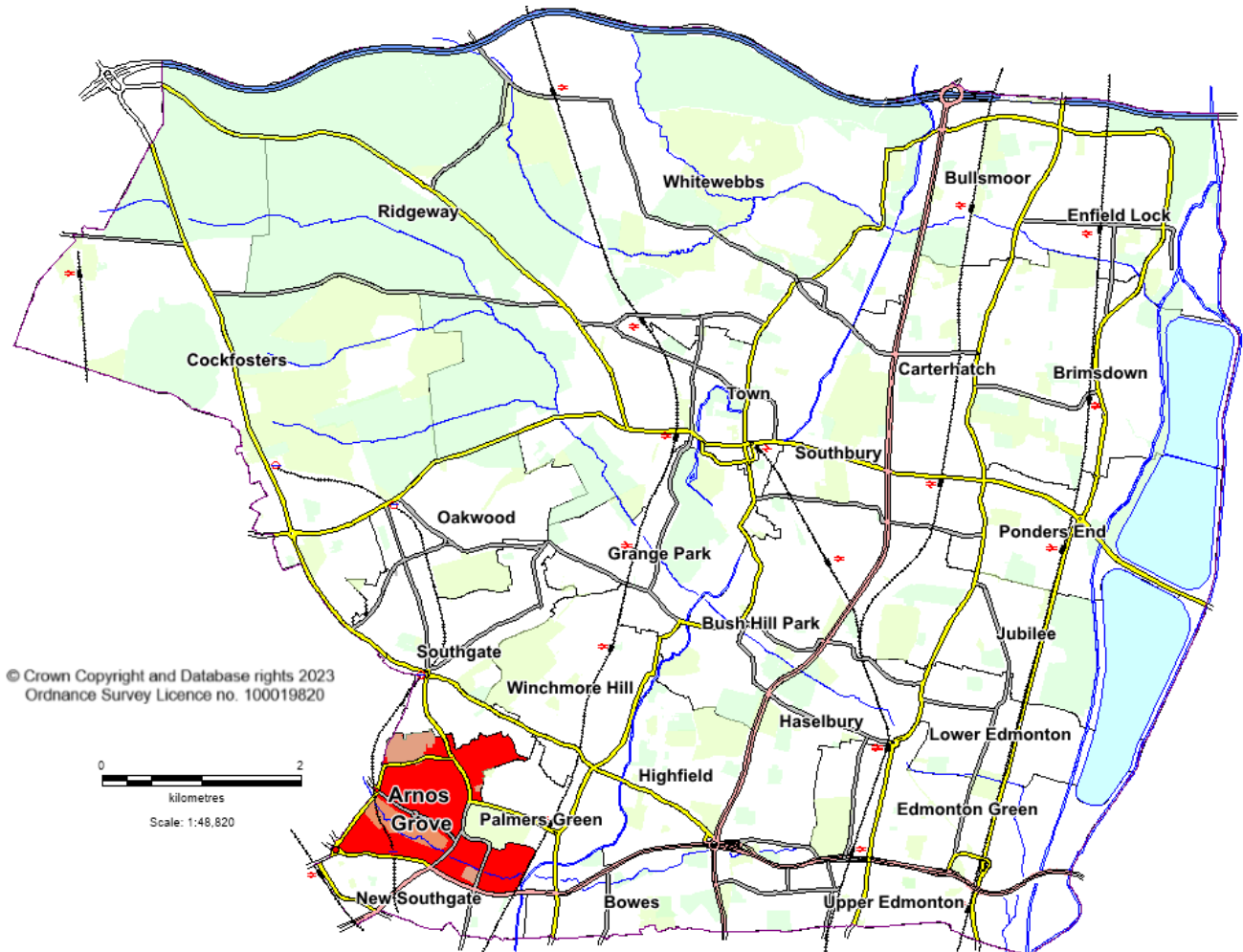


Ward Profile: Arnos Grove 2024



Arnos Grove ward is situated in the south-west of the Borough, bordered by the wards of New Southgate, Southgate and Palmers Green.

It is served by postal districts N11, N13 and N14.

Arnos Grove falls within the parliamentary constituency of Southgate and Wood Green.

Ward Profile: 2024

This profile is intended to provide a guide to the demography, social and economic data and Council facilities in the ward.

Not all data is available at ward level for the 2022 ward boundaries. Some statistics appearing in this document have been aggregated from smaller statistical geographies on a 'best fit' basis.

The profile has been collated using the most up to date local-level data relating to 2023-24 as far as possible. A variety of statistical sources have been used in its compilation.

Ward Councillors

The ward is represented by the following council members:

Councillors	Party	Phone	Email
Adrian Grumi	Conservative Party	020 4534 2680	Cllr.Adrian.Grumi@enfield.gov.uk
Paul Pratt	Conservative Party	020 4534 2697	Cllr.Paul.Pratt@enfield.gov.uk

Demography

Summary Statistics

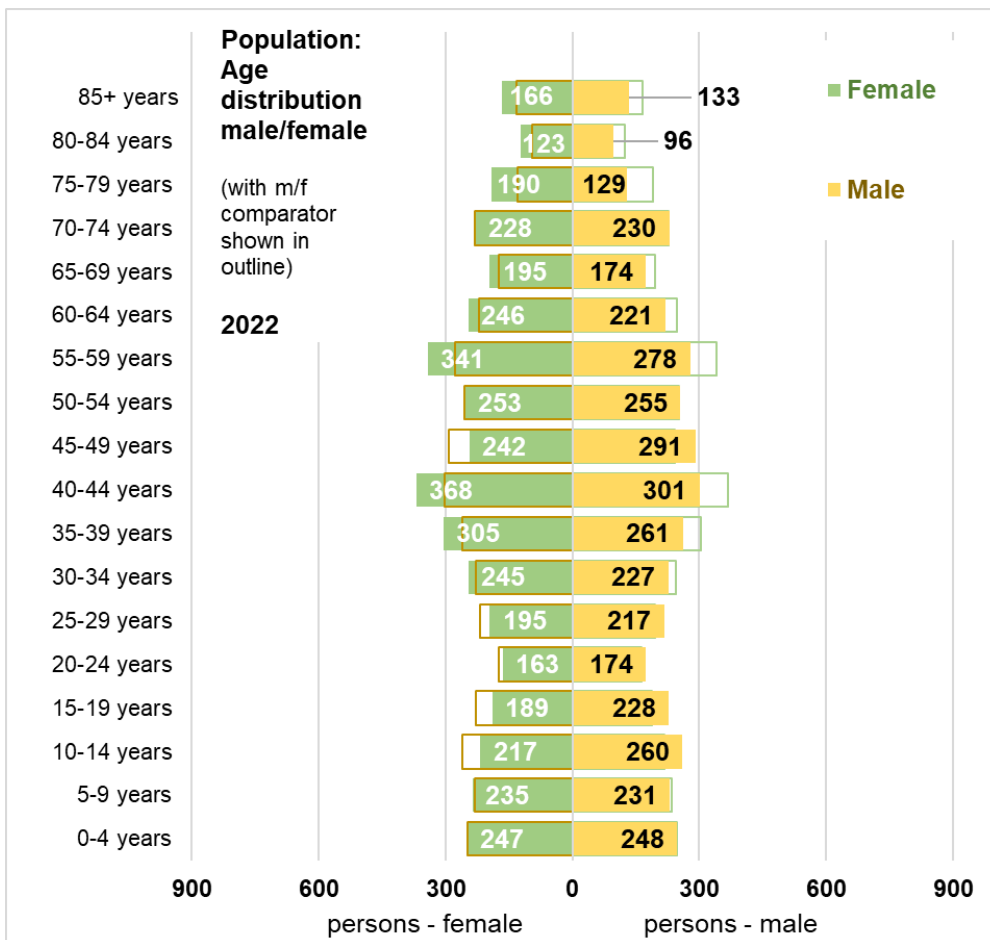
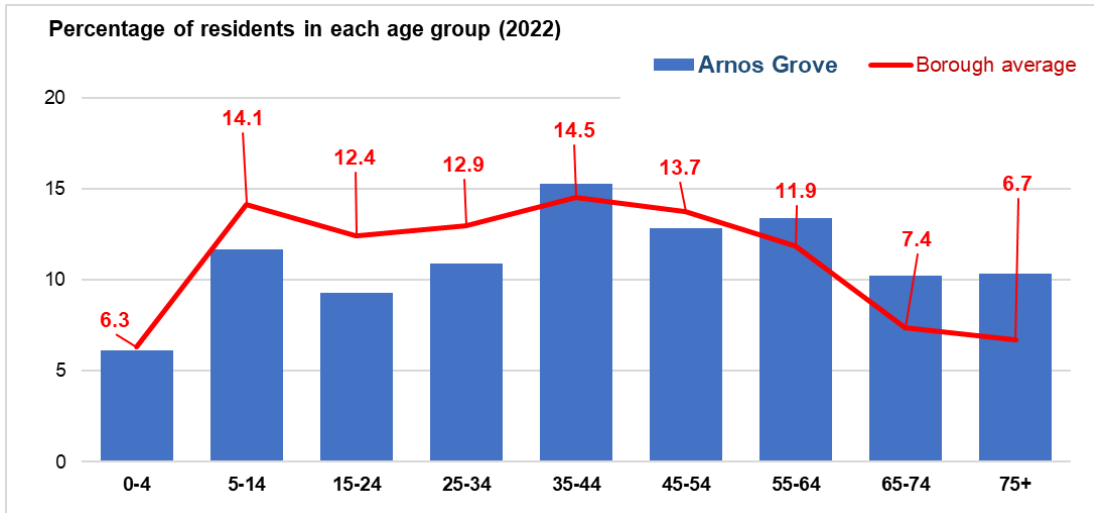
	Arnos Grove	Enfield	Source
Population Estimate (2022)	8,102	327,224	Office for National Statistics: mid-year population estimates 2022
Children aged 0-15	1,532	71,592	
Working-age people (16-64)	4,906	209,626	
Older people aged 65+	1,664	46,006	
% All Children aged 0-15	18.9	21.9	
% All Working-age (16-64)	60.6	64.1	
% All Older people aged 65+	20.5	14.1	
% Not Born in UK - 2021	38.3	40.4	Census 2021
% English is First Language of no one in household - 2021	10.4	13.4	
Area - Square Kilometres	1.8	82.2	Local Government Boundary Commission
Population density (people per sq km)	4,501	3,981	

Population

Based on the 2022 ONS mid-year estimate, the ward population is estimated to be 8,102, having increased by 4.8% since 2011.

Age Profile

The ward has relatively high numbers of older residents when compared to the borough average, and proportionately fewer children and young adults. Women outnumber men in most age bands over 30 years of age, except 45-49 years and the 70-74 age group (see table bottom).

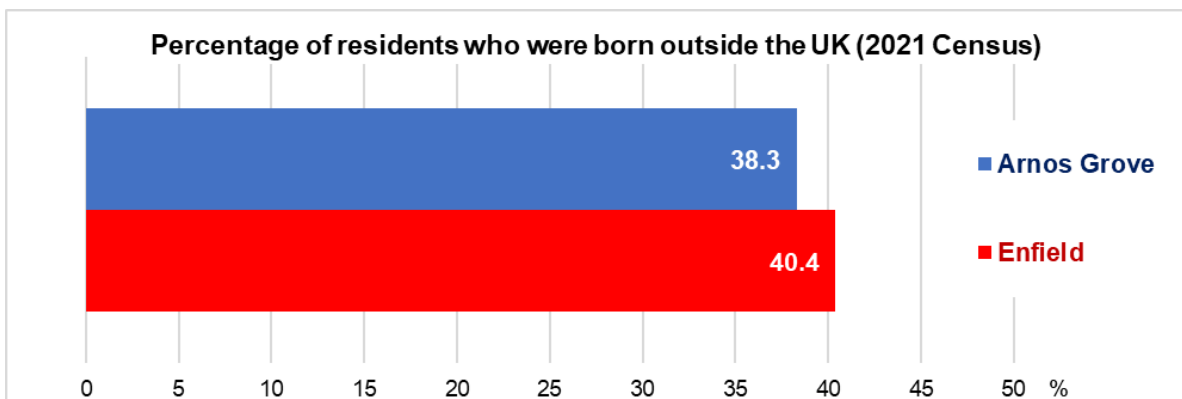


Ethnicity

The 2021 Census indicates the ethnic breakdown of the ward to be as follows:

Ethnic Group	Arnos Grove		Borough
	Persons	% of total	%
White British	2,941	35.8	31.3
White Irish	284	3.5	1.9
Gypsy or Irish Traveller	9	0.1	0.1
Greek	128	1.6	1.1
Greek Cypriot	543	6.6	3.0
Turkish	201	2.4	5.3
Turkish Cypriot	144	1.8	2.3
Kurdish	44	0.5	1.7
Bulgarian	100	1.2	1.6
Polish	106	1.3	1.5
Romanian	55	0.7	1.4
Albanian	76	0.9	1.0
Roma / Romany Gypsy	11	0.1	0.3
White Other	919	11.2	7.5
Mixed: White / Black Caribbean	64	0.8	1.6
Mixed: White / Black African	232	2.8	0.9
Mixed: White / Other Black (incl Black British)	0	0.0	0.1
Mixed: White / Asian	167	2.0	1.2
Mixed: Black / Asian	11	0.1	0.1
Mixed: Other	123	1.5	2.0
Indian	691	8.4	3.6
Pakistani	121	1.5	1.1
Bangladeshi	119	1.4	2.5
Chinese	115	1.4	0.8
Other Asian	253	3.1	3.5
Black British	48	0.6	1.8
Somali	34	0.4	2.5
Ghanaian	32	0.4	1.5
Nigerian	45	0.5	1.5
Other Black African	105	1.3	5.3
Black Caribbean	146	1.8	5.1
Other Black	20	0.2	0.8
Other Ethnic Group: Arab	91	1.1	0.8
Other Ethnic Group	247	3.0	3.1

Residents born outside the UK



Language

The 2021 Census reveals the languages spoken by people living in the ward. At the time of publication, ward-level data were only available for residents aged sixteen and over, and some languages are not yet given in a disaggregated form (eg Bulgarian, Albanian and certain other European languages).

The most widely-spoken languages at that time were:

Main Language	Arnos Grove	
	Number	%
English	5214	78.3%
Other EU language (incl Romanian, Bulgarian, Czech)	545	8.2%
Turkish	185	2.8%
Gujarati	136	2.0%
Polish	90	1.4%
Other Non-EU language (incl Albanian)	86	1.3%

Source: 2021 Census

Religion

The 2021 Census showed the religious makeup of the ward as:

Religion	Arnos Grove		Borough Average %
	Number	%	
Christian	3,775	45.9	46.4
No religion	1,783	21.7	19.8
Muslim	1,103	13.4	18.6
Religion not stated	497	6.0	7.0
Hindu	382	4.6	3.1
Alevi	43	0.5	2.4
Jewish	320	3.9	1.1
Other religion	185	2.3	0.7
Buddhist	60	0.7	0.5
Sikh	68	0.8	0.4

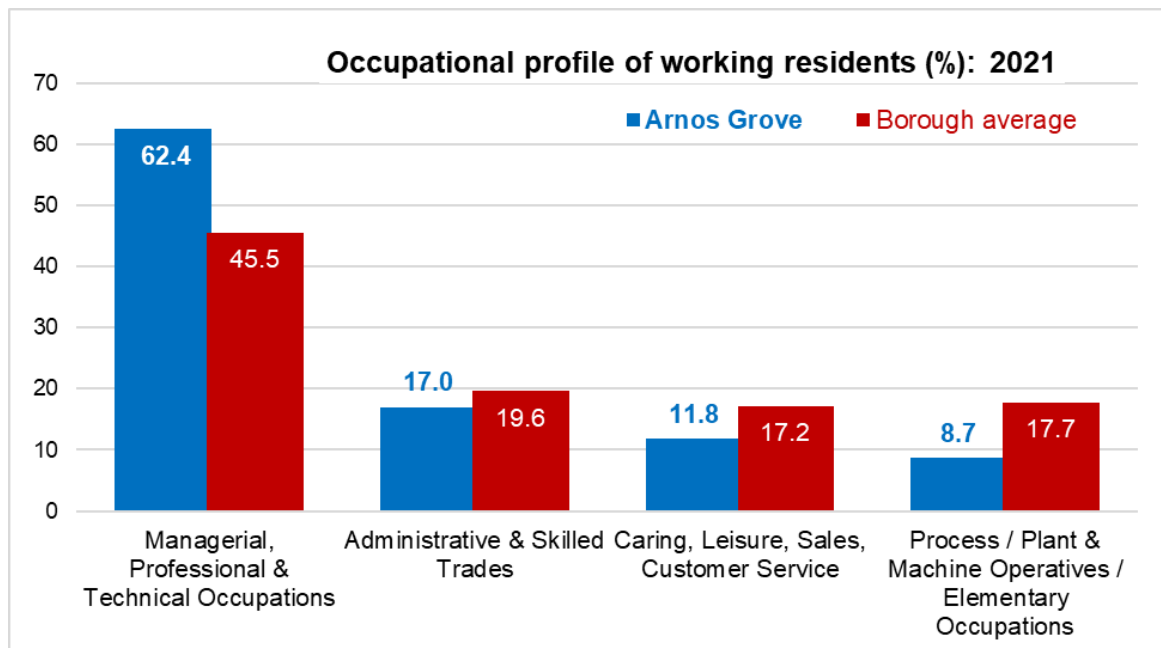
Socio-Economic Factors

Key features:

- The ward has relatively high numbers of adults in managerial and professional occupations
- Household incomes are higher than the borough average, with low numbers of households in poverty.
- 3.5% of adults are on unemployment benefits and 14.5% of households in Universal Credit – low numbers when compared with the borough averages
- Deprivation Indices: Arnos Grove is relatively non-deprived. It contains no neighbourhood areas within the most deprived 50% of neighbourhoods in England.
- Proportions of households in fuel poverty are relatively low (8.7%, compared with 11.8% for the borough)
- Crime is relatively low
- Health: at the 2021 Census, 86% of residents reported Very Good or Good health
- The proportion of people with disabilities is lower than the borough average
- Higher than average numbers of households are owner-occupiers
- High proportions of residents have higher level educational attainment, and relatively few adults have no formal qualifications

Socio-economic classification

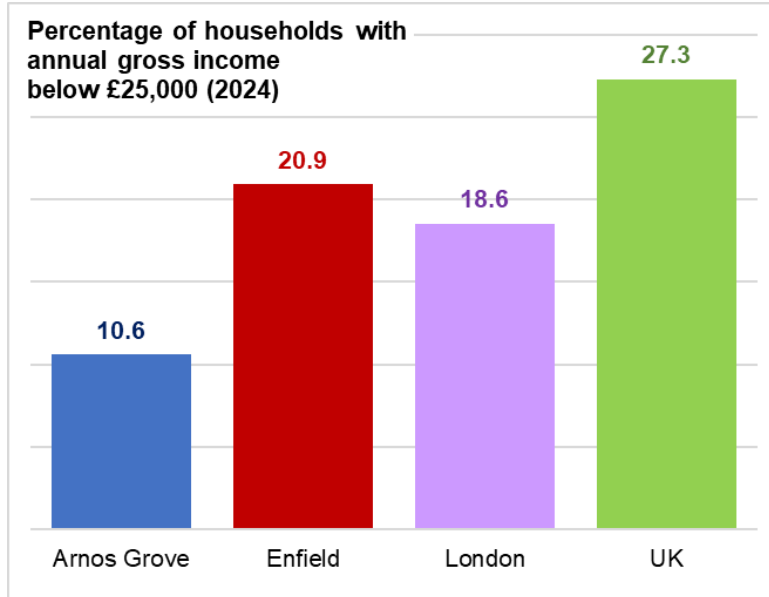
Occupational groups are taken from the 2021 Census. The table below indicates the occupational profile of the ward, compared with the borough in general.



Low Income Households

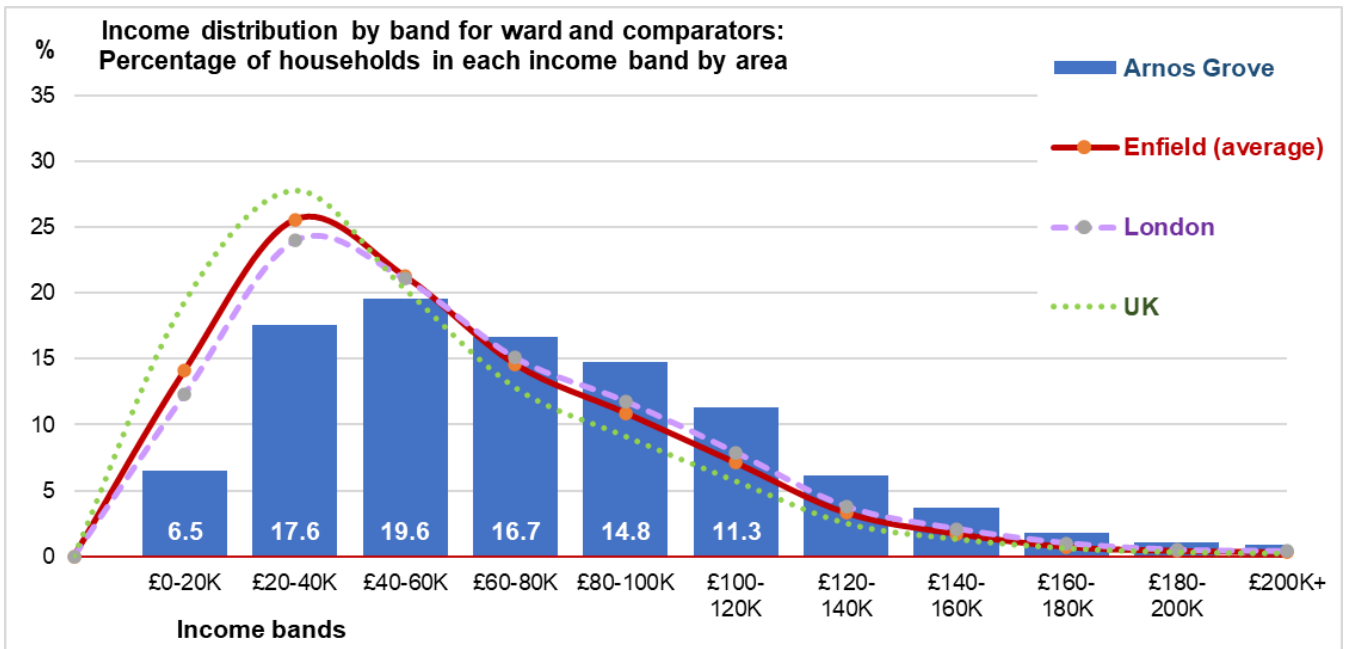
Data from CACI Ltd indicate that – as at 2024 – households in the ward have an average (median) gross household income¹ of **around £67,000 per annum**, the highest ward average in the borough. It is also higher than the borough average, and higher than the average for the London area.

The percentage of households with an annual income below £25,000 is shown in the chart below.



The chart below shows the distribution of annual household incomes in the ward by £20,000 bands, with comparator areas.

As can be seen, relatively high proportions of households in the ward have annual incomes in the higher income bands.



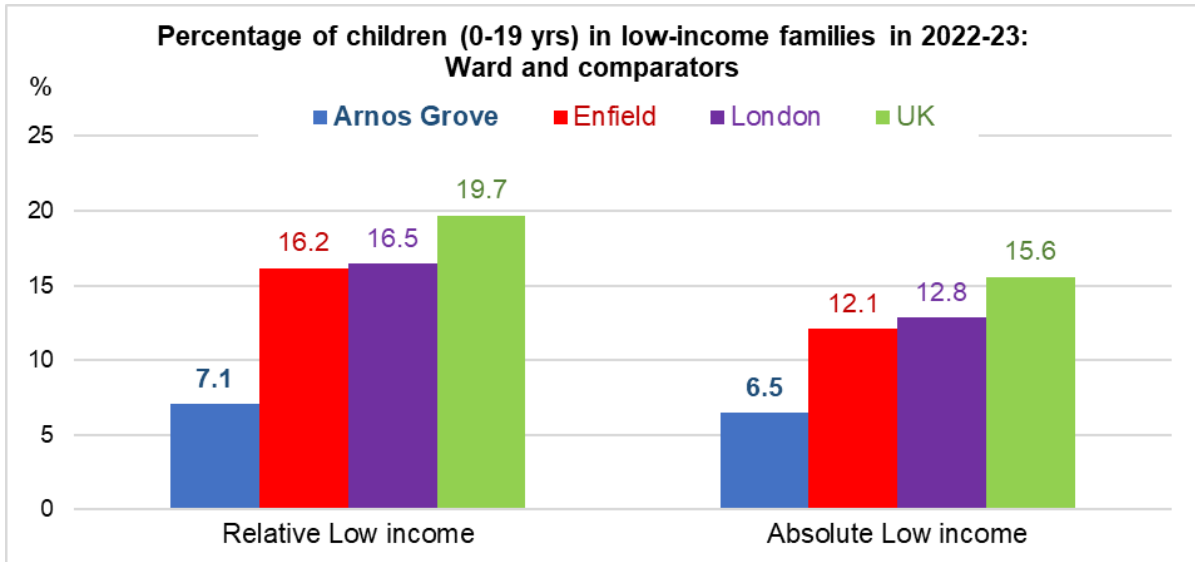
¹ Unequalised gross annual income

Arnos Grove

Statistics from the Department for Work and Pensions indicate that, in 2023:

- 137 children² in the ward were living in families with Relative low income, and
- 120 were in families of Absolute low income³.

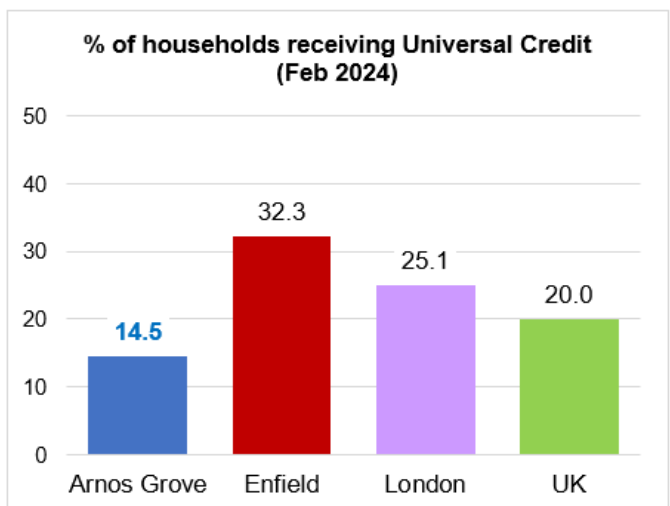
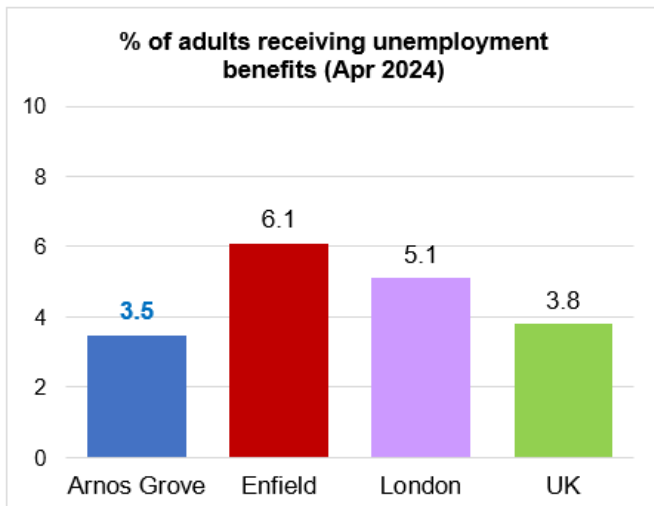
The proportions of children in poverty compared with local, regional and national averages are shown in the chart below.



Benefit Claims

- As of April 2024, the unemployed claimant count⁴ in the ward was 170
- At February 2024, 408 households (including working families) were claiming Universal Credit

Proportions of residents and households receiving these benefits are shown below:



² Aged up to 19 years (includes 16-19 year-olds who are in training or non-advanced education – ie categories for which Child Benefit would be payable assuming no other disqualifying factors)

³ Relative low income: equivalised household income is less than 60% of the UK median for that year. Absolute low income: equivalised household income is less than 60% of the UK median for the period 2010-2011.

⁴ The 'narrow' measure of unemployment: the number of people receiving either Job Seekers' Allowance, or unemployed claimants of Universal Credit who are required to seek work.

Economically active people

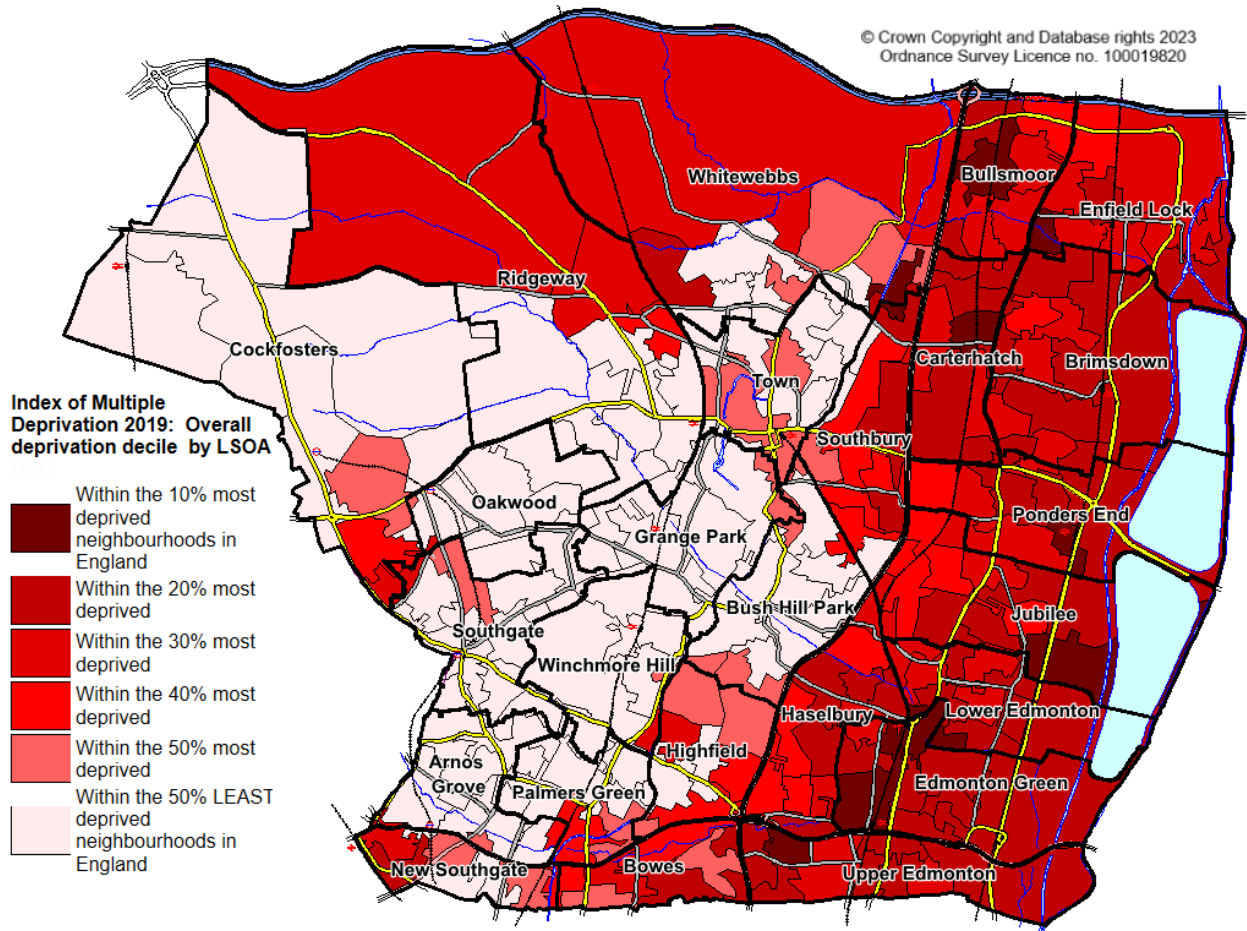
In 2021, the estimated proportion of people aged 16-64 who were in work or looking for work (the economically active) was higher than the borough average, at 77.4%.

Deprivation score

The Indices of Deprivation 2019 – published by the Ministry of Housing, Communities and Local Government measure **relative** deprivation in neighbourhood areas (Lower Layer Super Output Areas). These are ranked and sorted into deciles of relative deprivation.

Arnos Grove is within the least deprived 50% of all wards in England.⁵

The map below illustrates how deprived the neighbourhood areas of the ward are, compared with all such areas in England. Darker shading indicates higher relative deprivation levels.

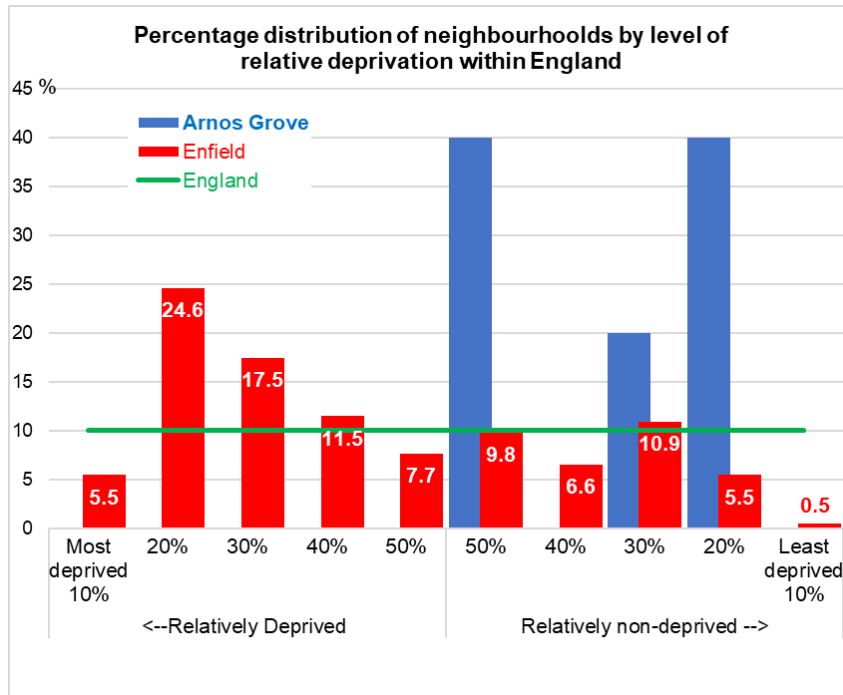


5% of Enfield’s neighbourhood areas are among the 10% most deprived in the country, with a further 25% within the 20% most deprived.

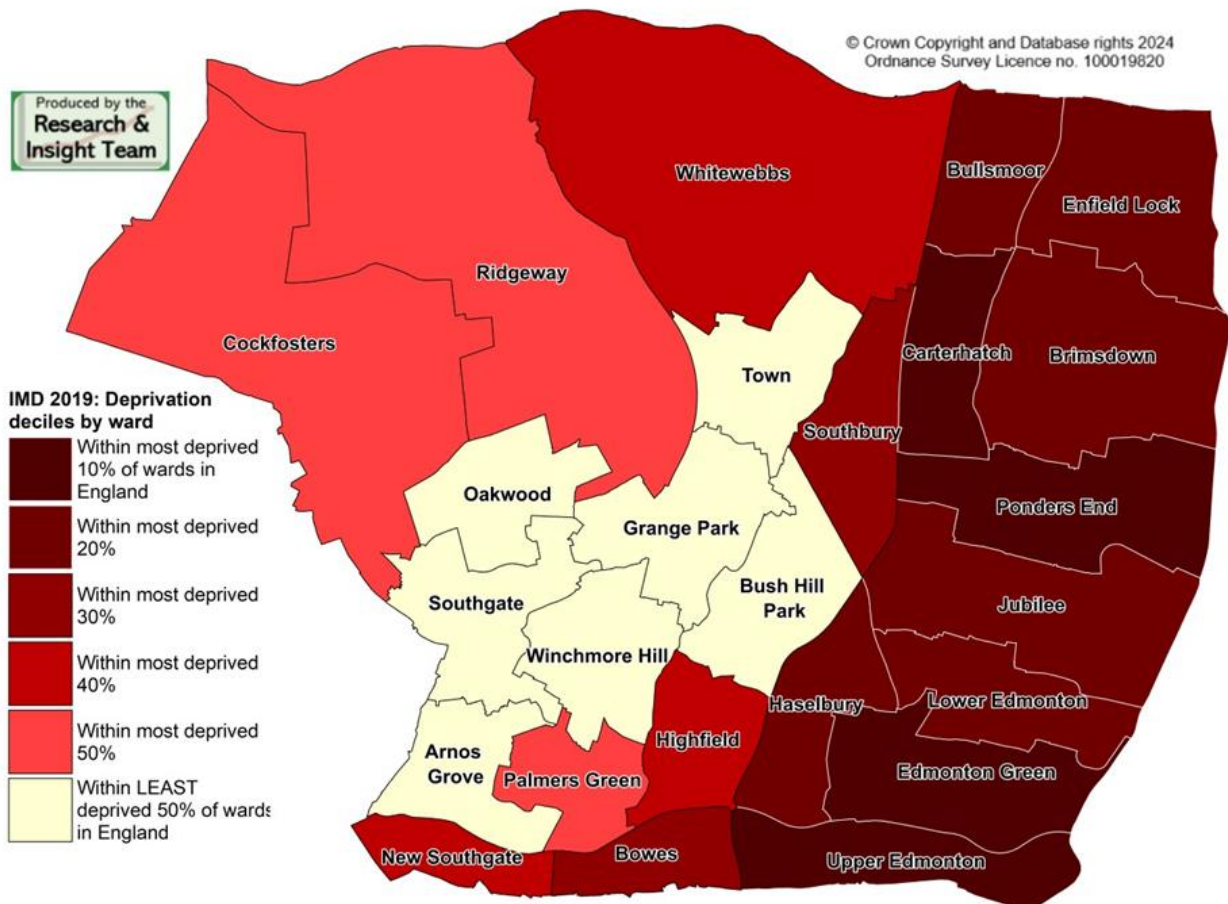
The chart below shows how the neighbourhood areas of the ward compares with this, and with the distribution in England.

⁵ Using rank of average score of its constituent Lower layer Super Output Areas

Arnos Grove



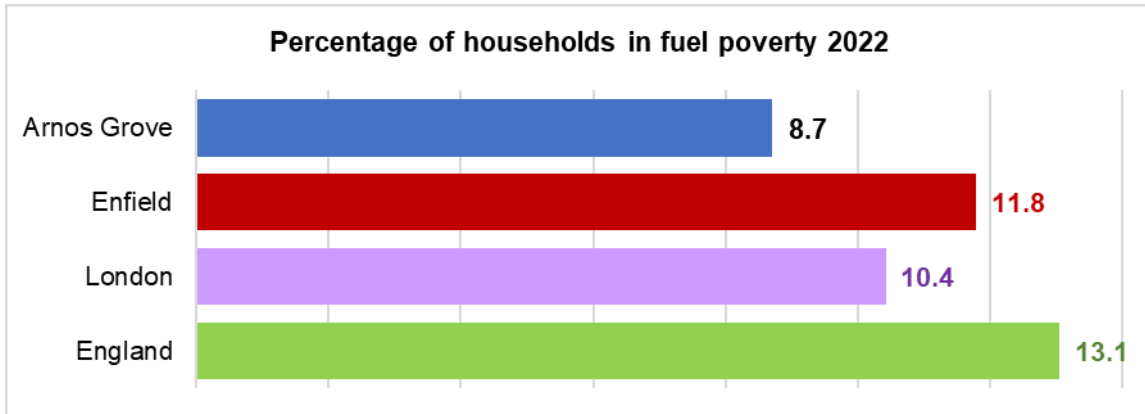
Ward level ⁶ deprivation deciles are shown in the map below. The wards with the highest relative deprivation are shaded in darker red.



⁶ Using Rank of Average Score as the measure

Fuel Poverty

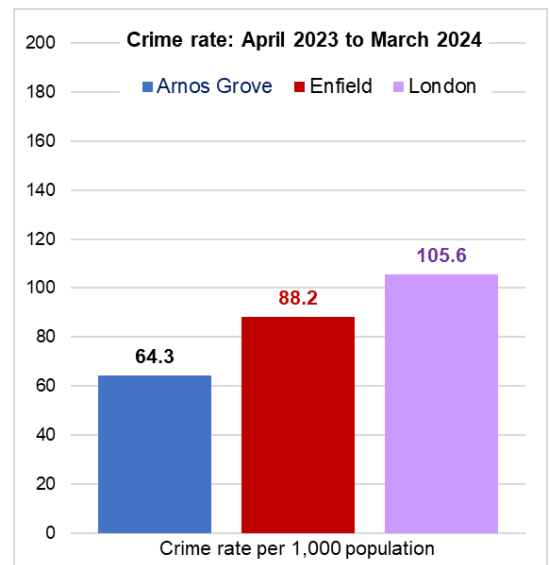
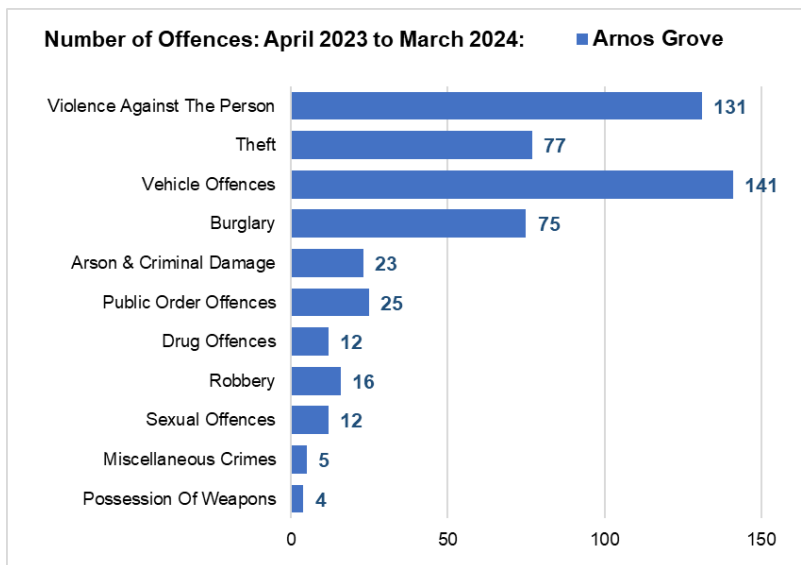
Best-fit geographic analysis of government statistics⁷ estimate the number and percentage of households which are in fuel poverty as of 2022.



Crime

Metropolitan Police data for the period April 2023 to March 2024 indicate that:

- There were 521 notifiable offences in the ward – a fall of 2.8% on the previous year.
- The most numerous offences were vehicle offences and violence against the person.
- The crime rate per 1,000 residents⁸ is shown in the chart below right, with borough and regional comparators

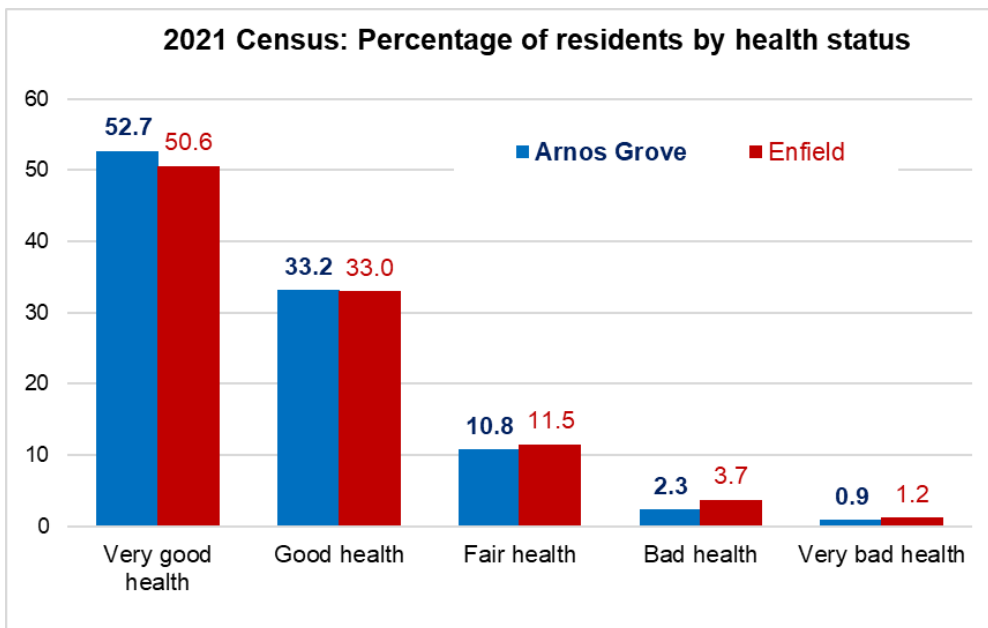


⁷ Published by Department for Energy Security and Net Zero

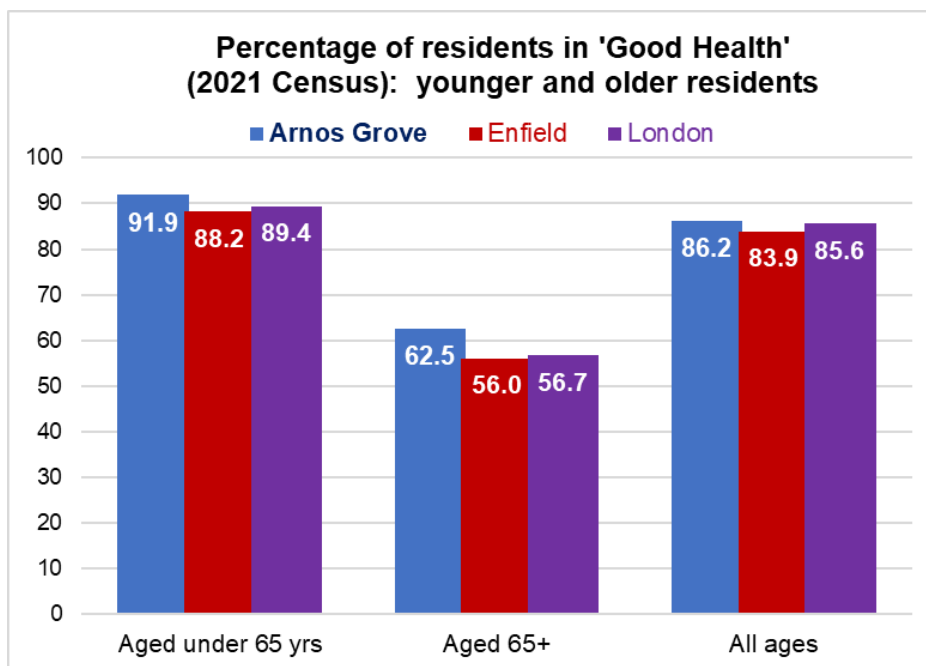
⁸ Denominator used here is the ONS mid-year population estimate for 2022. Metropolitan Police data employs GLA 2016-based population projections for their crime rates, which produces a different figure.

Health

The 2021 Census asks residents to describe their general health. The chart below illustrates the response:

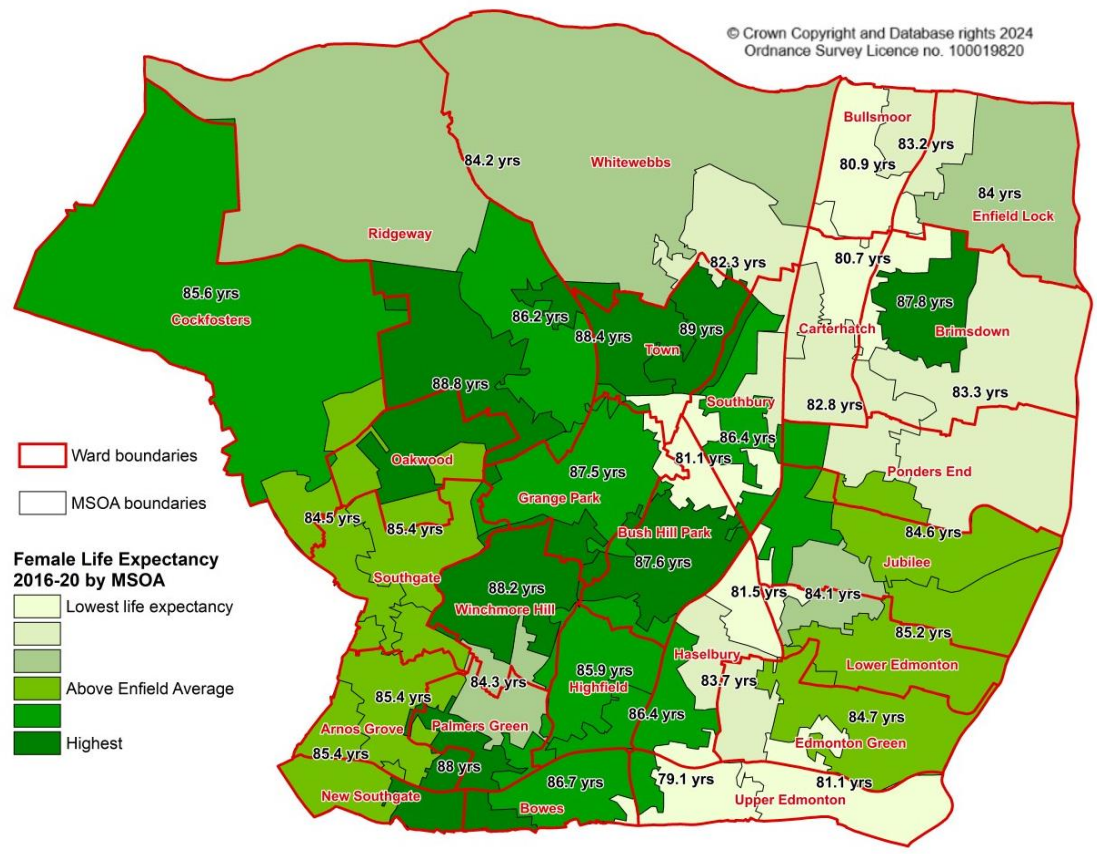
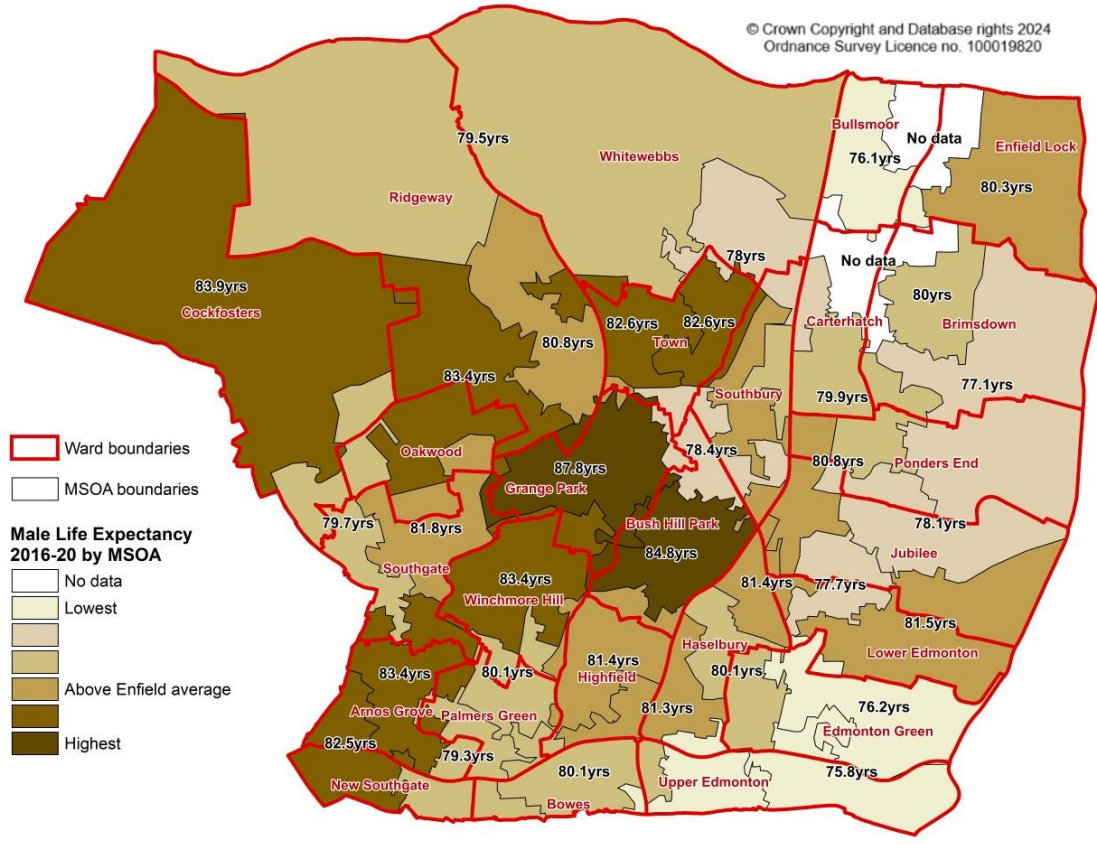


Ageing in a state of good health is a desirable aim, and the Census provides a snapshot of the health of people in different age groups. A separate analysis divides the population into those whose health is broadly 'Good' and those for whom it is 'Not Good'. The chart below details the percentage of under 65s and over 65s who describe their health as Good.



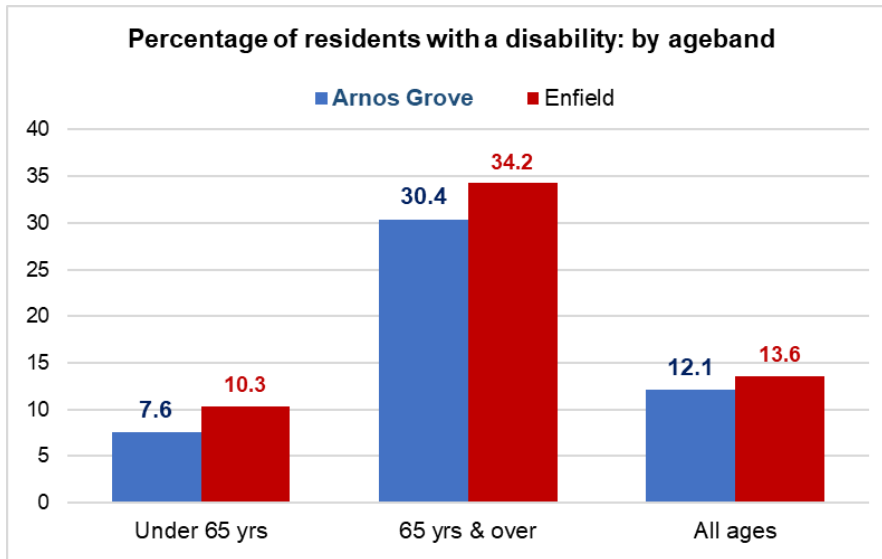
Arnos Grove

Life Expectancy information at ward level is not yet available for the 2022 Ward boundary geographies. However, data are available at Middle Layer Super Output Area level - another census geography with boundaries that do not match those of wards. Male and Female life expectancy are mapped below: the darkest shaded areas have the highest life expectancy at birth.



Disability

According to the 2021 Census, 995 residents had a disability (as defined under the Equality Act 2010). The proportions by age band are shown below.



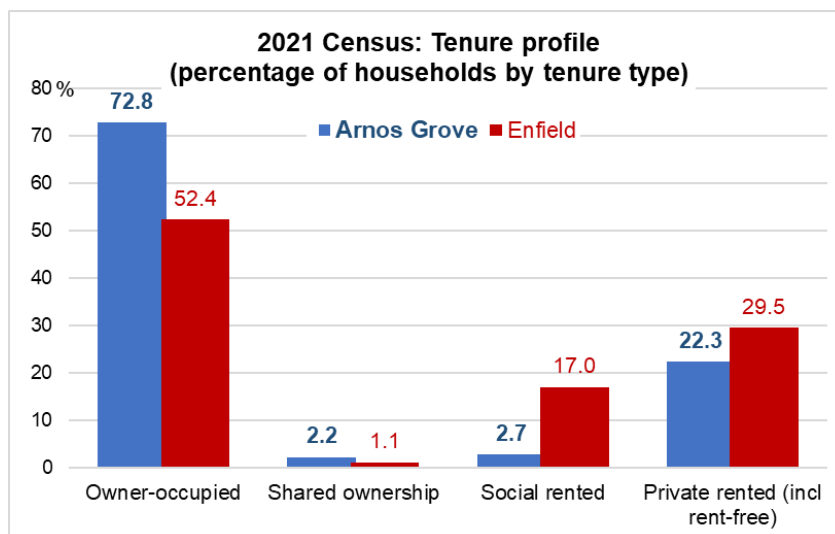
GP Surgeries

There are no GP surgeries located in the ward. The nearest are located at:

- Arnos Grove Medical Centre, 269 Bowes Road, Southgate, N11 1BD (in New Southgate ward)
- Gillan House Surgery, 457 Green Lanes, Palmers Green, N13 4BS (in Palmers Green ward)
- Grovelands Medical Centre, 1 Grovelands Road, Palmers Green, N13 4RJ (in Palmers Green ward)
- Park Lodge Medical Centre, 3 Old Park Road, Palmers Green, N13 4RG (Palmers Green ward)
- The North London Health Centre, Broomfield Avenue, Palmers Green, N13 4JJ (Palmers Green ward)
- The Woodberry Practice, 1 Woodberry Avenue, Winchmore Hill, N21 3LE (Winchmore Hill ward)
- Winchmore Hill Practice, 808 Green Lanes, Winchmore Hill, N21 2SA (Winchmore Hill ward)

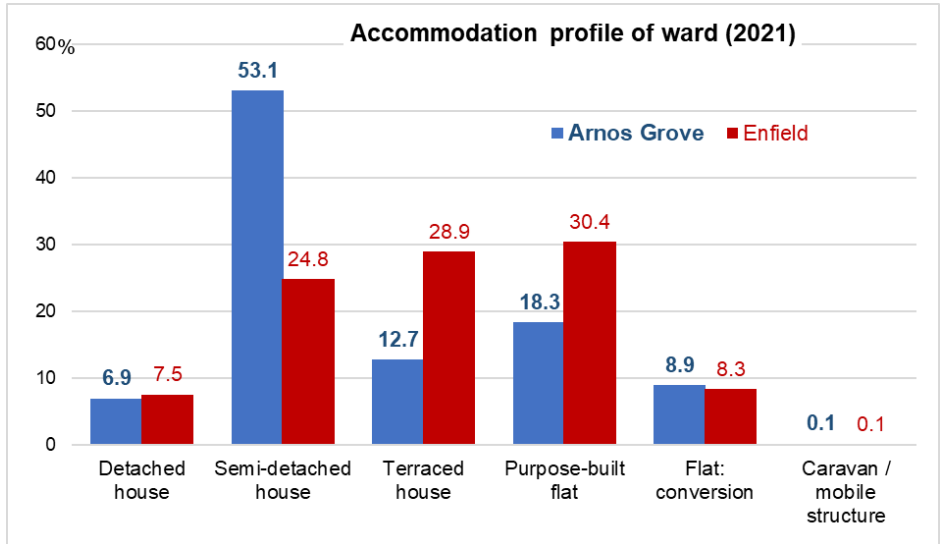
Housing

The 2021 (Census) profile of the households in the ward by housing tenure (sector) is as shown below, compared with borough averages.



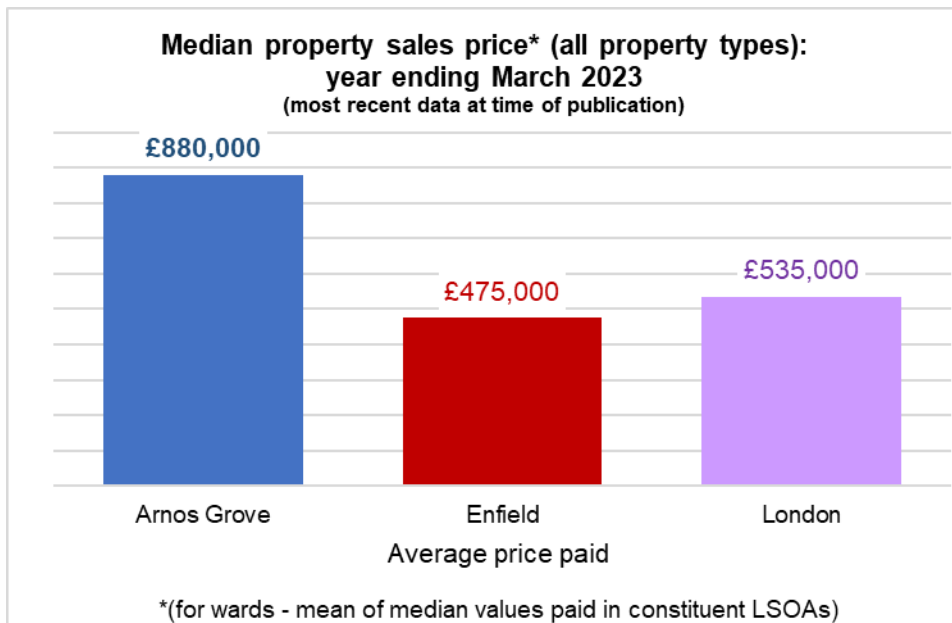
Arnos Grove

The 2021 Census data provides a view of the accommodation type by ward compared with the rest of the borough.



Property Prices

Ward-level averages of sale prices paid have not yet been published (at time of publication of this document), so the average ward property price shown in the table below has been aggregated from smaller geographies.⁹



⁹ the ward average given is the mean of the median values of constituent Lower layer Super Output Areas. These values are therefore indicative only.

Education

There are 3 schools in the ward:

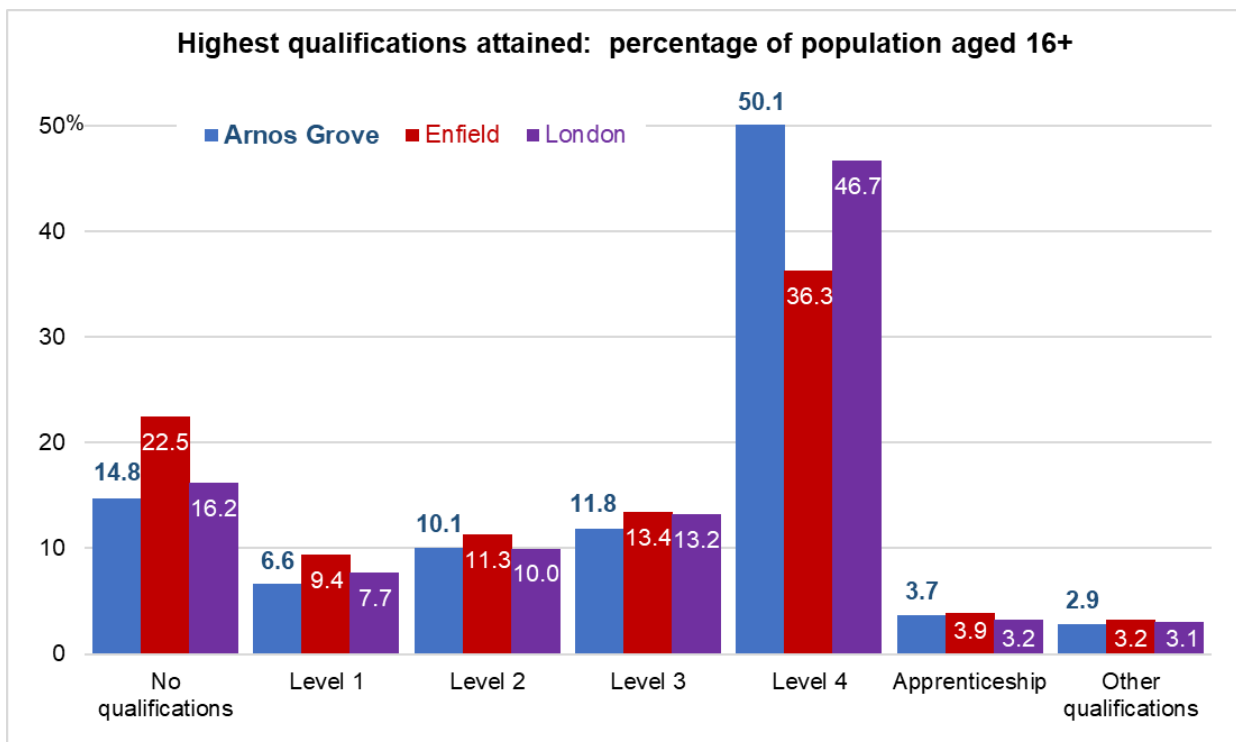
St Monica's RC Primary School	Cannon Road	Southgate	N14 7HE
Broomfield School (secondary)	Wilmer Way	Southgate	N14 7HY
Walker Primary School	Waterfall Road	Southgate	N14 7EG

Performance tables for schools:

The [Department for Education](#) publishes school performance data on their searchable webpages.

Qualifications in adults

Taken from the 2021 Census data the graph below shows the distribution of academic qualifications by population in the ward (aged 16 and over), and the borough-wide average comparator.



Level 1 and entry level qualifications:	1 to 4 GCSEs grade A* to C , Any GCSEs at other grades, O levels or CSEs (any grades), 1 AS level, NVQ level 1, Foundation GNVQ, Basic or Essential Skills
Level 2 qualifications:	5 or more GCSEs (A* to C or 9 to 4), O levels (passes), CSEs (grade 1), School Certification, 1 A level, 2 to 3 AS levels, VCEs, Intermediate or Higher Diploma, Welsh Baccalaureate Intermediate Diploma, NVQ level 2, Intermediate GNVQ, City and Guilds Craft, BTEC First or General Diploma, RSA Diploma
Level 3 qualifications:	2 or more A levels or VCEs, 4 or more AS levels, Higher School Certificate, Progression or Advanced Diploma, Welsh Baccalaureate Advance Diploma, NVQ level 3; Advanced GNVQ, City and Guilds Advanced Craft, ONC, OND, BTEC National, RSA Advanced Diploma
Level 4 qualifications and above:	Degree (BA, BSc), higher degree (MA, PhD, PGCE), NVQ level 4 to 5, HNC, HND, RSA Higher Diploma, BTEC Higher level, professional qualifications (for example, teaching, nursing, accountancy)
Other qualifications:	Vocational or work-related qualifications, other qualifications achieved in England or Wales, qualifications achieved outside England or Wales (equivalent not stated or unknown)

Culture and Leisure

There are no static libraries in the ward, however the nearest borough libraries are:

Bowes Road library in Bowes Road (New Southgate ward)	Tel: 020 8379 2686
Southgate Library at High Street, Southgate, N14 6BP	Tel: 020 8379 5562
Palmers Green Library, Broomfield Lane, Palmers Green, N13 4EY	Tel: 020 8379 2711

The nearest leisure centres are outside the ward:

Arnos Pool, 269 Bowes Road, New Southgate, London N11 1BD
 Southgate Leisure Centre, Winchmore hill Road, Southgate, London N14 6AD

The ward has 2 parks and open spaces:

- Arnos Park
- Minchenden Oak Garden

Places of worship

Address	Website	Tel no. (if known)
Christ Church Southgate, Christchurch Church House, The Green, Arnos Grove, London N14 7EG	http://www.christchurch-southgate.org/	020 8886 0384

Voluntary and Community Sector

Some locally based community organisations are given below. This list is not exhaustive. Web links supplied by the organisation may not be current.

Organisation	Address (where known/applicable)	Website (if known)	Telephone	Email	Description of Services
20th Southgate (St Monica's) Scout Group	Scout & Guide HQ, Cannon Road, Southgate, London N14 7HE			southgate.20th@hotmail.co.uk	Beavers, Cubs, Scouts.
6th Southgate (Christ Church) Scout Group	Scout HQ, Walker Cricket Ground, Waterfall Road, Southgate N14 7JZ	www.6thsouthgate.org.uk			Scout, Cub and Beaver groups
Enfield Classical Guitar Society	The Beaumont, 15 Cannon Hill, Southgate, London N14 7DJ	http://enfieldclassicalguitarsociety.org.uk/		raymond3325@gmail.com	Promoting ensemble classical guitar playing
Friends of Arnos Park		https://friendsofarnospark.wordpress.com/		friendsofarnospark@hotmail.co.uk	Maintenance of Arnos Park.
Memory Lane	St Monica's Parish Centre, 6 Cannon Hill, Southgate, London N14 7HG		0208 367 4096 / 07788 429 470	adrianlewis4@hotmail.com	Weekly club for anyone with memory problems and their carers.
North London Greek Education Assoc	Walker Primary School, The Green, Waterfall Road, Southgate N14 7EG		07803 966633	irenekadis@hotmail.com	Greek language school

Arnos Grove

Selborne Bowling Club	Ye Olde Cherry Tree Pub, The Mall, Southgate, London N14 6LL	https://www.selbornebc.co.uk/	020 8886 3992 / 0751 307 5239	selbornebc@outlook.com	The club offers bowling green from mid-April to end of September, and social events all through the year. Members can play friendly and competitive matches.
Southgate Adelaide Hockey Club	c/o The Walker Ground, Waterfall Road, Southgate, London N14 7JZ	www.southgate-adelaide.org	07973 593696	johnhepburn@pro-office.co.uk	Hockey Club
Southgate Cricket Club	The Walker Cricket Ground, Waterfall Road, Southgate, N14 7JZ	www.southgateecc.com	020 8886 8381	cricket@southgateecc.com	Cricket Club
Southgate Homebound and Disabled Assoc.	Walker Hall, Waterfall Road, Southgate, N14 7EG	http://n21online.com/business-directory/item/southgate-homebound-and-disabled-association.html			Fun and friendly club that helps those who are homebound and disabled in Southgate and the surrounding local area to enjoy a better life.
Southgate Relief Charity				vcs@enfield.gov.uk	Providing help and support for those less fortunate
Southgate Symphony Orchestra	Walker Primary School, Waterfall Road, Southgate, London, N14 7EG	www.southgatesymphony.co.uk		contactus@southgatesymphony.co.uk	Symphony orchestra performing concerts and open to amateur orchestral musicians.
Stroke Action UK	Southgate Beaumont Care Community, 15 Cannon Hill, Old Southgate, London N14 7DJ	https://www.facebook.com/strokeactionuk/	020 8807 8023	admin@strokeaction.com	Provides stroke advocacy, prevention, rehabilitation, social support, training, ongoing care & support for stroke survivors and carers.
The Walker Cricket Ground Trust (Walker Ground)	175, Waterfall Road, Southgate, London, N14 7JZ	www.thewalkerground.co.uk	020 8886 8381	office@thewalkerground.co.uk	A multi-sports ground and registered charity whose purpose is to provide sporting facilities to the people of Southgate
Workers' Educational Association	Southgate Beaumont Care Community, 15 Cannon Hill, Old Southgate, London N14 7DJ	https://www.wea.org.uk/london	020 7426 1950	vcs@enfield.gov.uk	Training courses for employability, health & wellbeing, community engagement, and cultural education.

Additional Sources of information

For local information visit the Enfield Council website homepage: <http://www.enfield.gov.uk/>. Creating an Enfield Connected account will enable you to find out about local events and services.

For statistics, search on the [London Datastore](#) or select Local Area Profile data on [NOMIS](#).

On the following page is a map of the new ward featuring some local amenities (we cannot guarantee that all such amenities are included).

Arnos Grove

Arnos Grove Ward

- P35 - St Monica's RC Primary School
- P36 - Our Lady of Lourdes Catholic Primary School
- S7 - Broomfield School
- AF20 - Walker Primary School

Independent Schools

- J9 - Focus 1st Academy

Halls for hire

- H64 - Walker Hall
- H45 - Palmers Green United Reformed Church
- H63 - The Bourne Methodist Church Hall

Sports facilities

- L6 Arnos Pool
- L9 Southgate Leisure Centre
- L22 PureGym London Southgate
- L26 Winchmore Hill Bowling Club

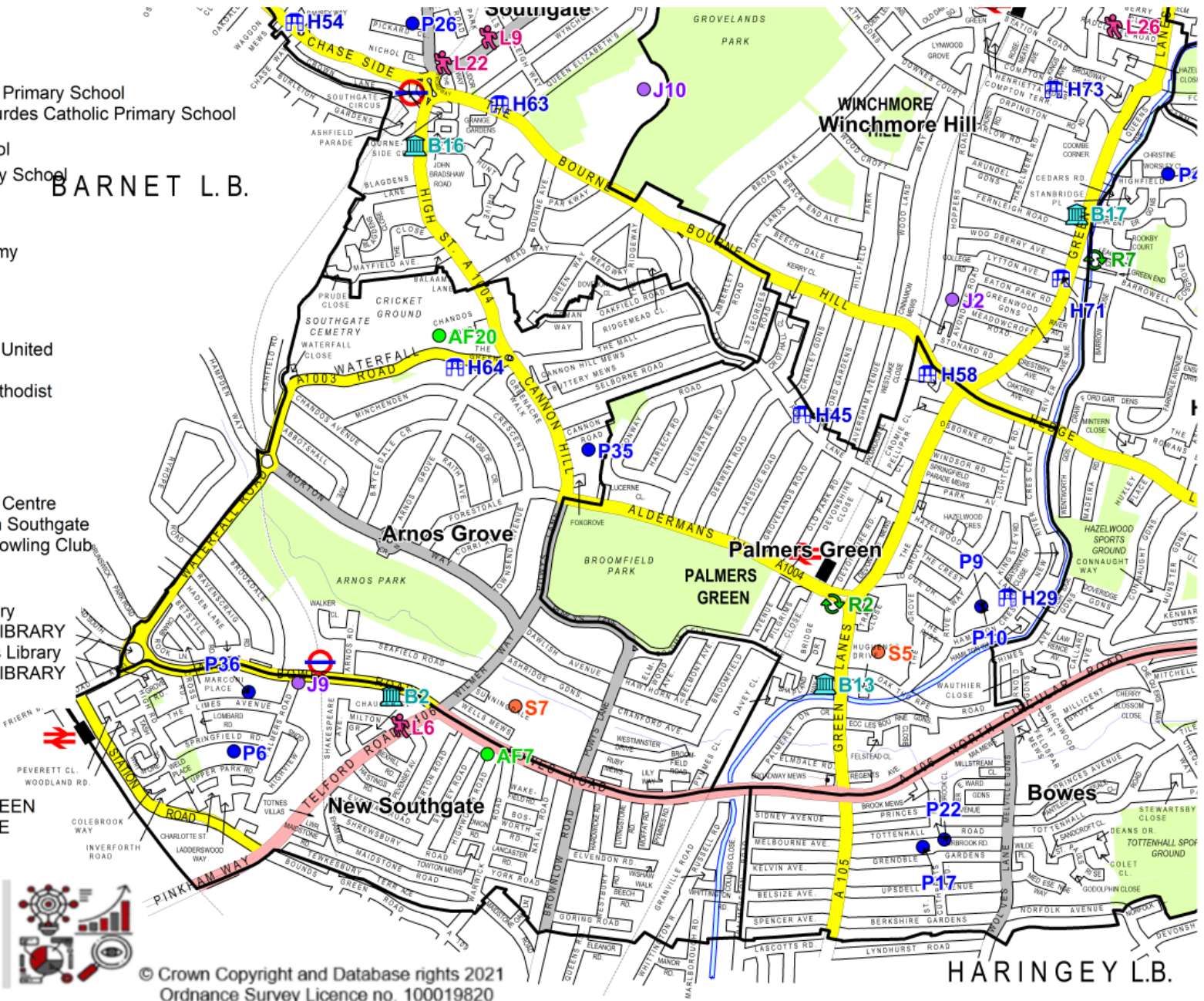
Libraries

- B2 Bowes Road Library
- B13 Palmers Green LIBRARY
- B16 Southgate Circus Library
- B17 Winchmore Hill LIBRARY

Recycling Sites

- R2 MORRISONS - BROOMFIELD LANE
- R7 BARROWELL GREEN RECYCLING CENTRE

Knowledge & Insight Hub



Sources and related notes

Various measures – Ethnicity, religion and language: 2021 Census; © Crown Copyright, Office for National Statistics.
Population and Age Profile – Office for National Statistics mid-year population estimates
Economic Activity – all economically active 16-64 year olds = working plus unemployed – 2021 Census; © Crown Copyright, the activity rate (%) is the % of the population aged 16-64
Unemployment — the official DWP ‘claimant count’, April 2024
Universal Credit households – Department for Work and Pensions, February 2024
Income – Low income households – CACI Paycheck © CACI
Deprivation – Ministry for Housing, Communities & Local Government (now defunct)
Children in low-income households – Department for Work and Pensions (2023)
Fuel Poverty – Department for Energy Security and Net Zero (2022)
Qualifications – 2021 Census; © Crown Copyright; note that this table excludes apprenticeships and ‘other’ qualifications
Housing type – 2021 Census; © Crown Copyright
General health – 2021 Census; © Crown Copyright
Disability – 2021 Census, © Crown Copyright
Life Expectancy – Office for Health Improvement and Disparities (OHID)
Crime rate – uses crime counts from the Metropolitan Police for 2023/24