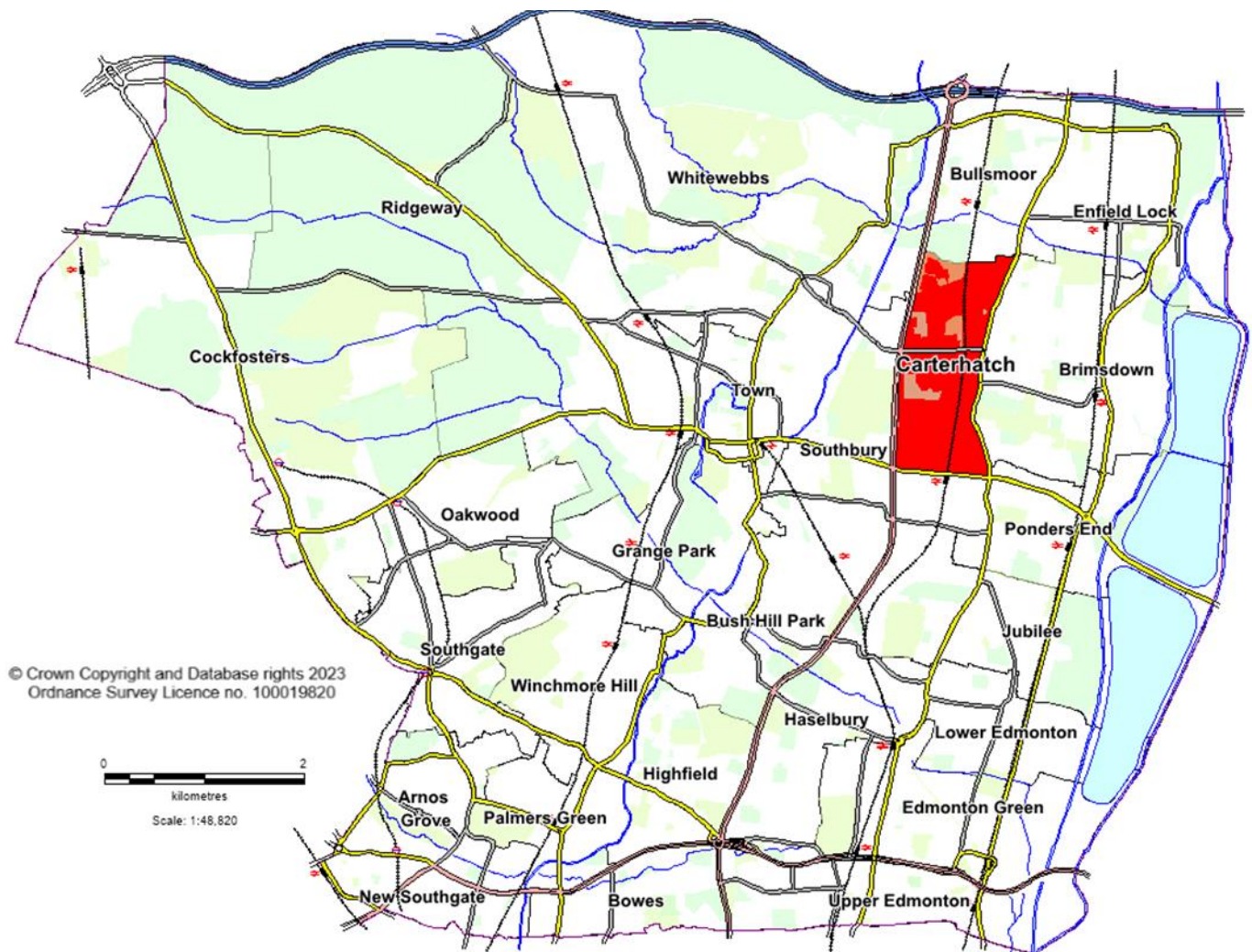


Ward Profile: Carterhatch 2023



Carterhatch is situated towards the north and east of the Borough, bordered by the wards of Bullsmoor, Enfield Lock, Brimsdown, Ponders End, Southbury and Whitewebbs.

It is covered by postal district of EN1 and EN3.

The ward falls within the parliamentary constituency of Enfield North.

Ward Profile: 2023

This profile is intended to provide a guide to the demography, social and economic data and Council facilities in the ward.

At time of writing, not all data is available at ward level for the new ward boundaries (effective from 2022). Some statistics appearing in this document have been aggregated from smaller statistical geographies on a 'best fit' basis.

The profile has been collated using the most up to date local-level data relating to 2022 as far as possible. A variety of statistical sources have been used in its compilation.

Ward Councillors

The ward is represented by the following council members:

Ward	Councillor	Party	Phone	Email
Carterhatch	Nawshad Ali	Labour Party	020 8132 0529	Clr.Nawshad.Ali@enfield.gov.uk
Carterhatch	Susan Erbil	Labour Party	020 8379 2066	Clr.Susan.Erbil@Enfield.gov.uk

Demography

Summary Statistics

	Carterhatch	Enfield	Source
Population Estimate (2021 Census)	12,371	329,993	Census 2021
Children aged 0-15	3,012	68,116	
Working-age people (16-64)	8,172	216,855	
Older people aged 65+	1,187	45,015	
% All Children aged 0-15	24.3	20.6	
% All Working-age (16-64)	66.1	65.7	
% All Older people aged 65+	9.6	13.6	
% Not Born in UK - 2021	37.9	40.4	
% English is First Language of no one in household - 2021	12.8	13.4	
Area - Square Kilometres	1.8	82.2	Local Government Boundary Commission
Population density (people per sq km)	6,873	4,014	Census 2021 / Boundary Commission

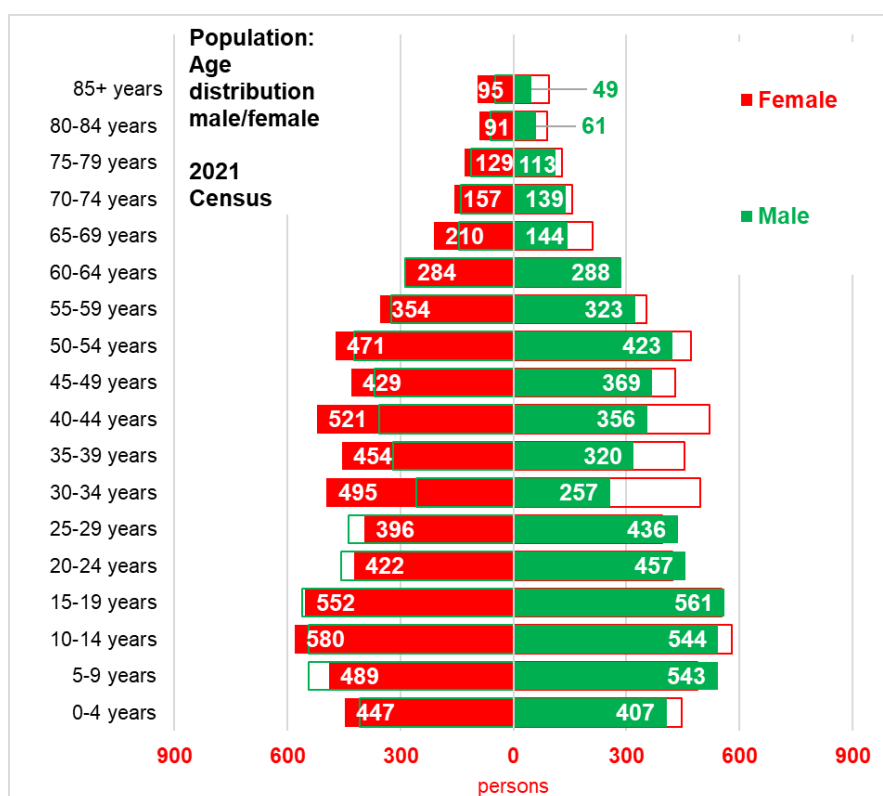
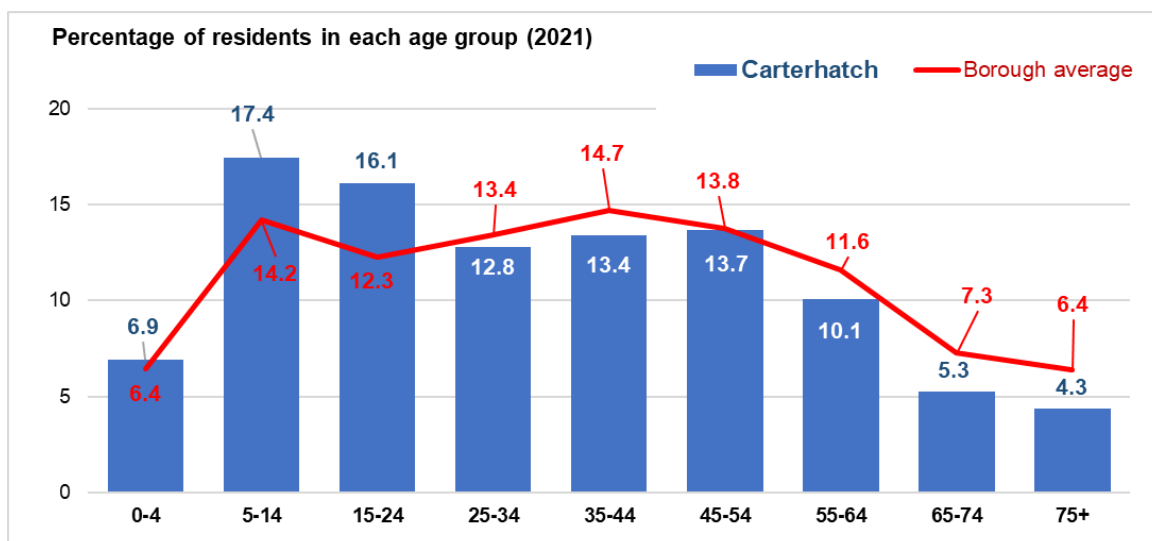
Carterhatch

Population

Based on the [2021 Census](#), the ward population is estimated to be 12,371.¹ The population increased by 12.5% from 2011 to 2021.

Age Profile

The ward has relatively high numbers of children when compared to the borough average, and proportionately fewer older adults. Women outnumber men in all age bands over 30 years of age (see table bottom).



¹ Census 2021 population totals vary in accordance with geographies and characteristics being measured: eg the sum of all-age ward populations do not necessarily match the published borough total, and the sum of age band totals do not necessarily match ward and borough totals. This has occurred owing to changes in statistical suppression practices used by the ONS in order to release Census data more quickly. Differences are small and have very little effect upon calculations of proportions.

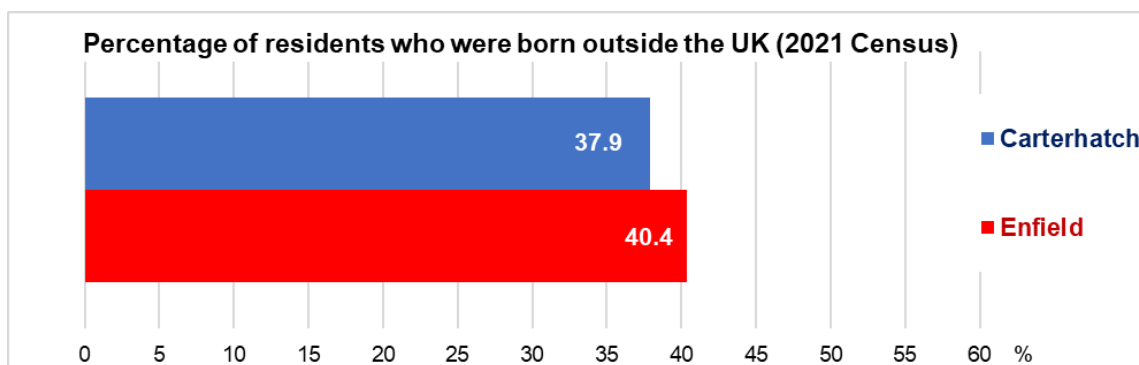
Carterhatch

Ethnicity

The 2021 Census indicates the ethnic breakdown of the ward to be as follows:

Ethnic Group	Carterhatch		Borough
	Persons	% of total	%
White British	3,450	27.9	31.3
White Irish	75	0.6	1.9
Gypsy or Irish Traveller	23	0.2	0.1
Greek	55	0.4	1.1
Greek Cypriot	169	1.4	3.0
Turkish	890	7.2	5.3
Turkish Cypriot	501	4.0	2.3
Kurdish	366	3.0	1.7
Bulgarian	93	0.8	1.6
Polish	182	1.5	1.5
Romanian	97	0.8	1.4
Albanian	134	1.1	1.0
Roma / Romany Gypsy	32	0.3	0.3
White Other	599	4.8	7.5
Mixed: White / Black Caribbean	256	2.1	1.6
Mixed: White / Black African	115	0.9	0.9
Mixed: White / Other Black (incl Black British)	7	0.1	0.1
Mixed: White / Asian	84	0.7	1.2
Mixed: Black / Asian	14	0.1	0.1
Mixed: Other	212	1.7	2.0
Indian	195	1.6	3.6
Pakistani	57	0.5	1.1
Bangladeshi	665	5.4	2.5
Chinese	45	0.4	0.8
Other Asian	463	3.7	3.5
Black British	322	2.6	1.8
Somali	379	3.1	2.5
Ghanaian	317	2.6	1.5
Nigerian	280	2.3	1.5
Other Black African	954	7.7	5.3
Black Caribbean	641	5.2	5.1
Other Black	246	2.0	0.8
Other Ethnic Group: Arab	86	0.7	0.8
Other Ethnic Group	373	3.0	3.1

Residents born outside the UK



Language

The 2021 Census reveals the languages spoken by people living in the ward.

At the time of publication, ward-level data were only available for residents aged sixteen and over, and some languages are not yet given in a disaggregated form (eg Bulgarian, Albanian and certain other European languages).

The most widely-spoken languages at that time were:

Main Language	Carterhatch	
	Number	Percentage
English	6571	72.2%
Turkish	830	9.1%
Other EU language (incl Romanian, Bulgarian, Czech)	369	4.1%
African languages	259	2.8%
Bengali (with Sylheti and Chatgaya)	179	2.0%
West or Central Asian languages	173	1.9%

Source: 2021 Census

Religion

The 2021 Census showed the religious makeup of the ward as:

Religion	Carterhatch		Borough Average %
	Number	%	
Christian	4,891	39.6	46.4
No religion	2,607	21.1	19.8
Muslim	2,921	23.6	18.6
Religion not stated	973	7.9	7.0
Hindu	267	2.2	3.1
Alevi	552	4.5	2.4
Jewish	10	0.1	1.1
Other religion	65	0.5	0.7
Buddhist	51	0.4	0.5
Sikh	29	0.2	0.4

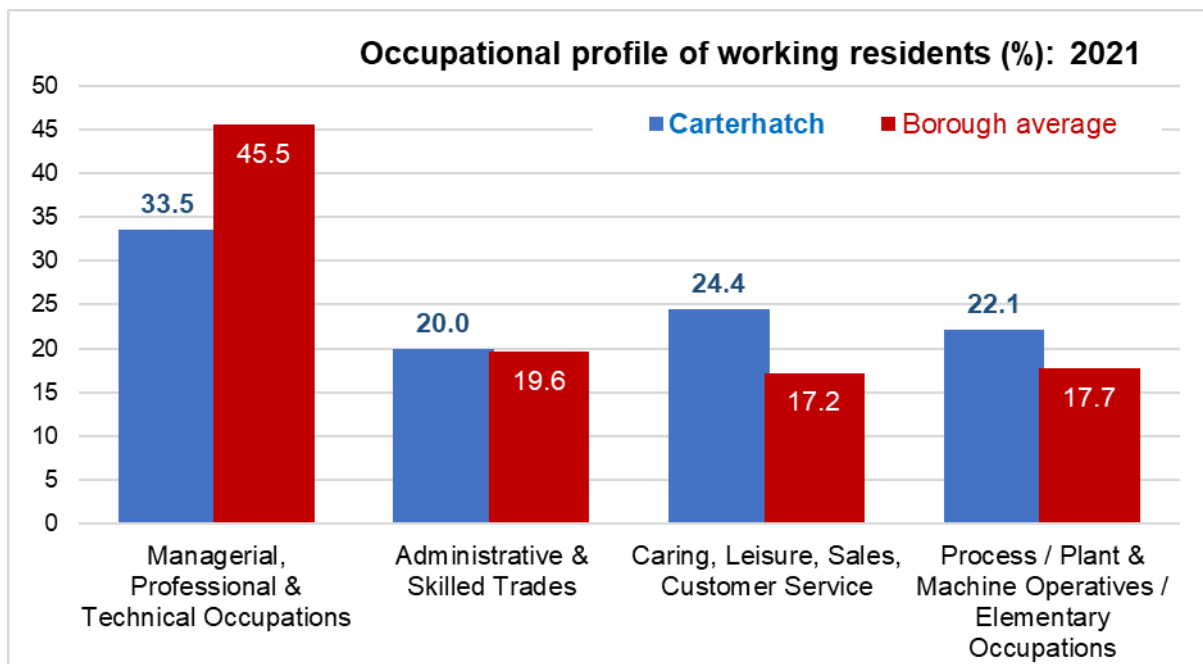
Socio-Economic Factors

Key features:

- The ward has relatively high numbers of adults in caring, leisure and customer service occupations.
- Household incomes are lower than the borough average, with relatively high numbers of households in poverty.
- 6.4% of adults are on unemployment benefits and 40.5% of households in Universal Credit – higher than the borough averages
- Deprivation Indices: the ward is relatively deprived – it is among the 10% most deprived wards in England.
- Proportions of households in fuel poverty are higher than average (15.7%, compared with 13.8% for the borough)
- Crime is higher than the borough average.
- Health: at the 2021 Census, 82% of residents reported Very Good or Good health
- Higher than average numbers of households are in the social rented sector.
- Levels of educational attainment are lower than the borough as a whole

Socio-economic classification

Occupational groups are taken from the 2021 Census. The table below indicates the occupational profile of the ward, compared with the borough in general.



Low Income Households

Data from CACI Ltd indicate that – as at 2023 – households in the ward have an average (median) household income of around **£36,000 per annum**, which is lower than the borough and London averages.

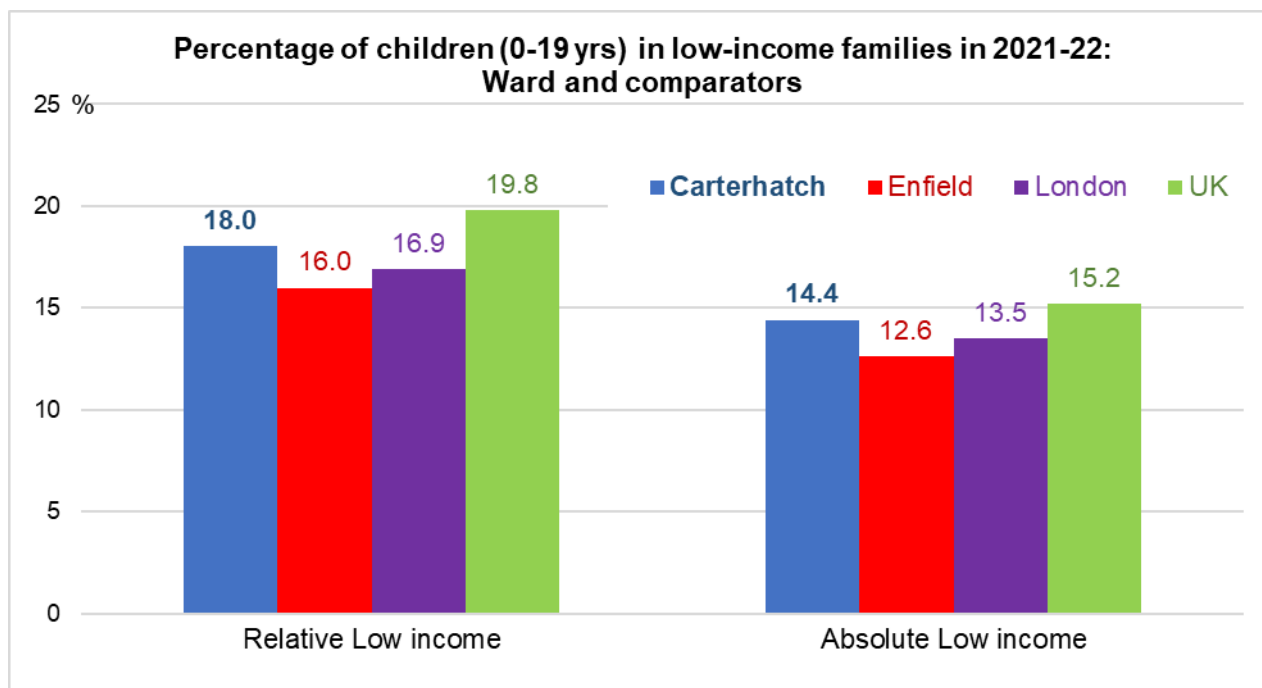
- 23.5% of households have a household income of less than £20,000 per annum – the borough average is 17.3%
- 14.2% of households have an income below £15,000 per annum – the borough average is 10%

Carterhatch

Statistics from the Department for Work and Pensions indicate that, in 2022:

- 743 children² in the ward (18% of the total) were living in families with Relative low income, and
- 594 (14.4%) were in families of Absolute low income³.

The proportions of children in poverty compared with local, regional and national averages are shown in the chart below.



Benefit Claims

- As of April 2023, the unemployed claimant count⁴ in the ward was 510, representing 6.4% of the local working-age population (the borough average was 6%)
- At February 2023, 1,684 households (including working families) were claiming Universal Credit (40.5% of all households in the ward). This compares with a borough average of 29% on Universal Credit.

Economically active people

In 2021, the estimated proportion of people aged 16-64 who were in work or looking for work (the economically active) was lower than the borough average, at 62.9%. The proportion in employment was 56.7%.

Deprivation score

The Indices of Deprivation 2019 – published by the Ministry of Housing, Communities and Local Government⁵ measure **relative** deprivation in neighbourhood areas (Lower Layer Super Output Areas). These are ranked and sorted into deciles of relative deprivation.

Carterhatch is among the most deprived 10% of all wards in England.⁶

² Aged up to 19 years (includes 16-19 year-olds who are in training or non-advanced education – ie categories for which Child Benefit would be payable assuming no other disqualifying factors)

³ Relative low income: equivalised household income is less than 60% of the UK median for that year. Absolute low income: equivalised household income is less than 60% of the UK median for the period 2010-2011.

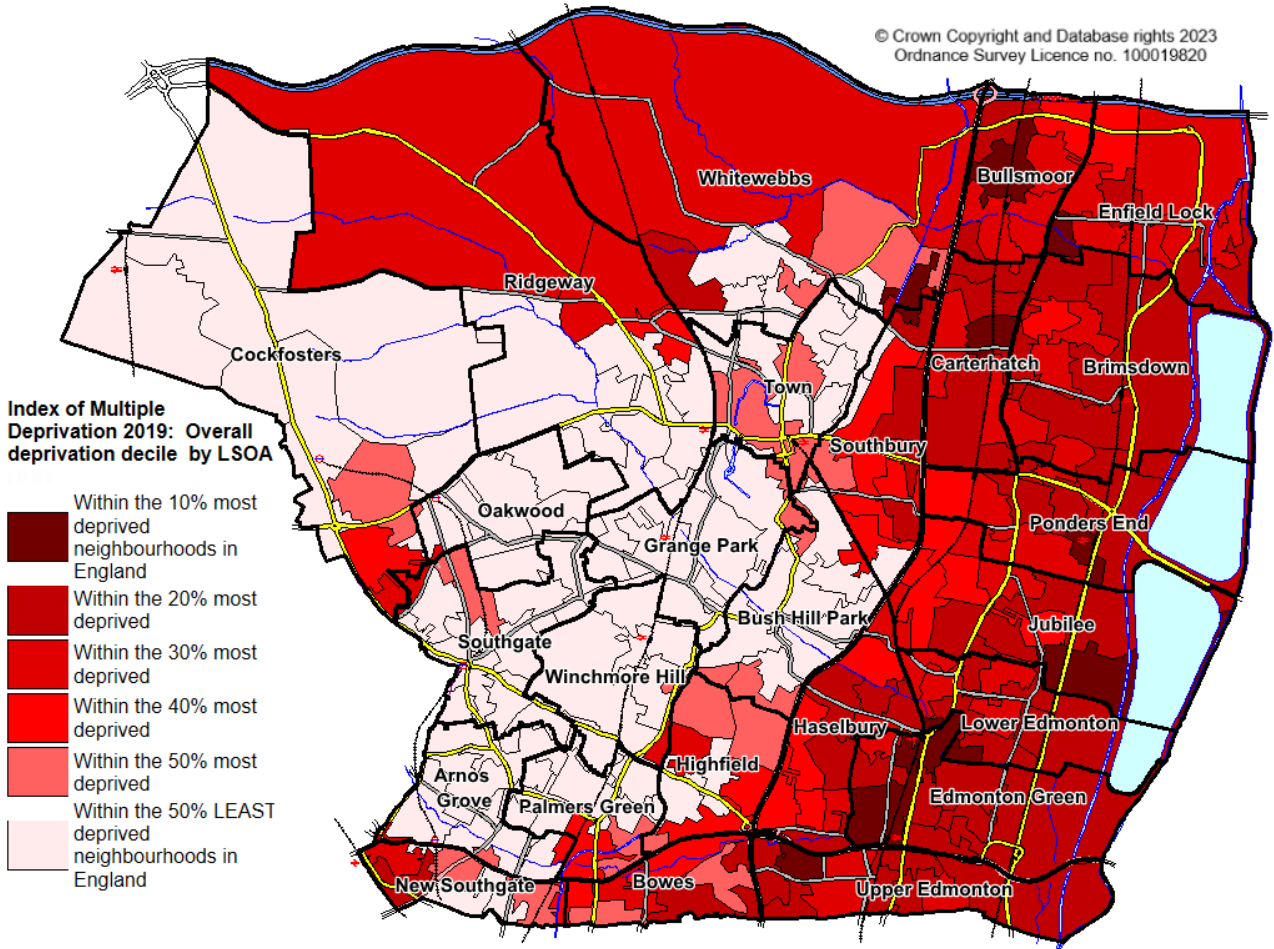
⁴ The 'narrow' measure of unemployment: the number of people receiving either Job Seekers' Allowance, or unemployed claimants of Universal Credit who are required to seek work.

⁵ Now the Department for Levelling Up, Housing and Communities

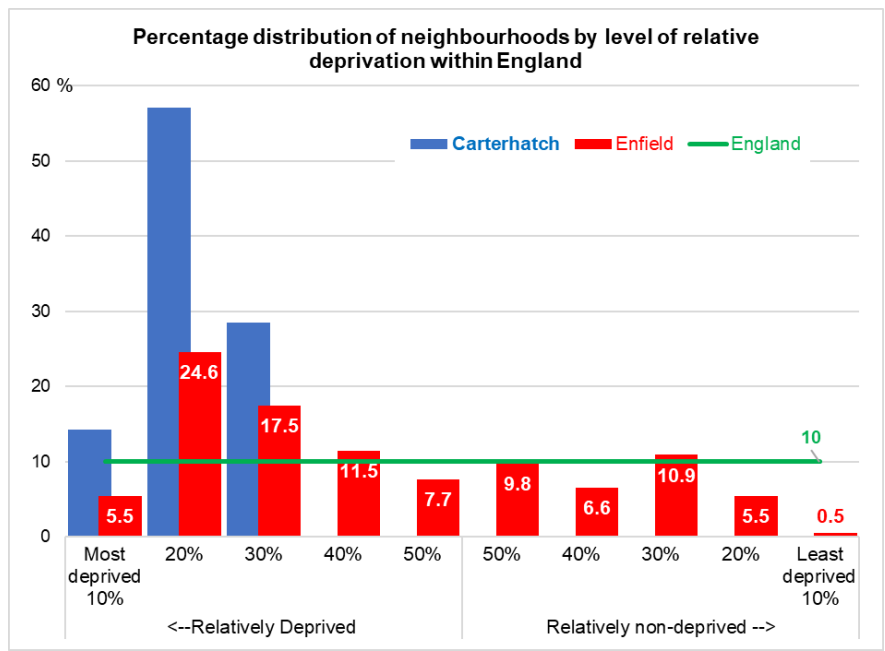
⁶ Using rank of average score of its constituent Lower layer Super Output Areas

Carterhatch

The map below illustrates how deprived the neighbourhood areas of the ward are, compared with all such areas in England. Darker shading indicates higher relative deprivation levels.



5% of Enfield's neighbourhood areas are among the 10% most deprived in the country, with a further 25% within the 20% most deprived. The chart below shows how the neighbourhood areas of the ward compares with this, and with the distribution in England.



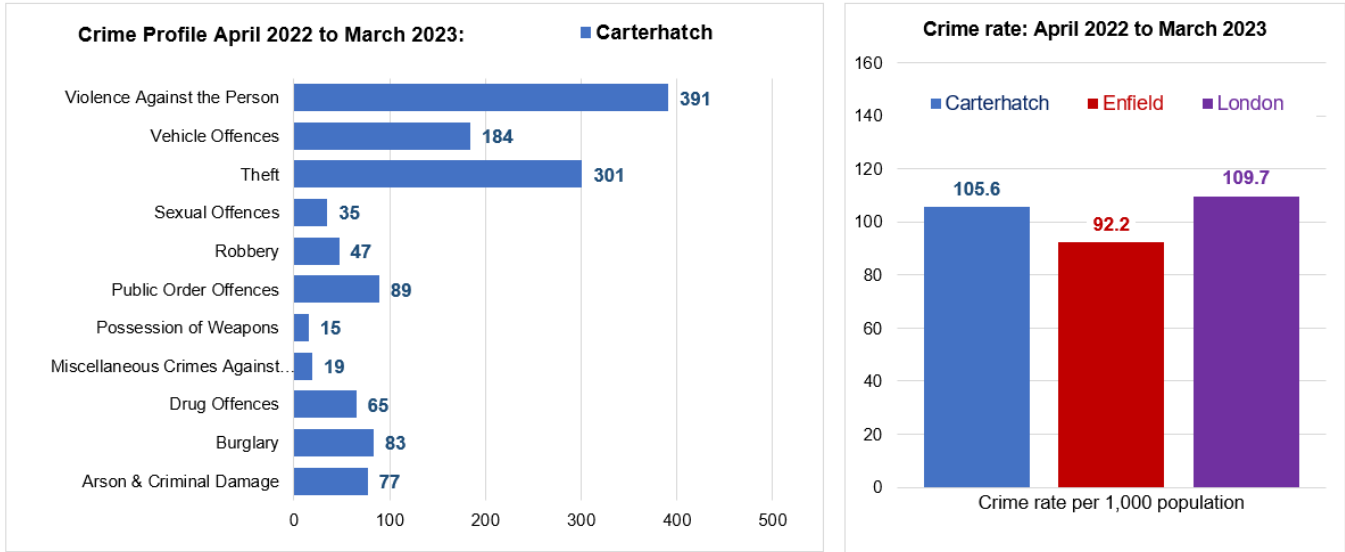
Fuel Poverty

Best-fit geographic analysis of government statistics⁷ reveal that, as at 2021, 15.7% of households in the ward were in fuel poverty. This proportion was higher than the borough, regional and national averages (13.8%, 11.9% and 13.1% respectively).

Crime

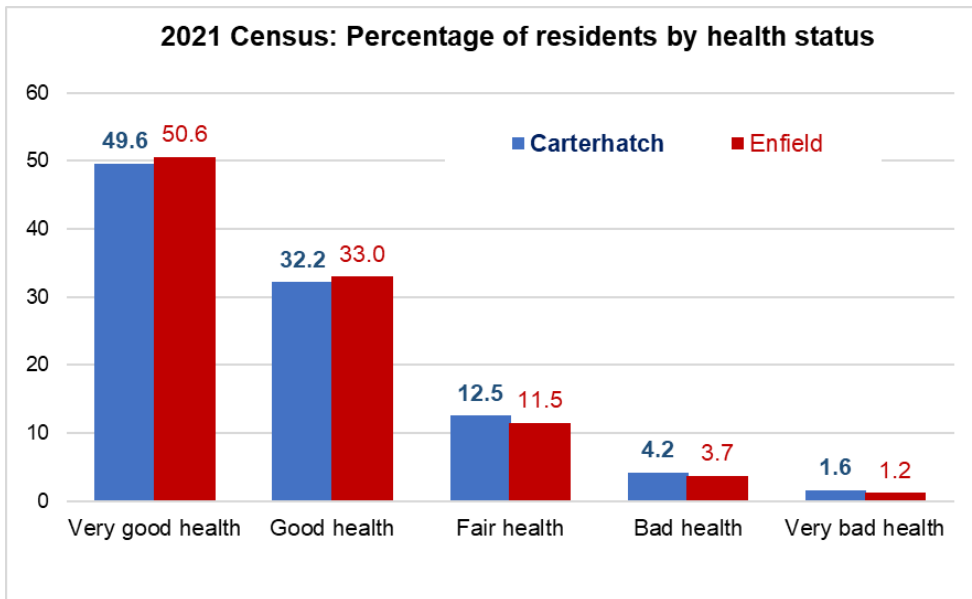
Metropolitan Police data for the period April 2022 to March 2023 indicate that:

- There were 1,306 notifiable offences in the ward – a fall of 6.7% on the previous year.
- The crime rate was 105.6 offences per 1,000 population – higher than the borough average.
- The most numerous offence categories were violence against the person and theft.



Health

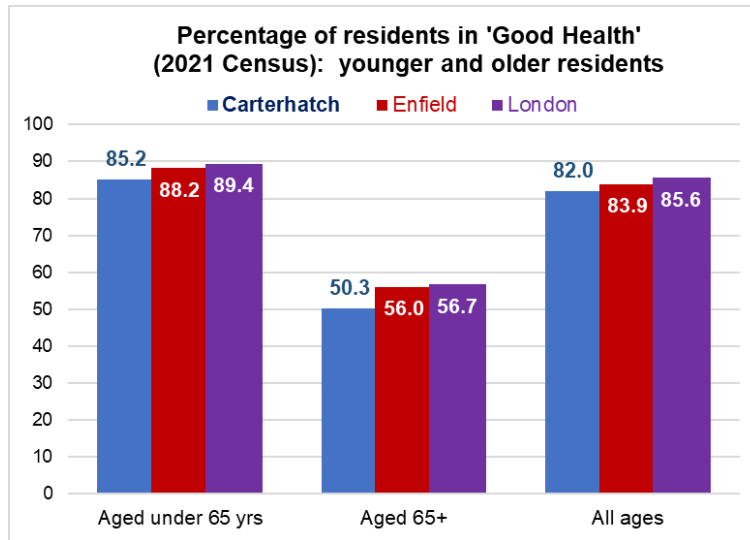
The 2021 Census asks residents to describe their general health. The chart below illustrates the response:



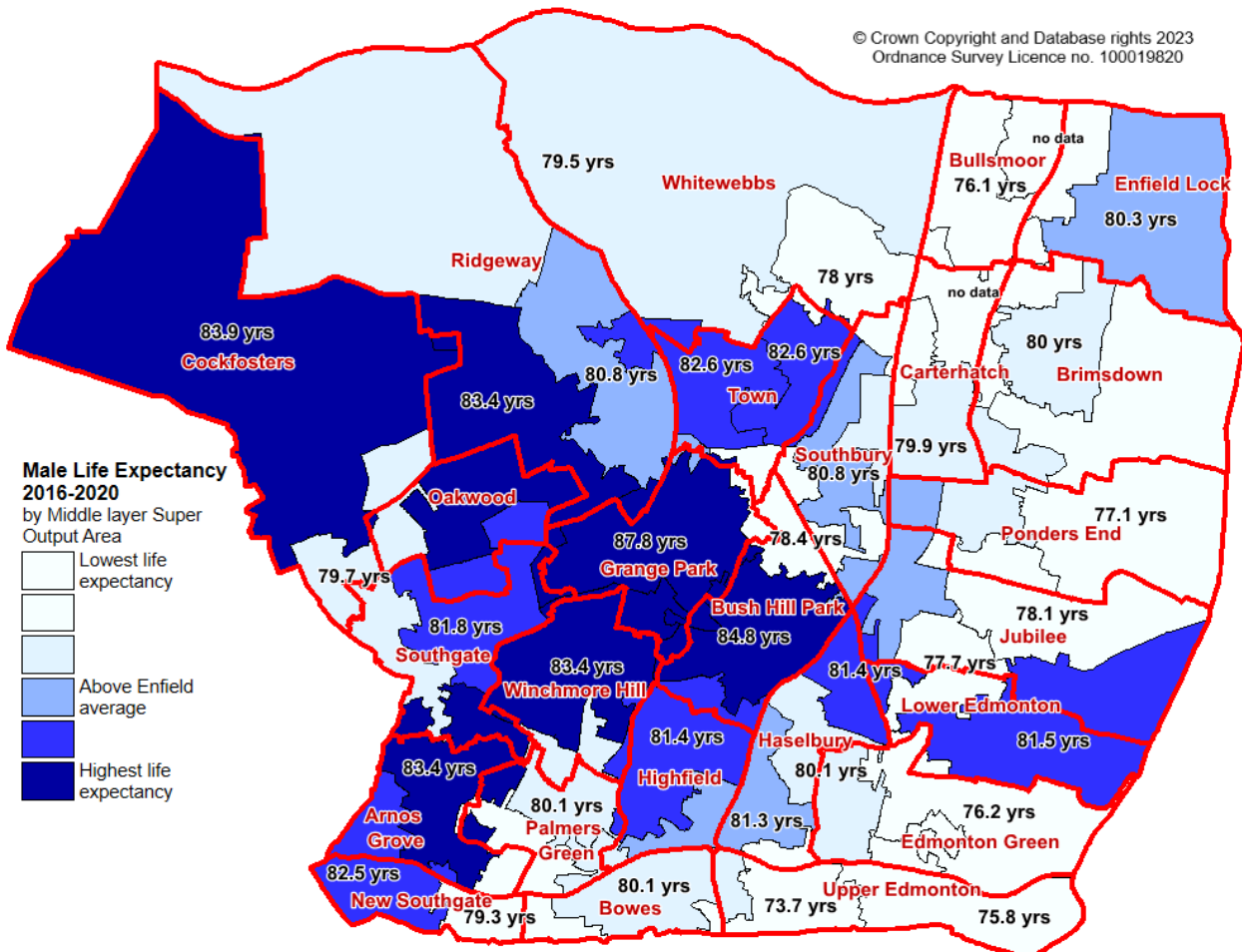
⁷ Published by Department for Business, Energy & Industrial Strategy

Carterhatch

Ageing in a state of good health is obviously a desirable aim where possible, and the Census provides a snapshot of the health of people in different age groups. A separate analysis divides the population into those whose health is broadly 'Good' and those for whom it is 'Not Good'. The chart below details the percentage of under 65s and over 65s who describe their health as Good.



Life Expectancy information at ward level is not yet available for the 2022 Ward boundary geographies. However, data are available at Middle Layer Super Output Area level - another census geography with boundaries that do not match those of wards. These are mapped below: the darkest shaded areas have the highest life expectancy at birth.



Carterhatch

The latest health information about the ward can be obtained from the [Local Health](#) website by choosing Find My Area and entering the ward name (2022 wards had not yet been uploaded at time of publication).

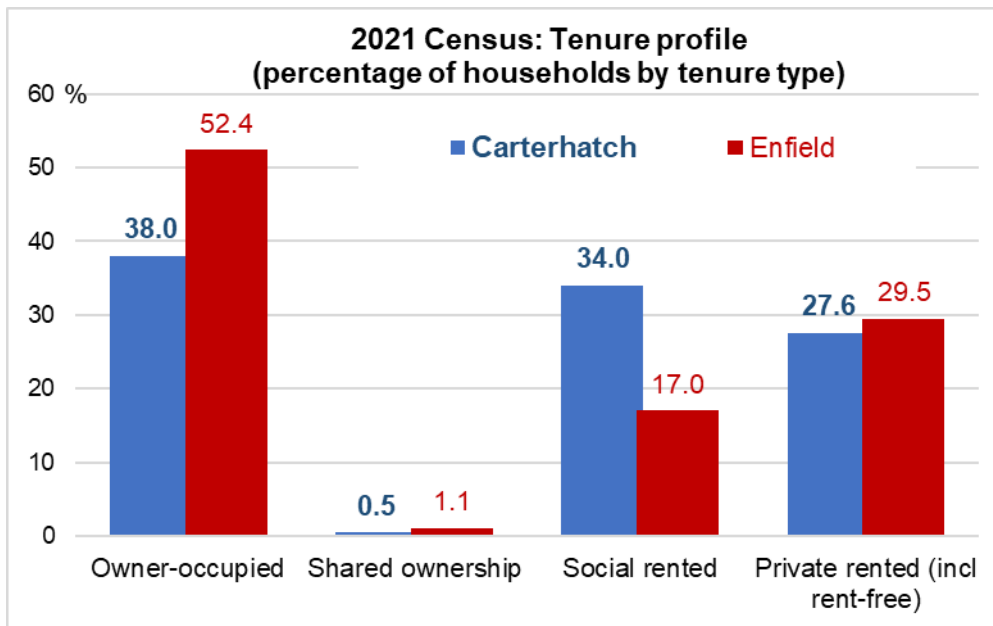
GP Surgeries

There two GP surgeries in the ward:

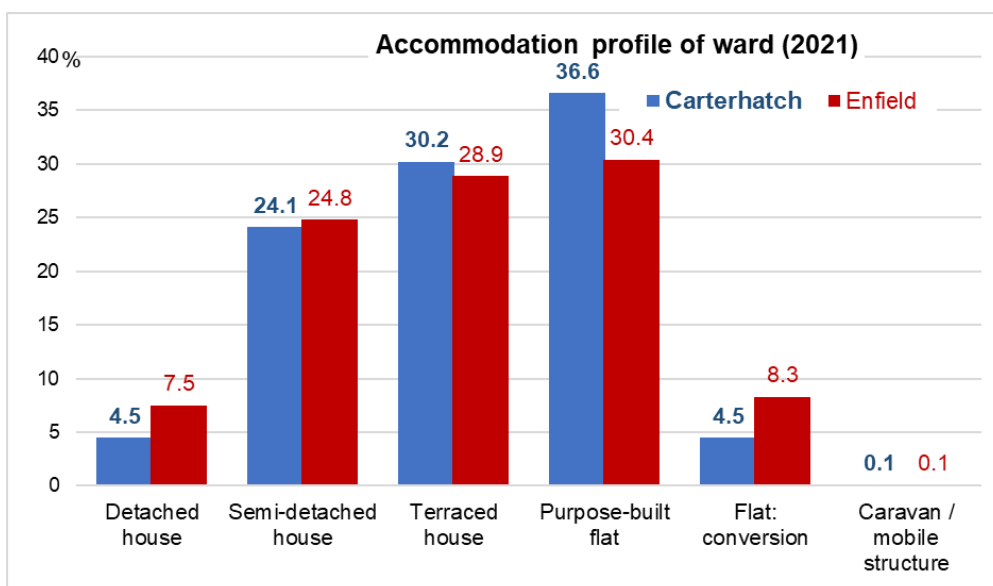
Brick Lane Surgery	28 Brick Lane	Enfield	EN3 5BA
East Enfield Practice	340 High Street	Ponders End	EN3 4DE

Housing

The 2021 (Census) profile of the households in the ward by housing tenure (sector) is as shown below, compared with borough averages.




The 2021 Census data provides a view of the accommodation type by ward compared with the rest of the borough.



Carterhatch

Property Prices

Ward-level averages of sale prices paid have not yet been published (at time of publication of this document), so the average ward property price shown in the table below has been aggregated from smaller geographies.⁸



Education

Schools in the ward are as follows:

Carterhatch Infant School	Carterhatch Lane	EN1 4JY
Suffolks Primary School	Brick Lane	EN1 3PU
Southbury Primary School	Swansea Road	EN3 4JG
Bishop Stopford's School	Brick Lane	EN1 3PU
Durants School	4 Pitfield Way	EN3 5BY
Russet House School	11 Autumn Close	EN1 4JA
Enfield Heights Academy	Pitfield Way	EN3 5BY
Carterhatch Junior School	Carterhatch Lane	EN1 4JY

Performance tables for schools:

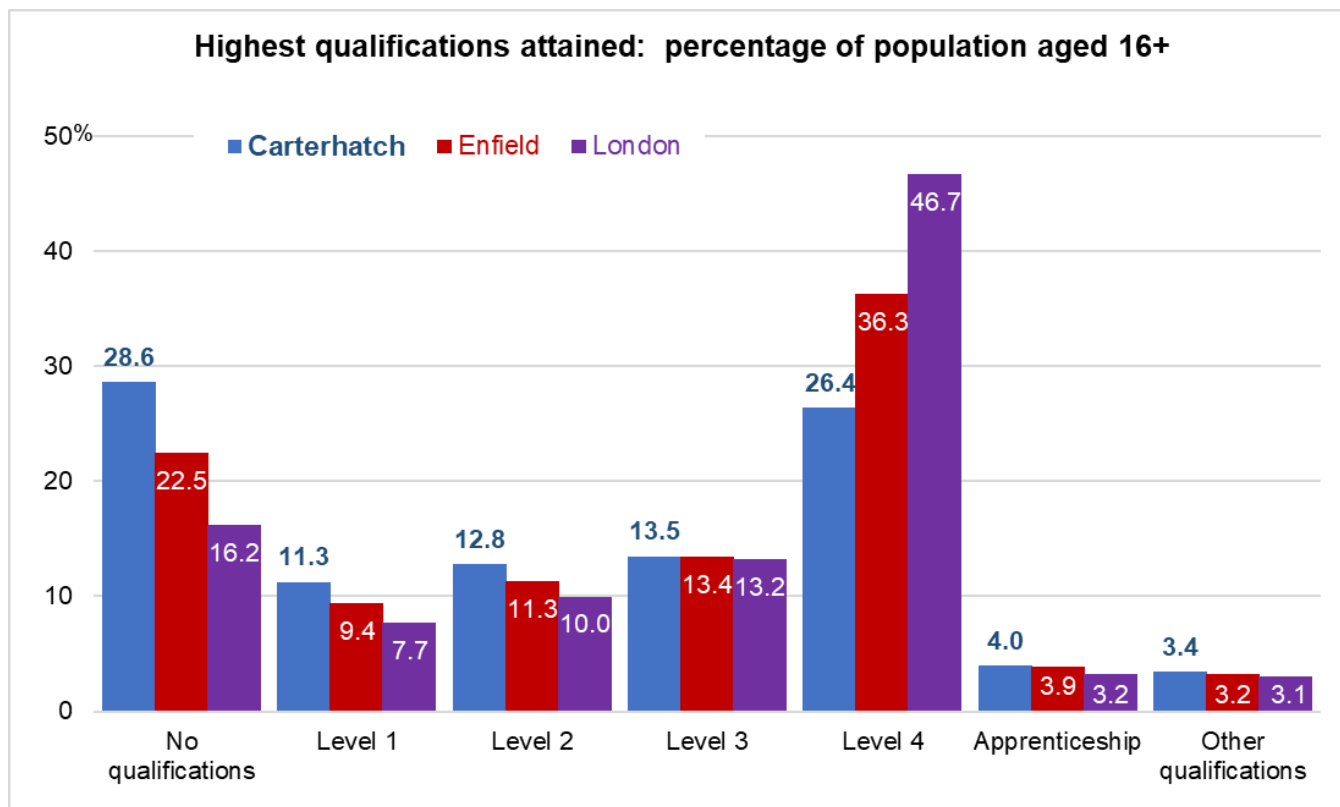
The [Department for Education](#) publishes school performance data on their searchable webpages.

Qualifications in adults

Taken from the 2021 Census data the chart below shows the distribution of academic qualifications by population in the ward (aged 16 and over), and the borough-wide average comparator.

⁸ the ward average given is the mean of the median values of constituent Lower layer Super Output Areas. These values are therefore indicative only.

Carterhatch



Level 1 and entry level qualifications:	1 to 4 GCSEs grade A* to C , Any GCSEs at other grades, O levels or CSEs (any grades), 1 AS level, NVQ level 1, Foundation GNVQ, Basic or Essential Skills
Level 2 qualifications:	5 or more GCSEs (A* to C or 9 to 4), O levels (passes), CSEs (grade 1), School Certification, 1 A level, 2 to 3 AS levels, VCEs, Intermediate or Higher Diploma, Welsh Baccalaureate Intermediate Diploma, NVQ level 2, Intermediate GNVQ, City and Guilds Craft, BTEC First or General Diploma, RSA Diploma
Level 3 qualifications:	2 or more A levels or VCEs, 4 or more AS levels, Higher School Certificate, Progression or Advanced Diploma, Welsh Baccalaureate Advance Diploma, NVQ level 3; Advanced GNVQ, City and Guilds Advanced Craft, ONC, OND, BTEC National, RSA Advanced Diploma
Level 4 qualifications and above:	Degree (BA, BSc), higher degree (MA, PhD, PGCE), NVQ level 4 to 5, HNC, HND, RSA Higher Diploma, BTEC Higher level, professional qualifications (for example, teaching, nursing, accountancy)
Other qualifications:	Vocational or work-related qualifications, other qualifications achieved in England or Wales, qualifications achieved outside England or Wales (equivalent not stated or unknown)

Culture and Leisure

There are no libraries in the ward. In neighbouring wards, there are:

Bullsmoor Library, Kempe Road, Enfield, EN1 4QS

Tel: 020 8379 2082

Enfield Highway Library, First Floor, Enfield Business Centre, 201 Hertford Road, Enfield EN3 5JH

Tel: 020 8379 5065

John Jackson Library, (Bush Hill Park), Agricola Place, Enfield EN1 1DW

Tel: 020 8379 1709

Ponders End temporary library, Swan Annexe, 219 - 221 High Street, Ponders End, Enfield EN3 4DX

Tel: 020 8379 2342

Carterhatch

There are no leisure centres in the ward. In neighbouring wards, there are:

Albany Leisure Centre	505 Hertford Road, Enfield, Middlesex	EN3 5XH
David Lloyd Centre	Carterhatch Lane, Enfield, Middlesex	EN1 4LF
Queen Elizabeth Stadium	Donkey Lane, Enfield, Middlesex	EN1 3PL
Southbury Leisure Centre	192 Southbury Road, Enfield, Middlesex	EN1 1YP

Parks and open spaces include:

HOE LANE OPEN SPACE	Hoe Lane	Enfield	EN1 4EU
PONDERS END PARK	Sedcote Road	Enfield	EN3 5BE
ST GEORGE'S FIELD	Palmers Lane	Enfield	EN1 4LJ
THE DELL	Great Cambridge Road	Enfield	EN1 4JR

Places of worship

Name & Address	Website	Tel no. (if known)
St James' Church, Enfield Highway, Hertford Rd, Enfield EN3 5AX	https://www.stjameschurch.cc/	020 88041966
Suffolks Baptist Church, Carterhatch Ln, Enfield EN1 4JY		020 83720827
Dharma Mandir, 442-446 Hertford Rd, Enfield EN3 5QT	http://dharmamandir.com/	

Voluntary and Community Sector

Some locally based community organisations are given below. This list is not exhaustive.

Organisation	Address (where known/applicable)	Website (if known)	Telephone	Email	Description of Services
Enfield Archers	Suffolk's Primary School, Brick Lane, Enfield, EN1 3PU	http://enfieldarchers.co.uk/		secretary@enfieldarchers.co.uk	Archery club
Enfield Cypriots Association	Boleyn Hall, St Martin's Close, Enfield, EN1 4HR	https://mylife.enfield.gov.uk/directory/providerdetails/211147	07885 680033 / 020 8805 1444	eca@enfieldcypriots.org	Voluntary organisation supporting members of the Cypriot community in Enfield
Enfield Rangers	The Recreation Ground, Carterhatch Lane, Enfield, Middlesex EN1 4LJ	-		dahtransport@yahoo.co.uk	Football club
Enfield Rangers Youth FC	Carterhatch Lane, Enfield, London EN1 4LJ	https://enfieldrangersyfc.com/		jmh.hickman@gmail.com	Youth football club
Friends of Russet House School	Autumn Close, Enfield, Middlesex, EN1 4JA	www.russethouse.enfield.sch.uk/Community/friends	020 8350 0650	office@russethouse.enfield.sch.uk	It was set up to raise money and to invite and receive contributions for the benefit of pupils attending Russet House School.
Liberty Life Foundation	EN1 4HJ			p.ehonjie@sky.com	Community champion training and support programme
Playaway Toddler Group	Suffolks Baptist Church, Autumn Close, Enfield, EN1 4JY	https://www.suffolks.org.uk/	07841 470398	office@sbcenfield.org.uk	Group is run for parents and carers of children up to playgroup age. Provides toys and activities to suit children from birth.

Carterhatch

Society of Indian Teachers and Associates	25 Orchardleigh Avenue, Enfield, Middlesex, EN3 5BG		020 8482 0089	soita@hotmail.co.uk	Provide information, advice and support services to Asian community language schools and run a fortnightly luncheon club for older members.
Victim Support	Carterhatch Children's Centre, Carterhatch Lane, Enfield, EN1 4JY	www.victimsupport.org.uk	020 8336 1735	caroline.birkett@victimsupport.org.uk	Is set up for people affected by crime and traumatic events in England and Wales. Provides individual, independent, emotional and practical help to enable people to cope and recover from the effects of crime.
Whitewebbs Eagles Football Club	Carterhatch Junior School, Carterhatch Lane, Enfield, EN1 4JY	https://www.whitewebbs.co.uk/		paul@gghhire.com	Football club
Zebras Children and Adults Charity	Boleyn Community Hall, St Martins Close, Enfield, London EN1 4HW	https://www.zebrascacharity.org.uk/	07534 502244 / 07916 285823	zebrasclub@outlook.com; zebrascacharity@outlook.com	The Zebras Club holds after school clubs for parents with children with disabilities can come together, support one another, and be accepted but above all be themselves.

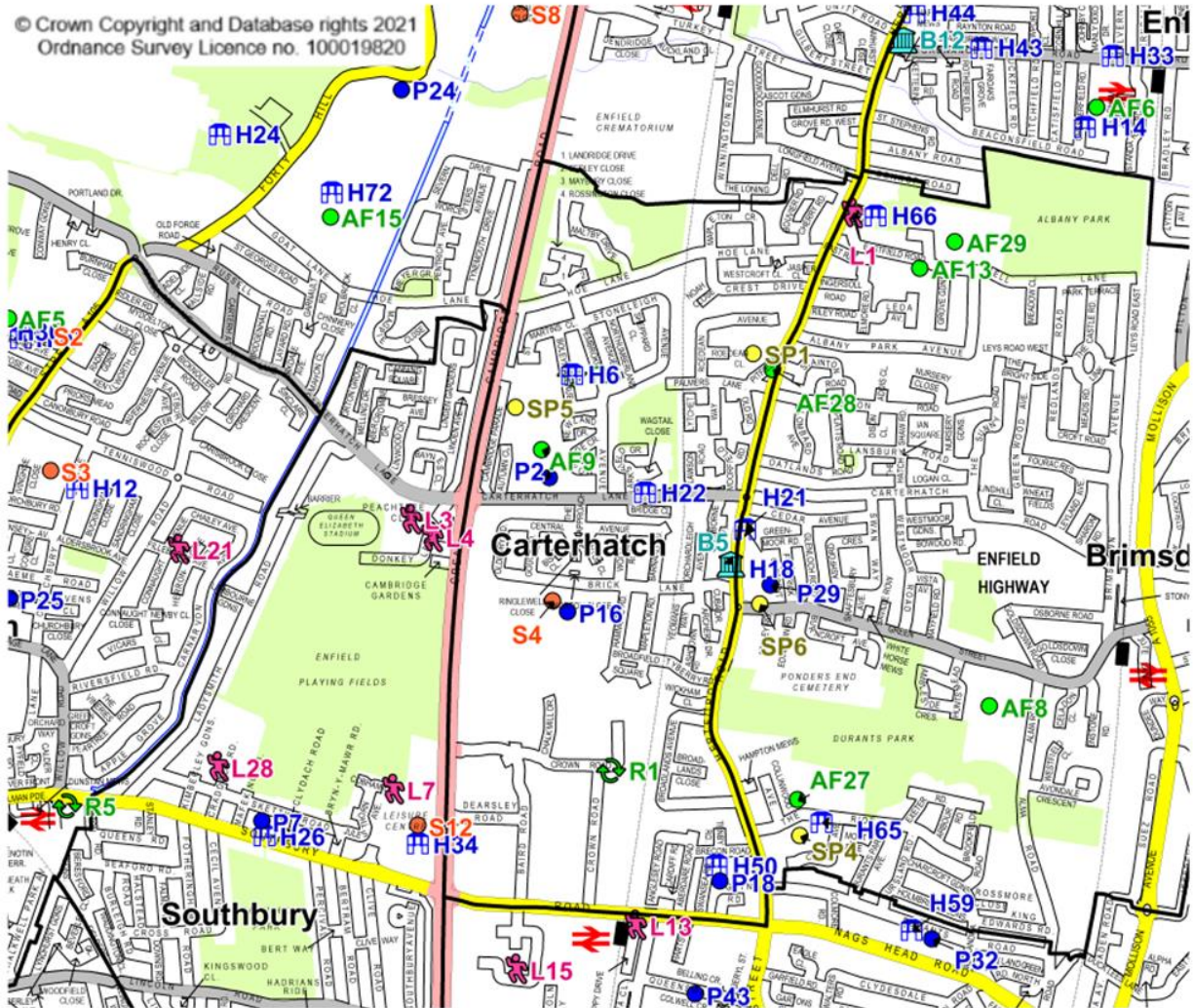
Additional Sources of information

For local information visit the Enfield Council website homepage: <http://www.enfield.gov.uk/>. Creating an Enfield Connected account will enable you to find out about local events and services.

For statistics, search on the [London Datastore](#) or select Local Area Profile data on [NOMIS](#).

On the following page is a map of the new ward featuring some local amenities (we cannot guarantee that all such amenities are included).

Carterhatch



Carterhatch ward

Parks and open spaces

- SP1 Durants School
- SP4 Waverley School
- SP5 Russet House School
- SP6 Applied Educational Solutions

Knowledge & Insight Hub



Schools

- P2 Carterhatch Infant School
- P7 George Spicer Primary School
- P16 Suffolks Primary School
- P18 Southbury Primary School
- P24 Forty Hill CofE Primary School
- P29 St James CofE Primary School
- P32 St Mary's Catholic Primary School
- P43 One Degree Academy
- S2 Enfield County School for Girls
- S3 Chace Community School
- S4 Bishop Stopford's School
- S8 St Ignatius College
- S12 Kingsmead School
- AF6 Chesterfield Primary School
- AF8 Brimsdown Primary School
- AF9 Carterhatch Junior School
- AF13 Eastfield Primary School
- AF15 Worcesters Primary School
- AF27 Kingfisher Hall Primary Academy
- AF29 Ark John Keats Academy

Halls for hire

- H6 Boleyn Hall
- H22 Enfield Rangers Youth Club
- H50 Southbury Primary School
- H18 Enfield Business Centre
- H21 Enfield Highway Library
- H66 Wessex Hall
- H72 Worcesters Primary School
- H34 Kingsmead School
- H65 Waverley School

Libraries

- B5 Enfield Highway Library
- B12 Ordnance Unity Centre

Sport & Leisure

- L1 Albany Leisure Centre
- L3 David Lloyd Centre
- L4 Queen Elizabeth Stadium
- L7 Southbury Leisure Centre
- L13 Anytime Fitness
- L15 PureGym
- L12 Energie Fitness Enfield
- L28 Ellenborough Table Tennis Club

Recycling sites

- R1 Morrisons Supermarket, Southbury Road
- R5 Tesco Supermarket, Southbury Road

Sources and related notes

Various measures – Population, Age profile, ethnicity, religion and language: 2021 Census; © Crown Copyright, Office for National Statistics.

Economic Activity – all economically active 16-64 year olds = working plus unemployed – 2021 Census; © Crown Copyright, the activity rate (%) is the % of the population aged 16-64

Unemployment — the official DWP 'claimant count', April 2023

Universal Credit households – Department for Work and Pensions

Income – Low income households – CACI Paycheck; 2023; © CACI

Deprivation – Ministry for Housing, Communities & Local Government.

Children in low-income households – Department for Work and Pensions (2022)

Fuel Poverty – Department for Business, Energy and Industrial Strategy (2021)

Qualifications – 2021 Census; © Crown Copyright; note that this table excludes apprenticeships and 'other' qualifications

Housing type – 2021 Census; © Crown Copyright

General health – 2021 Census; © Crown Copyright

Life Expectancy – Office for Health Improvement and Disparities (OHID)

Crime rate – uses crime counts from the Metropolitan Police for 2022/23