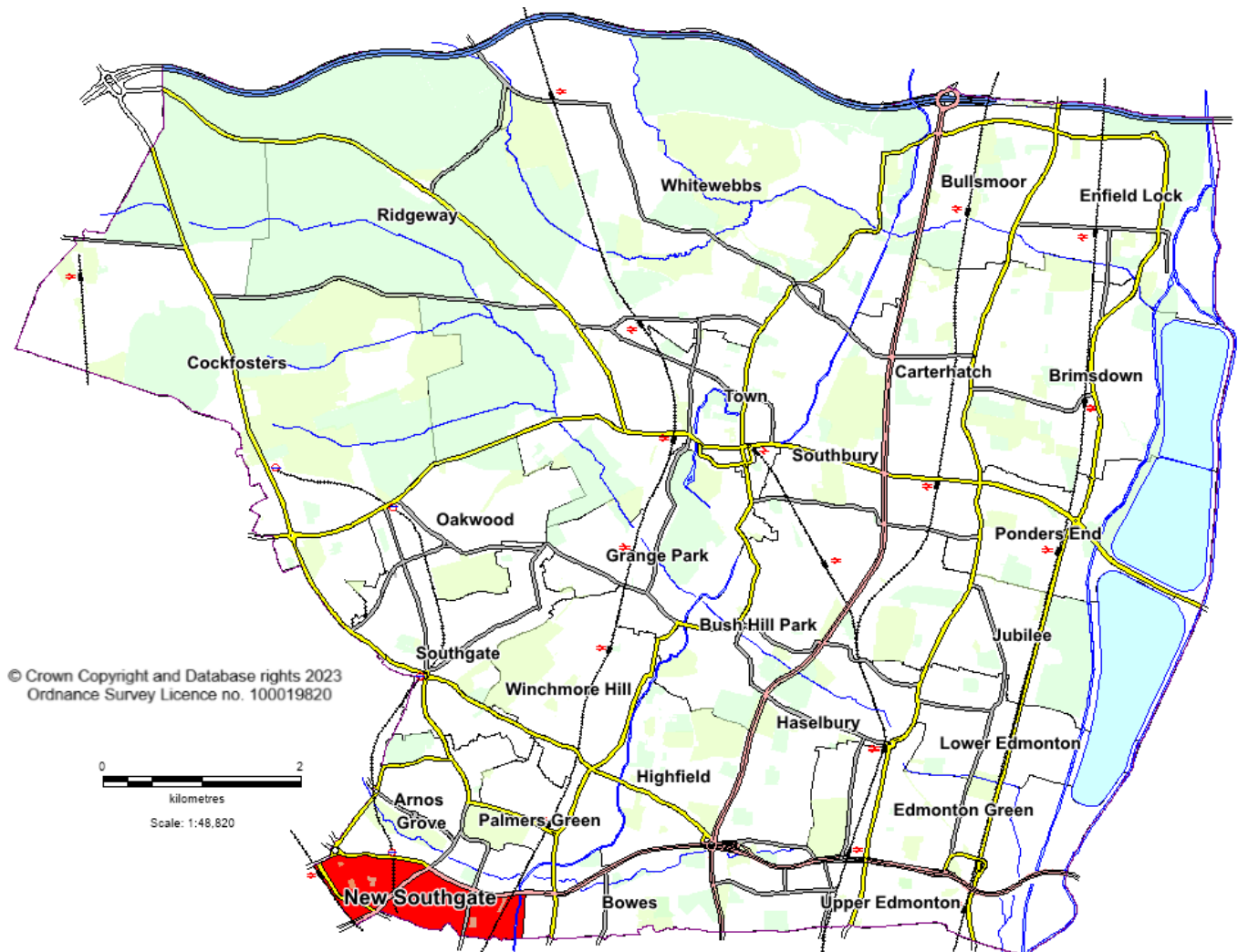


Ward Profile: New Southgate 2024



New Southgate is situated in the far south-west of the borough and bordered by the Bowes and Arnos Grove wards.

It is served by the postal districts of N11, N13 and N22.

The ward falls within the parliamentary constituency of Southgate and Wood Green.

New Southgate

Ward Profile: 2024

This profile is intended to provide a guide to the demography, social and economic data and Council facilities in the ward.

Not all data is available at ward level for the 2022 ward boundaries. Some statistics appearing in this document have been aggregated from smaller statistical geographies on a 'best fit' basis.

The profile has been collated using the most up to date local-level data relating to 2023-24 as far as possible. A variety of statistical sources have been used in its compilation.

Ward Councillors

The ward is represented by the following council members:

Ward	Councillor	Party	Phone	Email
New Southgate	Josh Abey	Labour Party	020 8132 0288	Cllr.Josh.Abey@enfield.gov.uk
New Southgate	Nelly Gyosheva	Labour Party	020 8132 0846	Cllr.Nelly.Gyosheva@enfield.gov.uk

Demography

Summary Statistics

	New Southgate	Enfield	Source
Population Estimate (2022)	11,846	327,224	Office for National Statistics: mid-year population estimates 2022
Children aged 0-15	2,245	71,592	
Working-age people (16-64)	8,240	209,626	
Older people aged 65+	1,361	46,006	
% All Children aged 0-15	19.0	21.9	
% All Working-age (16-64)	69.6	64.1	
% All Older people aged 65+	11.5	14.1	
% Not Born in UK - 2021	47.5	40.4	Census 2021
% English is First Language of no one in household - 2021	17.2	13.4	
Area - Square Kilometres	1.1	82.2	Local Government Boundary Commission
Population density (people per sq km)	10,769	3,981	

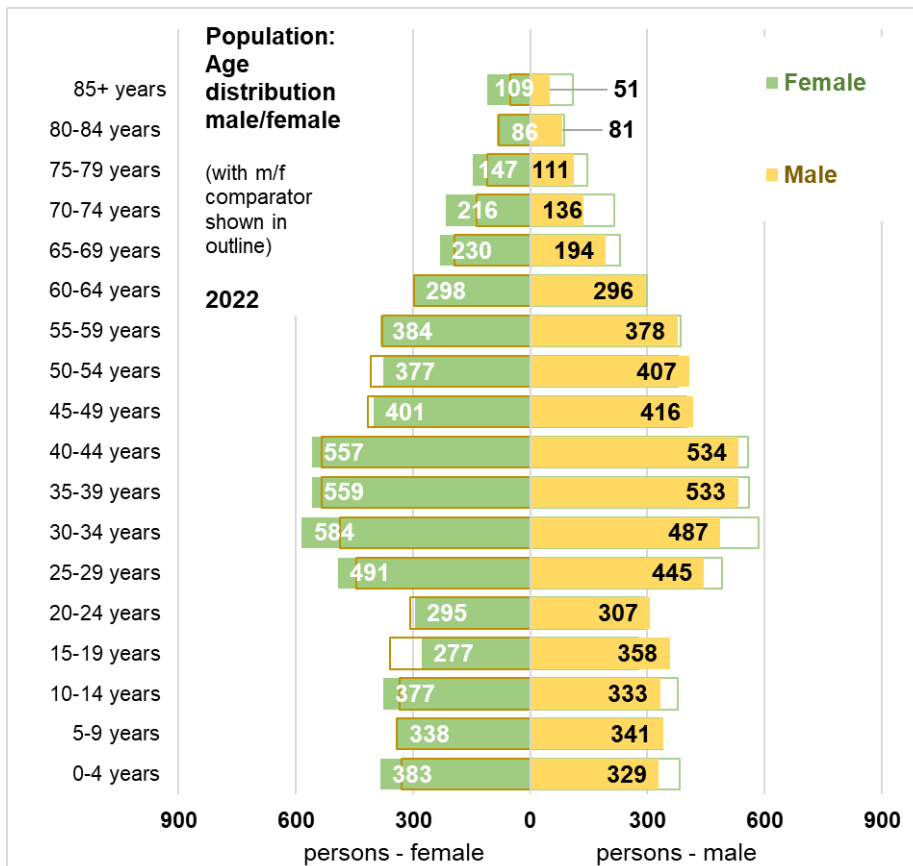
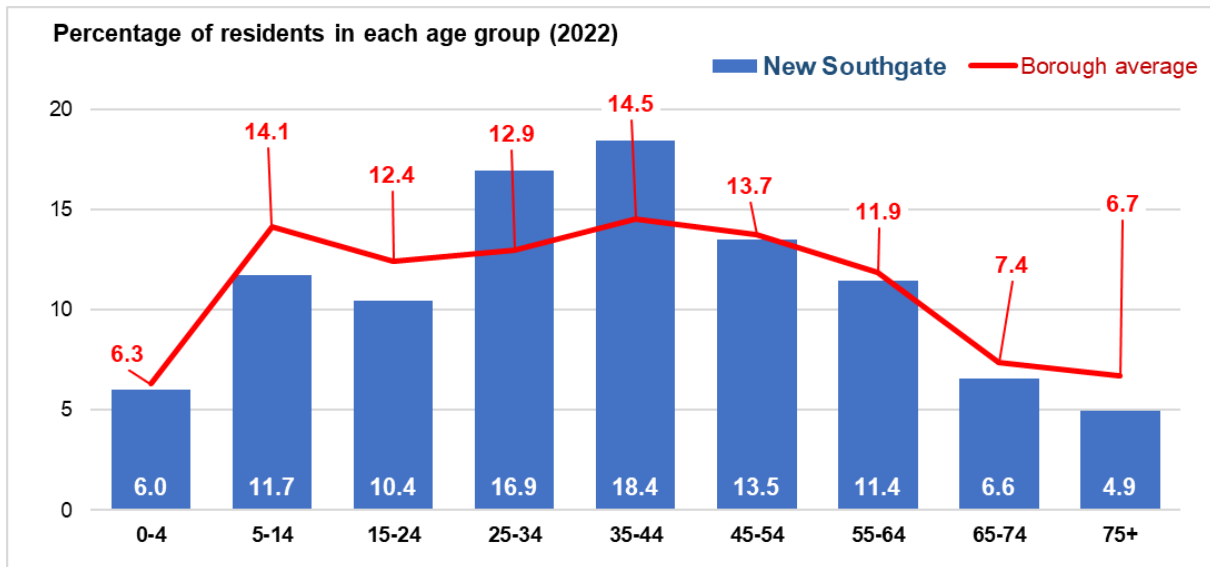
New Southgate

Population

Based on the 2022 ONS mid-year estimate the ward population is estimated to be 11,846, having increased by around 6% since 2011.

Age Profile

The ward has high proportions of adults aged 25 to 44 years, and relatively fewer older people and school-aged children. Men aged 45-54 years outnumber women in that age group (see chart – bottom)



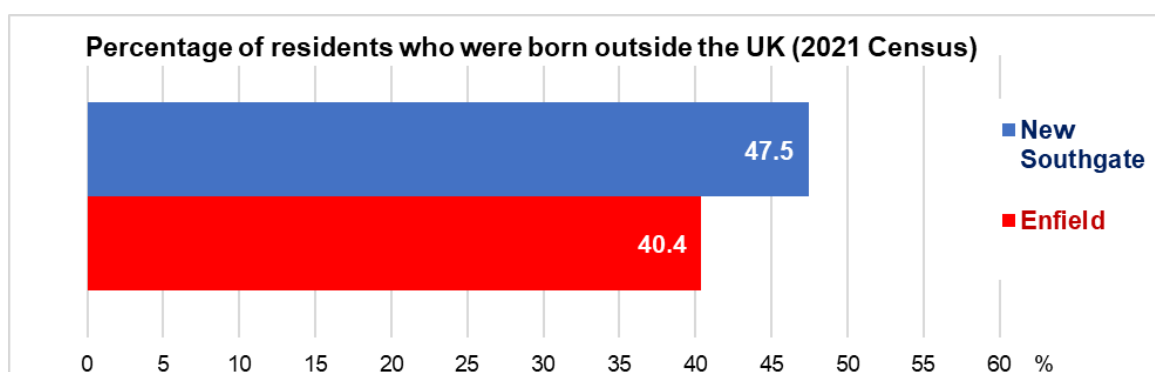
New Southgate

Ethnicity

The 2021 Census indicates the ethnic breakdown of the ward to be as follows:

Ethnic Group	New Southgate		Borough
	Persons	% of total	%
White British	3,775	31.7	31.3
White Irish	299	2.5	1.9
Gypsy or Irish Traveller	6	0.1	0.1
Greek	244	2.0	1.1
Greek Cypriot	164	1.4	3.0
Turkish	317	2.7	5.3
Turkish Cypriot	74	0.6	2.3
Kurdish	113	0.9	1.7
Bulgarian	235	2.0	1.6
Polish	374	3.1	1.5
Romanian	366	3.1	1.4
Albanian	168	1.4	1.0
Roma / Romany Gypsy	59	0.5	0.3
White Other	1,474	12.4	7.5
Mixed: White / Black Caribbean	201	1.7	1.6
Mixed: White / Black African	101	0.8	0.9
Mixed: White / Other Black (incl Black British)	9	0.1	0.1
Mixed: White / Asian	206	1.7	1.2
Mixed: Black / Asian	7	0.1	0.1
Mixed: Other	215	1.8	2.0
Indian	781	6.6	3.6
Pakistani	160	1.3	1.1
Bangladeshi	218	1.8	2.5
Chinese	185	1.6	0.8
Other Asian	420	3.5	3.5
Black British	102	0.9	1.8
Somali	172	1.4	2.5
Ghanaian	65	0.5	1.5
Nigerian	103	0.9	1.5
Other Black African	370	3.1	5.3
Black Caribbean	353	3.0	5.1
Other Black	68	0.6	0.8
Other Ethnic Group: Arab	150	1.3	0.8
Other Ethnic Group	356	3.0	3.1

Residents born outside the UK



New Southgate

Language

The 2021 Census reveals the languages spoken by people living in the ward.

At the time of publication, ward-level data were only available for residents aged sixteen and over, and some languages are not yet given in a disaggregated form (eg Bulgarian, Albanian and certain other European languages).

The most widely-spoken languages at that time were:

Main Language	New Southgate	
	Number	Percentage
English	6488	67.2%
Other EU language (incl Romanian, Bulgarian, Czech)	1232	12.8%
Polish	344	3.6%
Turkish	279	2.9%
Other Non-EU language (incl Albanian)	225	2.3%
Gujarati	187	1.9%

Source: 2021 Census

Religion

The 2021 Census showed the religious makeup of the ward as:

Religion	New Southgate		Borough Average %
	Number	%	
Christian	5,086	42.7	46.4
No religion	3,335	28.0	19.8
Muslim	1,510	12.7	18.6
Religion not stated	985	8.3	7.0
Hindu	471	4.0	3.1
Alevi	93	0.8	2.4
Jewish	138	1.2	1.1
Other religion	208	1.7	0.7
Buddhist	51	0.4	0.5
Sikh	34	0.3	0.4

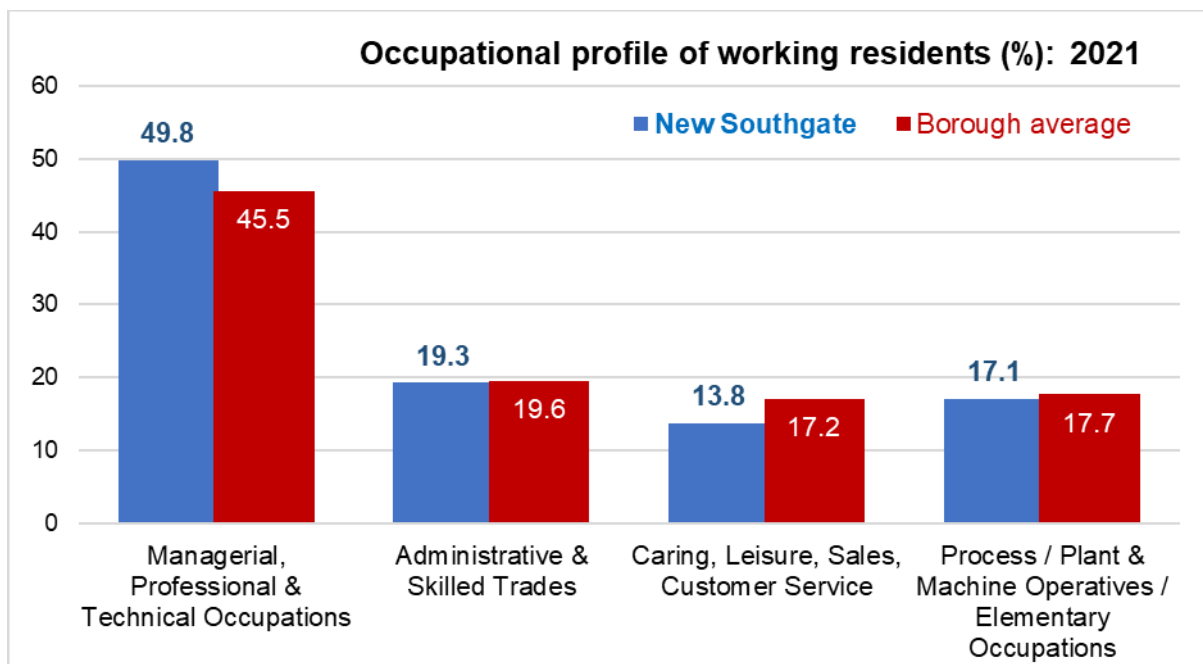
Socio-Economic Factors

Key features:

- The ward has relatively high numbers of adults in managerial and professional occupations.
- Household incomes are higher than the borough average, with relatively low numbers of households in poverty.
- 4.7% of adults are on unemployment benefits and 28.1% of households on Universal Credit – lower than the borough averages
- Deprivation Indices: the ward has a mixture of high and low deprivation levels – it is among the 40% most deprived wards in England.
- Proportions of households in fuel poverty are slightly higher than the borough average at 12%
- Crime levels are lower than the borough average
- Health: at the 2021 Census, 85% of residents reported Very Good or Good health
- Higher than average numbers of households are living in the private rented sector.
- Levels of educational attainment are higher than that of the borough population in general: a higher proportion have degree-level qualifications.

Socio-economic classification

Occupational groups are taken from the 2021 Census. The table below indicates the occupational profile of the ward, compared with the borough in general.

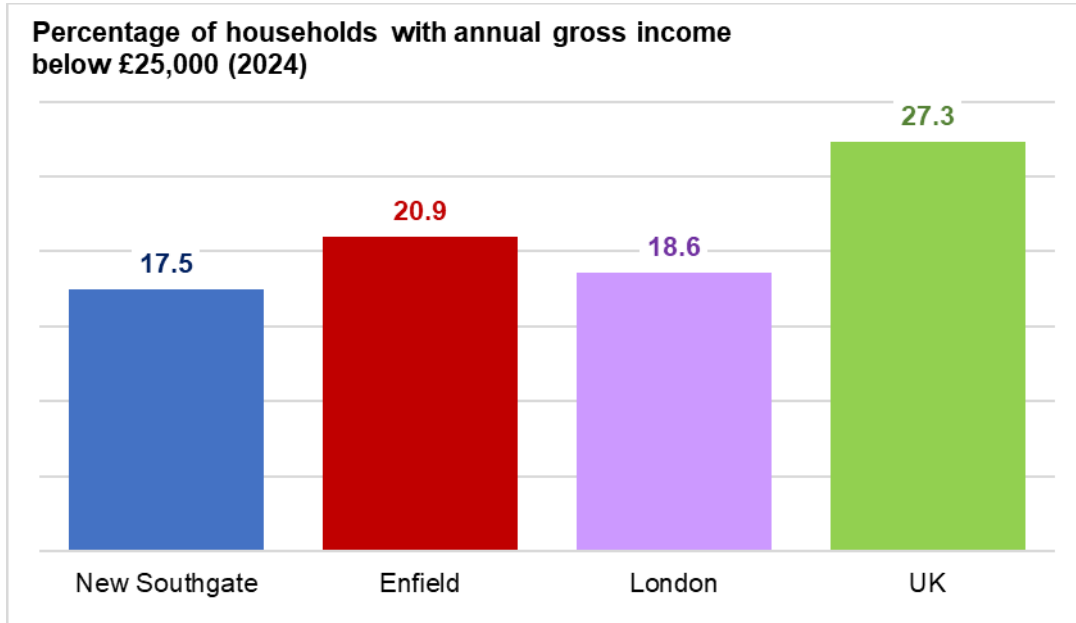


New Southgate

Low Income Households

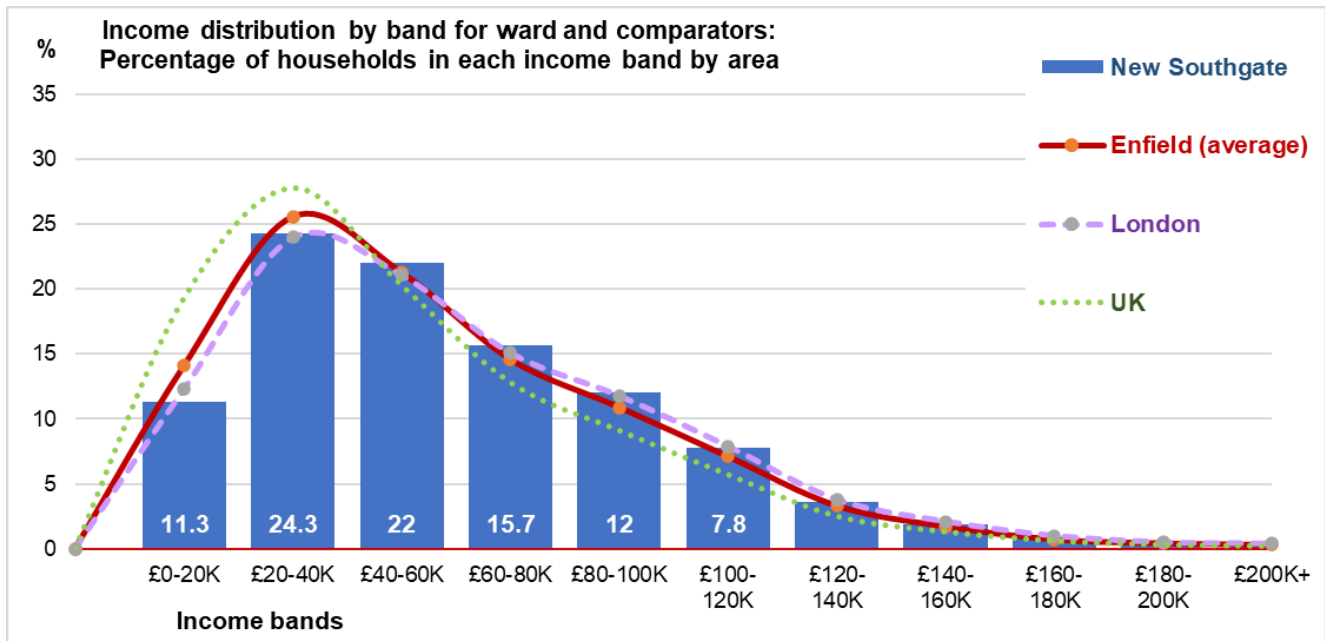
Data from CACI Ltd indicate that, as at 2024, households in the ward have an average (median) gross household income¹ of **around £53,000 per annum**, which is above the borough average. It is also higher than the average for the London area.

The percentage of households with an annual income below £25,000 is shown in the chart below.



The chart below shows the distribution of annual household incomes in the ward by £20,000 bands, with comparator areas.

As can be seen, the income profile broadly matches that of the borough as a whole, although slightly higher than average proportions of households in the ward are in the higher income bands.



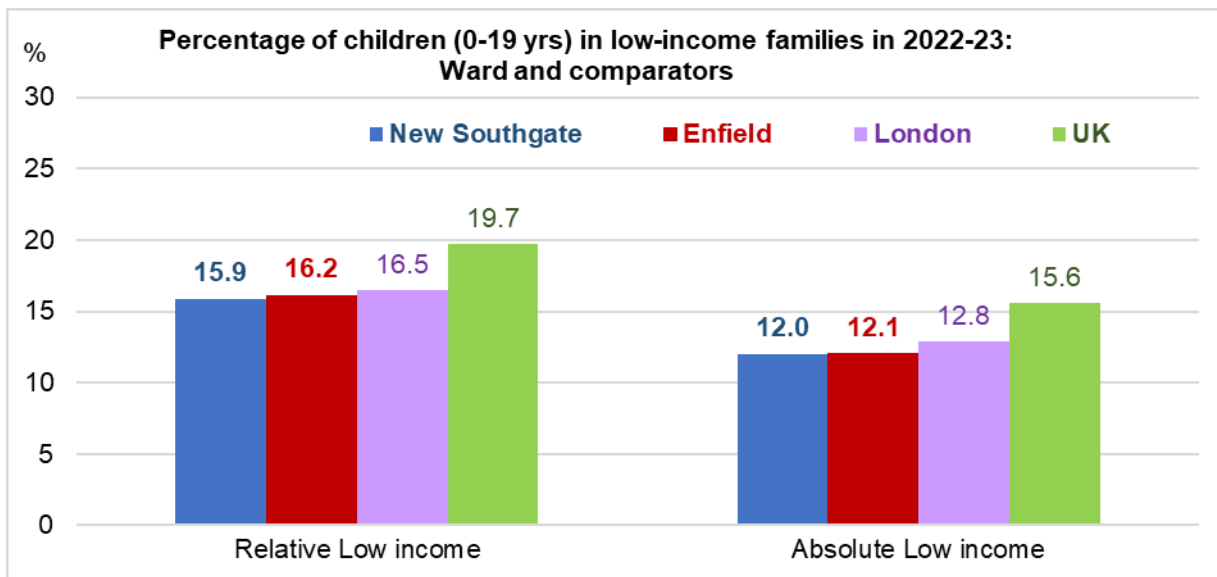
¹ Non-equivalised gross annual income. Figure is rounded to nearest £500.

New Southgate

Statistics from the Department for Work and Pensions indicate that, in 2023:

- 426 children² in the ward were living in families with Relative low income, and
- 329 were in families of Absolute low income³.

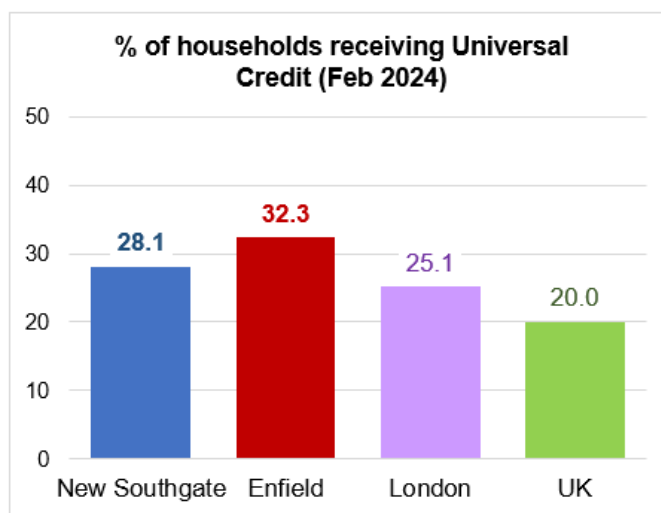
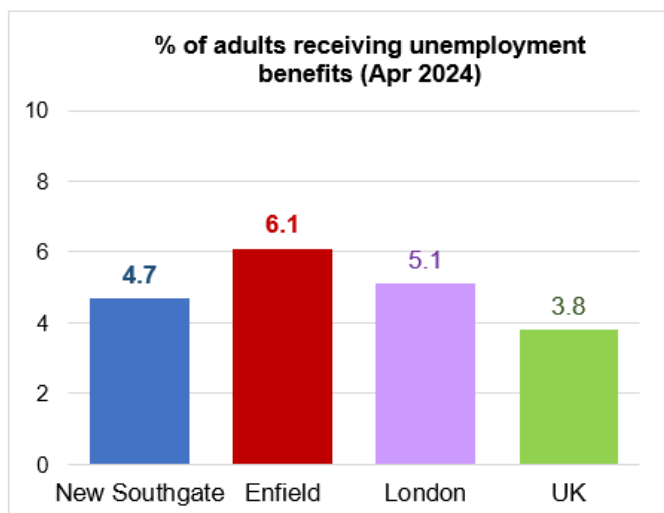
The proportions of children in poverty compared with local, regional and national averages are shown in the chart below.



Benefit Claims

- As of April 2024, the unemployed claimant count⁴ in the ward was 390
- At February 2024, 1366 households (including working families) were claiming Universal Credit

Proportions of residents and households receiving these benefits are shown below:



² Aged up to 19 years (includes 16-19 year-olds who are in training or non-advanced education – ie categories for which Child Benefit would be payable assuming no other disqualifying factors)

³ Relative low income: equivalised household income is less than 60% of the UK median for that year. Absolute low income: equivalised household income is less than 60% of the UK median for the period 2010-2011.

⁴ The 'narrow' measure of unemployment: the number of people receiving either Job Seekers' Allowance, or unemployed claimants of Universal Credit who are required to seek work.

New Southgate

Economically active people

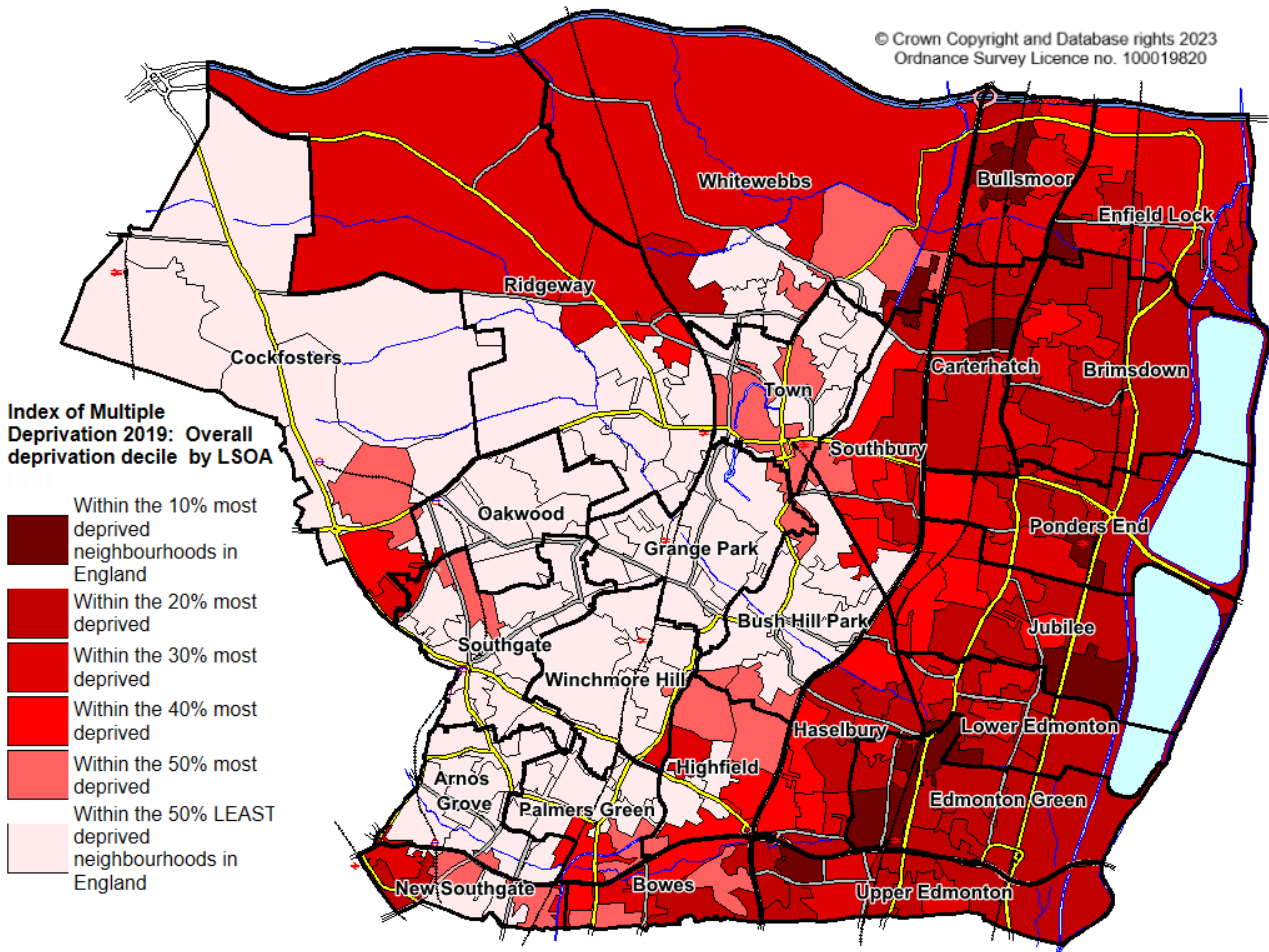
In 2021, the estimated proportion of people aged 16-64 who were in work or looking for work (the economically active) was higher than the borough average, at 77.7%. The proportion in employment was 72.1%.

Deprivation score

The Indices of Deprivation 2019 – published by the Ministry of Housing, Communities and Local Government measure **relative** deprivation in neighbourhood areas (Lower Layer Super Output Areas). These are ranked and sorted into deciles of relative deprivation.

New Southgate is among the most deprived 40% of all wards in England.⁵

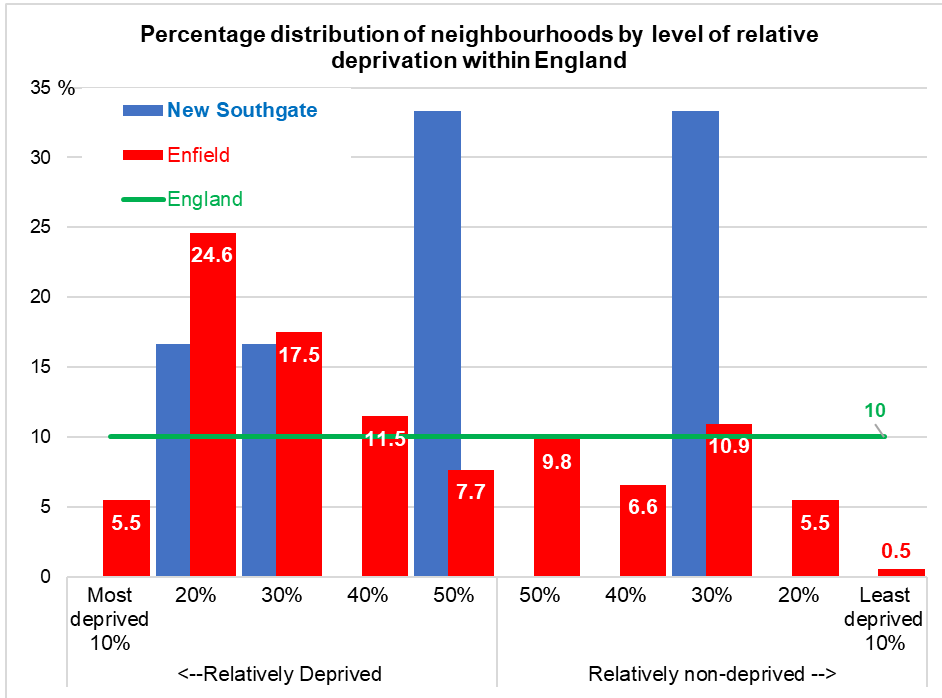
The map below illustrates how deprived the neighbourhood areas of the ward are, compared with all such areas in England. Darker shading indicates higher relative deprivation levels.



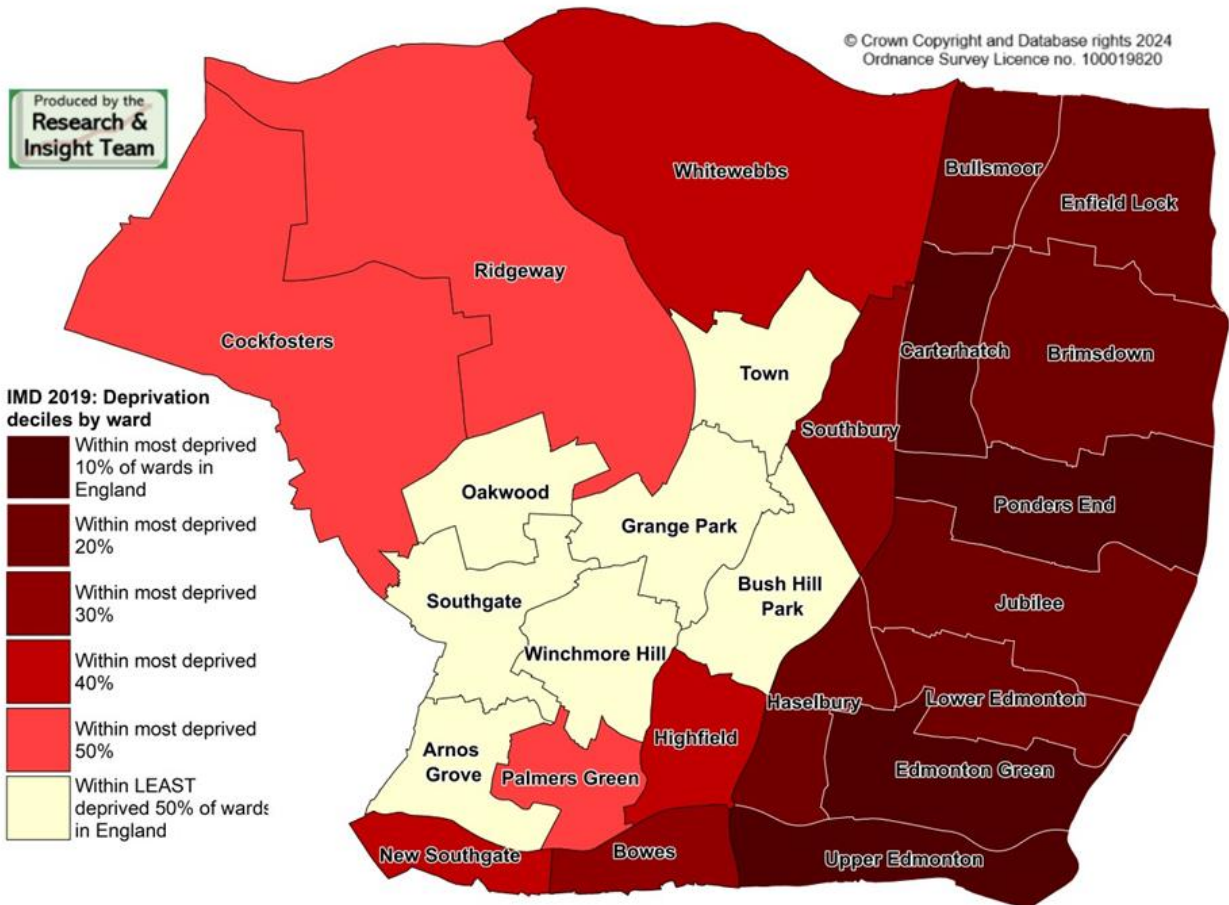
5% of Enfield's neighbourhood areas are among the 10% most deprived in the country, with a further 25% within the 20% most deprived. The chart below shows how the neighbourhood areas of the ward compares with this, and with the distribution in England.

⁵ Using rank of average score of constituent Lower layer Super Output Areas

New Southgate



Ward level ⁶ deprivation deciles are shown in the map below. The wards with the highest relative deprivation are shaded in darker red.

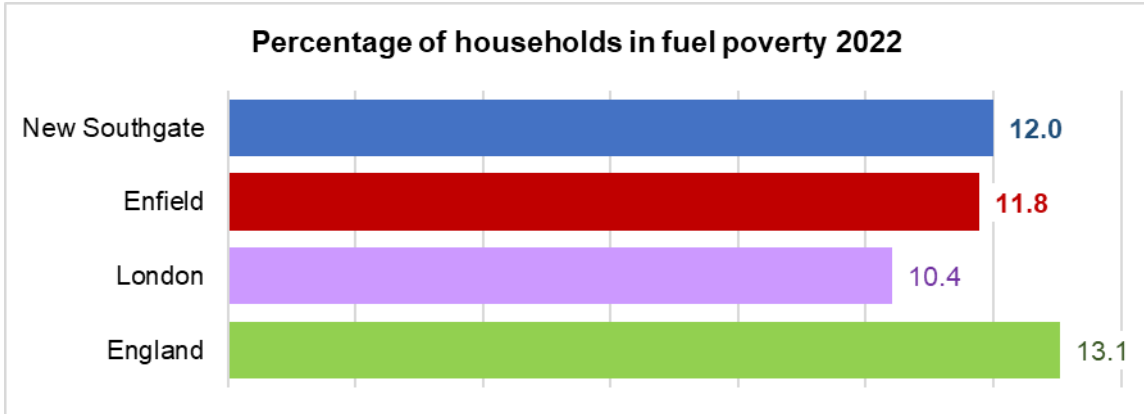


⁶ Using Rank of Average Score

New Southgate

Fuel Poverty

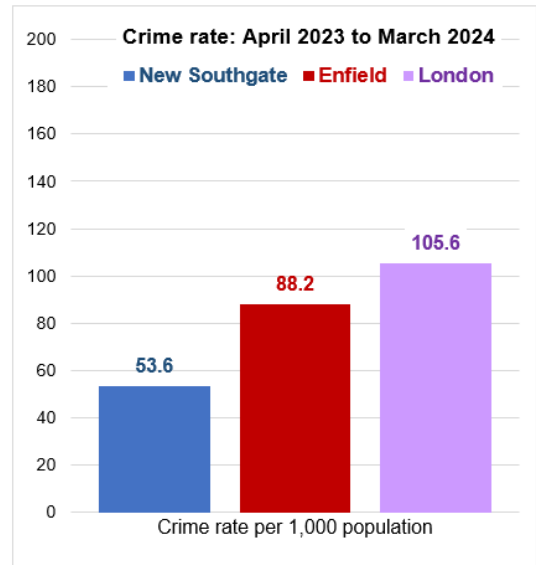
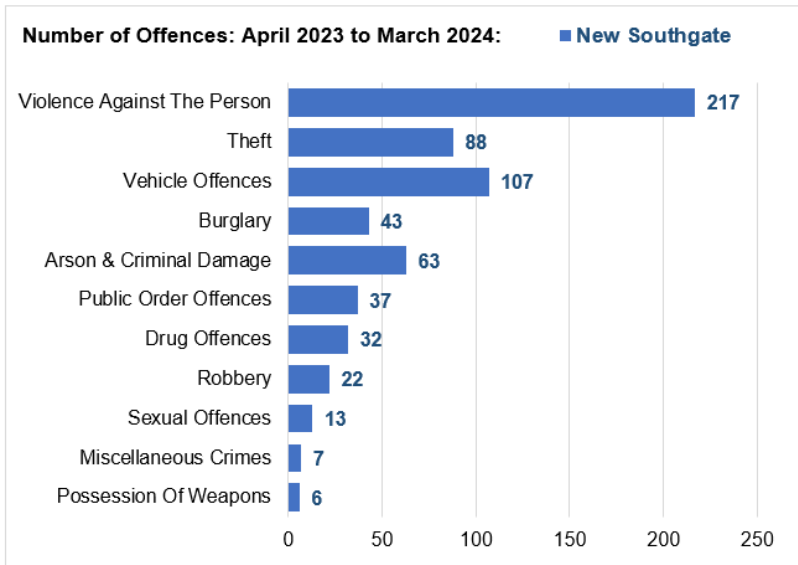
Best-fit geographic analysis of government statistics⁷ estimate the number and percentage of households which are in fuel poverty as of 2022.



Crime

Metropolitan Police data for the period April 2023 to March 2024 indicate that:

- There were 635 notifiable offences in the ward – a fall of 9% on the previous year.
- The most numerous offence categories were Violence Against the Person and Vehicle Offences.
- The crime rate per 1,000 residents⁸ is shown in the chart below right, with borough and regional comparators



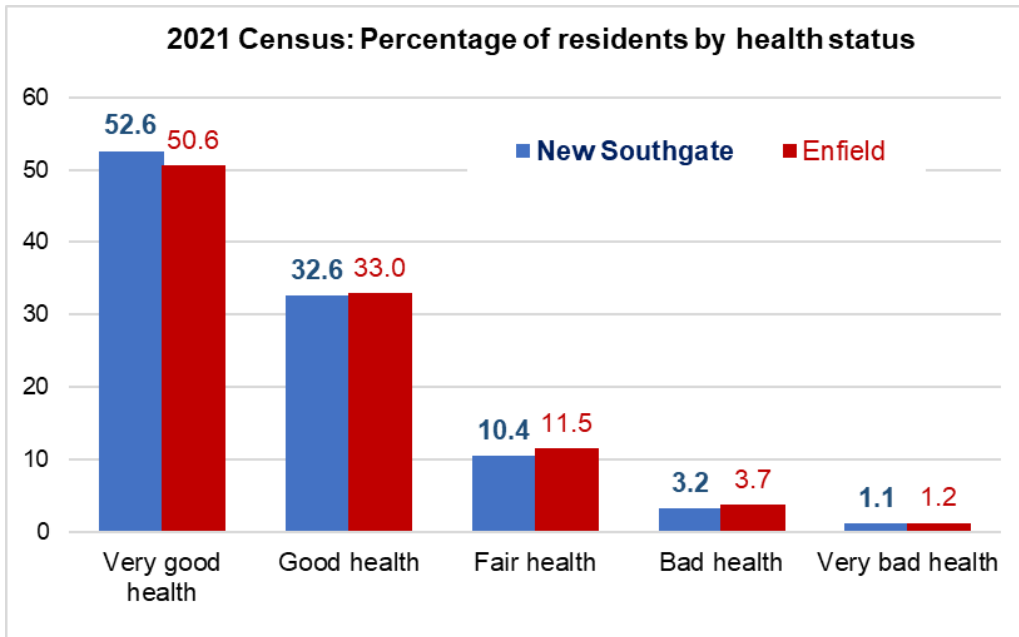
⁷ Published by Department for Energy Security and Net Zero

⁸ Denominator used here is the ONS mid-year population estimate for 2022. Metropolitan Police data employs GLA 2016-based population projections for their crime rates, which produces a different figure.

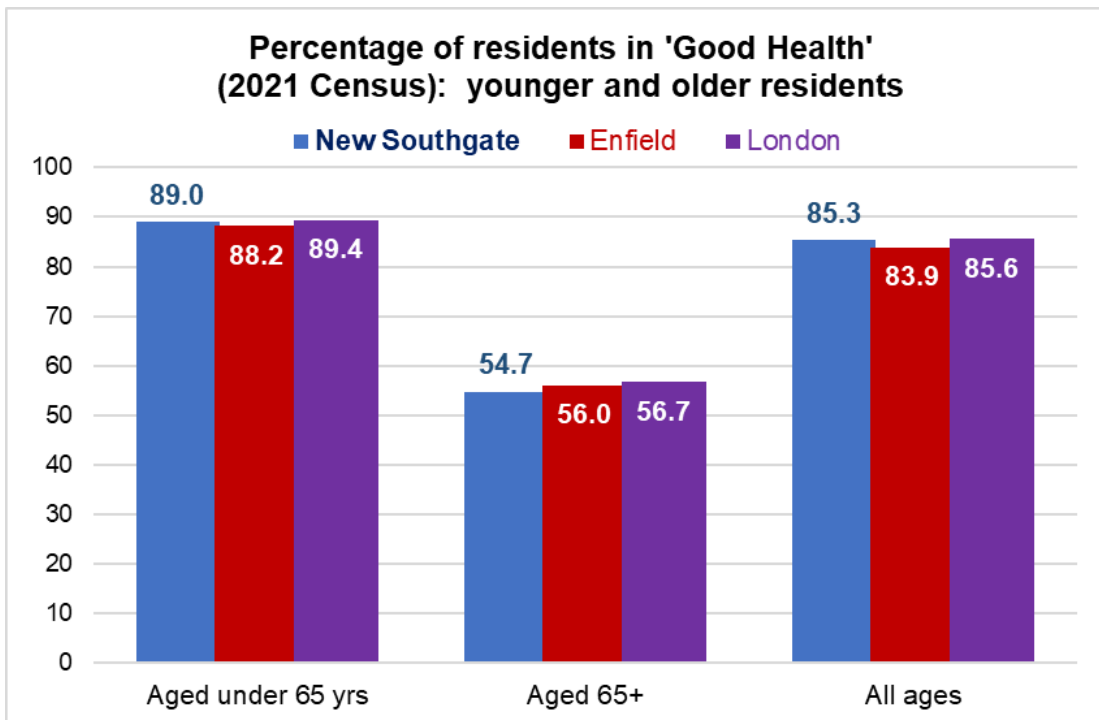
New Southgate

Health

The 2021 Census asks residents to describe their general health. The chart below illustrates the response:



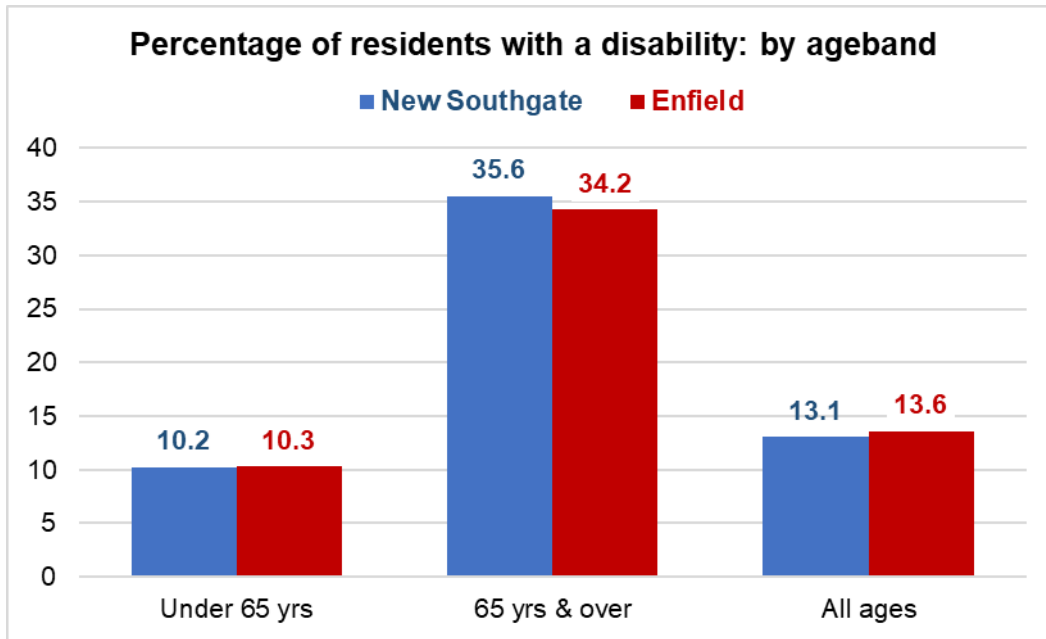
Ageing in a state of good health is obviously a desirable aim where possible, and the Census provides a snapshot of the health of people in different age groups. A separate analysis divides the population into those whose health is broadly 'Good' and those for whom it is 'Not Good'. The chart below details the percentage of under 65s and over 65s who describe their health as Good.



New Southgate

Disability

According to the 2021 Census, 1554 residents had a disability (as defined under the Equality Act 2010). The proportions by age band are shown below.



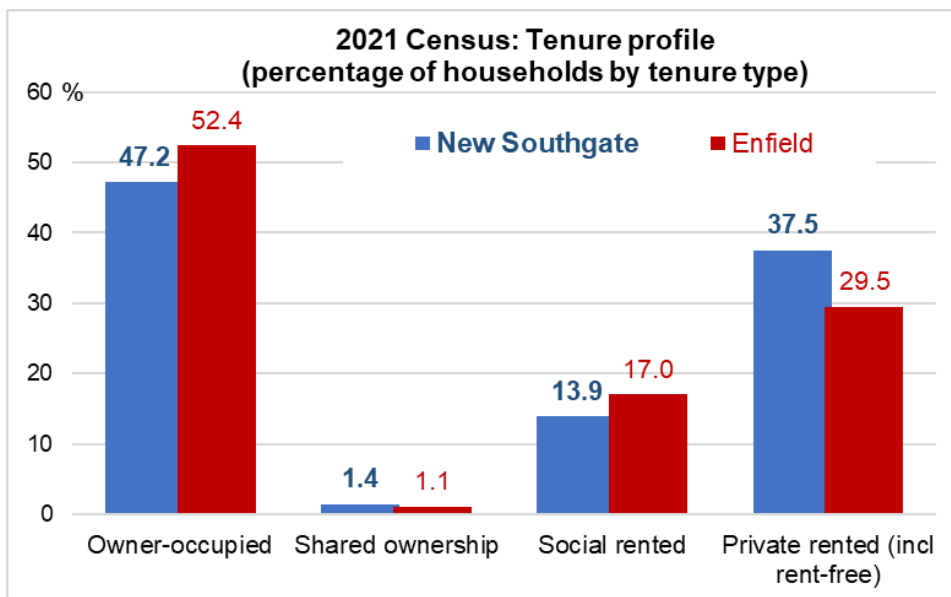
GP Surgeries

There is one GP surgery in the ward:

Arnos Grove Medical Centre 269 Bowes Road Southgate N11 1BD

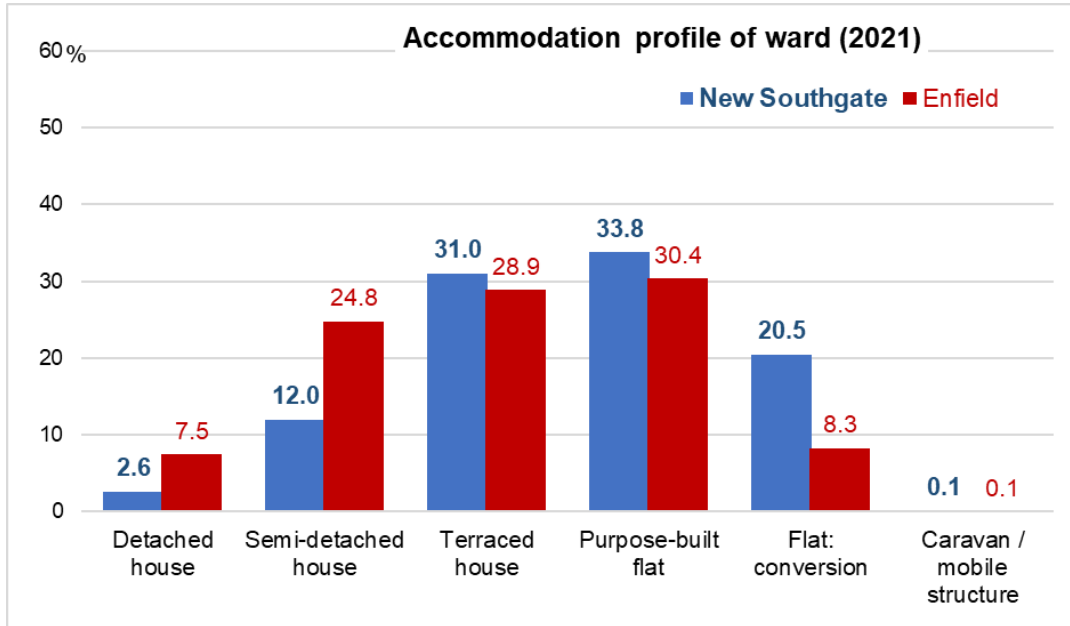
Housing

The 2021 (Census) profile of the households in the ward by housing tenure (sector) is as shown below, compared with borough averages.



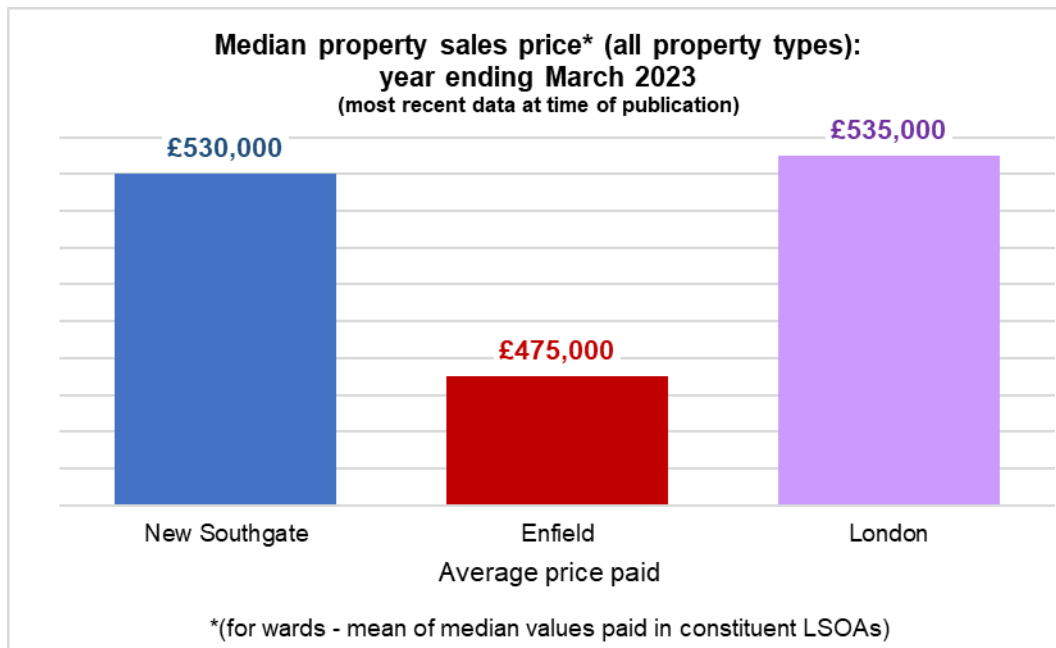
New Southgate

The 2021 Census data provides a view of the accommodation type by ward compared with the rest of the borough.



Property Prices

Ward-level averages of sale prices paid have not yet been published (at time of publication of this document), so the average ward property price shown in the table below has been aggregated from smaller geographies.⁹



⁹ the ward average given is the mean of the median values of constituent Lower layer Super Output Areas. These values are therefore indicative only.

New Southgate

Education

Schools in the ward are as follows:

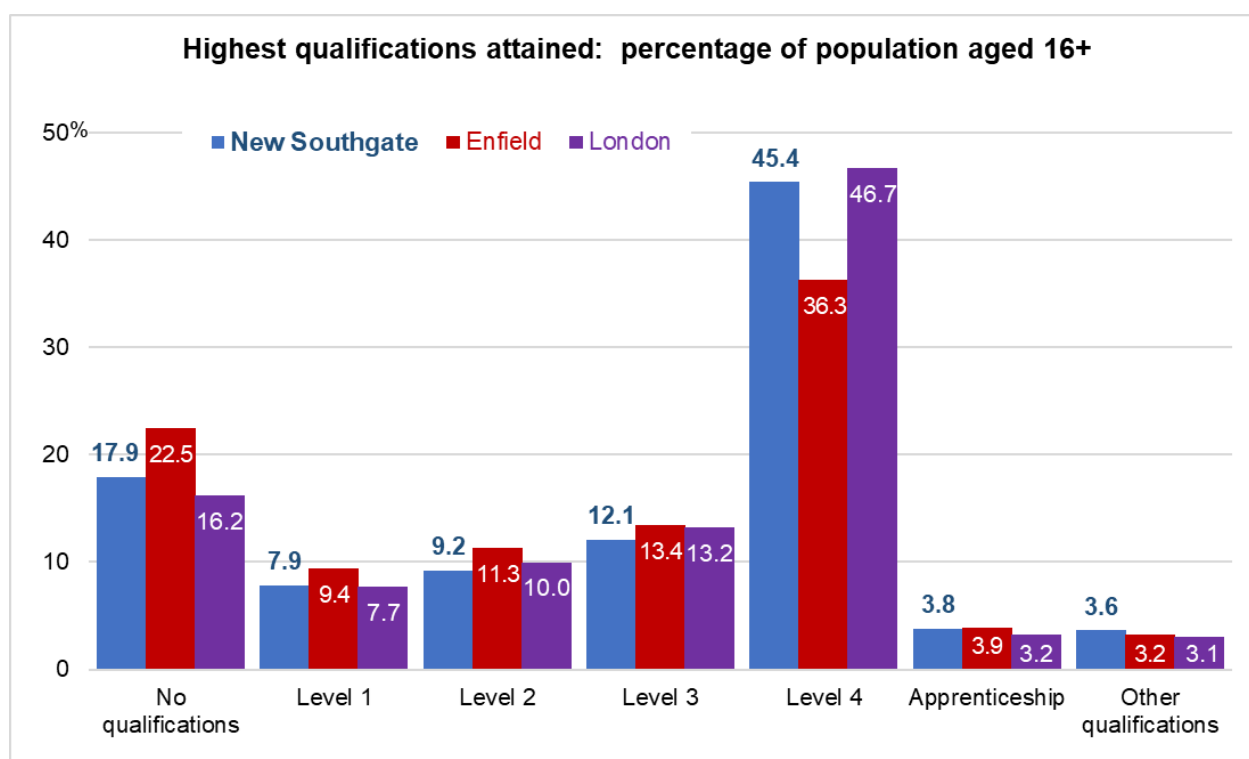
Garfield Primary School	Upper Park Road	New Southgate	N11 1BH
Our Lady of Lourdes Catholic Primary School	The Limes Avenue		N11 1RD
Focus 1st Academy	339 Bowes Road	New Southgate	N11 1BA
Bowes Primary School	Bowes Road	New Southgate	N11 2HL

Performance tables for schools:

The [Department for Education](#) publishes school performance data on their searchable webpages.

Qualifications in adults

Taken from the 2021 Census data the chart below shows the distribution of academic qualifications by population in the ward (aged 16 and over), and the borough-wide and regional average comparators.



Level 1 and entry level qualifications:	1 to 4 GCSEs grade A* to C , Any GCSEs at other grades, O levels or CSEs (any grades), 1 AS level, NVQ level 1, Foundation GNVQ, Basic or Essential Skills
Level 2 qualifications:	5 or more GCSEs (A* to C or 9 to 4), O levels (passes), CSEs (grade 1), School Certification, 1 A level, 2 to 3 AS levels, VCEs, Intermediate or Higher Diploma, Welsh Baccalaureate Intermediate Diploma, NVQ level 2, Intermediate GNVQ, City and Guilds Craft, BTEC First or General Diploma, RSA Diploma
Level 3 qualifications:	2 or more A levels or VCEs, 4 or more AS levels, Higher School Certificate, Progression or Advanced Diploma, Welsh Baccalaureate Advance Diploma, NVQ level 3; Advanced GNVQ, City and Guilds Advanced Craft, ONC, OND, BTEC National, RSA Advanced Diploma
Level 4 qualifications and above:	Degree (BA, BSc), higher degree (MA, PhD, PGCE), NVQ level 4 to 5, HNC, HND, RSA Higher Diploma, BTEC Higher level, professional qualifications (for example, teaching, nursing, accountancy)
Other qualifications:	Vocational or work-related qualifications, other qualifications achieved in England or Wales, qualifications achieved outside England or Wales (equivalent not stated or unknown)

New Southgate

Culture and Leisure

There is one library in the ward:

Bowes Road Library, Bowes Road, London, N11 1BD Tel: 020 8379 2686

There is one leisure centre:

Arnos Pool 269 Bowes Road, New Southgate, London N11 1BD

Parks and open spaces include:

GROVE ROAD OPEN SPACE	Grove Road	New Southgate
HIGH ROAD OPEN SPACE	Springfield Road	New Southgate

Places of worship

Name & Address	Website	Tel no. (if known)
Palmers Green & Southgate United Synagogue, 141 Brownlow Rd, London N11 2BN	http://www.pgss.org.uk/	020 8881 0037
St Michael at Bowes, 103 Palmerston Rd, London N22 8QX	https://www.woodgreenparish.com/about-us/bowes/	07908 335400
Riverside Community Church , 64 Russell Rd, London N13 4RP	https://www.riversidelccellm.org.uk/	020 8888 7181

Voluntary and Community Sector

Some locally based community organisations are given below. This list is not exhaustive. Weblinks supplied by the organisation may not be current.

Organisation	Address (where known/applicable)	Website (if known)	Telephone	Email	Description of Services
Bounds Green Bowls & Tennis Club	Club House, Brownlow Road, Bounds Green Road, London N11 2BS	www.bgbtc.co.uk	020 8889 9850	boundsgreenbowls@btconnect.com	Offering Outdoor & Indoor Bowls, Tennis, Table Tennis, Snooker, Darts, and Social Membership at competitive rates. Hosting fitness classes and hiring of the hall for parties.
Eastern European Community Centre	Eastern European Centre, 26 Friern Barnet Road, New Southgate, London N11 1AA		020 3566 8964	easterneuropeancentre@gmail.com	To assist families from Eastern Europe, socialise and adapt in the British Society. To bring diverse communities together, share the cultures and traditions.
Enfield Muslim Women's Aid	PO Box 49007, London N11 1RH	N/A		emwa@btinternet.com	Refuge accommodation and support, counselling and advocacy services predominantly for, but not restricted to, Muslim women
New Southgate Millennium Green Trust	New Southgate Millennium Green, Station Road, New Southgate, London N11 1QJ	https://mylife.enfield.gov.uk/directory/providerdetails/210942	020 8368 2356	nsmg.trustees@gmail.com	Charity that owns and is responsible for the green: mowing, planting trees and shrubs.

New Southgate

North London Asian Care	83-85 Bowes Road, Palmers Green, London, N13 4RU	https://mylife.enfield.gov.uk/directory/providerdetails/210945	020 8888 0999	enfielddasian@btconnect.com / ceo.enfielddasian@btconnect.com	Domiciliary care service with particular skills in meeting the needs of people from the Asian community.
Samaritans - North London Branch	191A Bowes Road, London N11 2HN	www.northlondonsamaritans.org.uk	020 8361 6080	admin@northlondonsamaritans.org.uk	A UK charity offering support to people who are suicidal or despairing, and are on hand 24 hours a day, every day of the year.

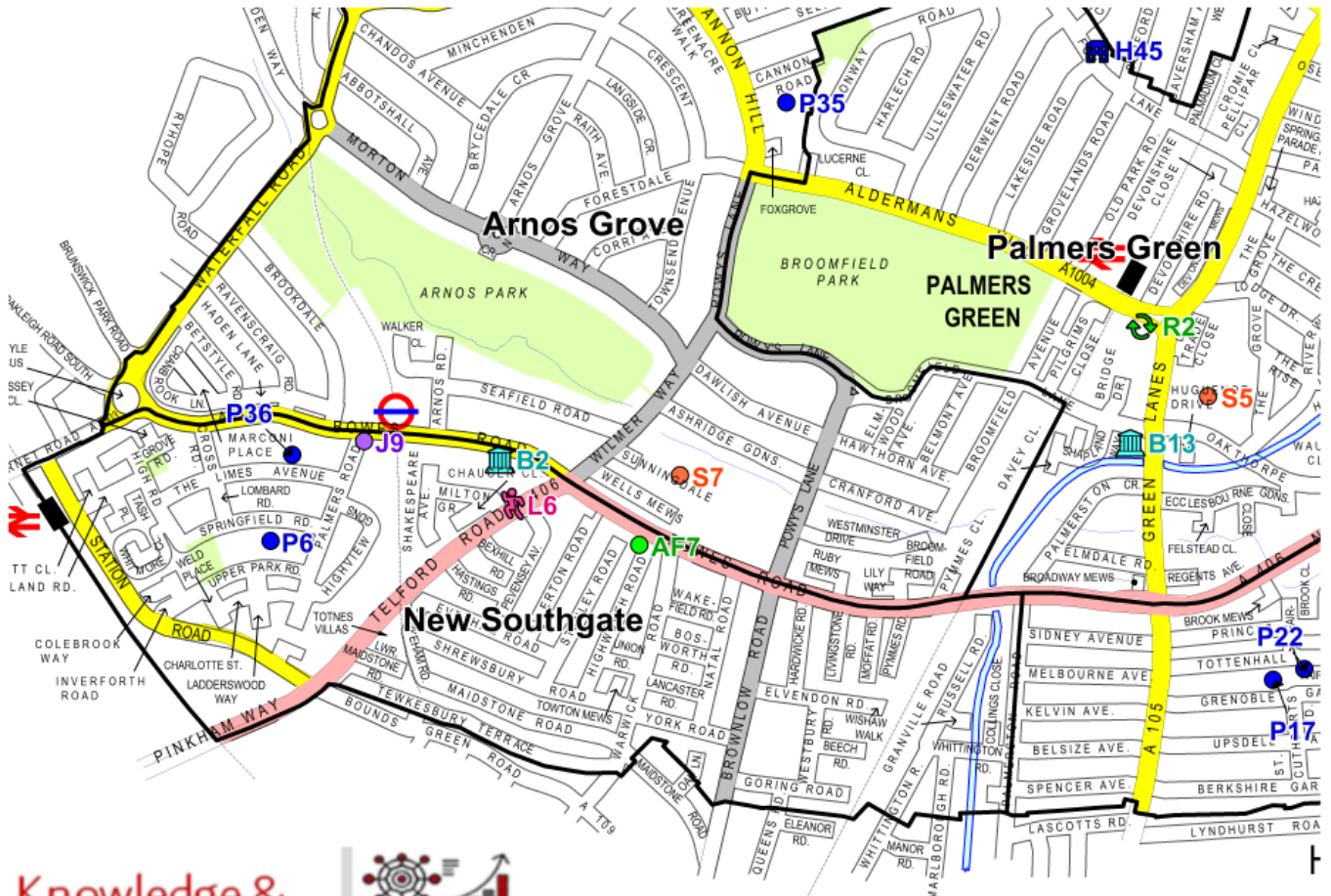
Additional Sources of information

For local information visit the Enfield Council website homepage: <http://www.enfield.gov.uk/>. Creating an Enfield Connected account will enable you to find out about local events and services.

For statistics, search on the [London Datastore](#) or select Local Area Profile data on [NOMIS](#).

On the following page is a map of the new ward featuring some local amenities (we cannot guarantee that all such amenities are included).

New Southgate




Knowledge & Insight Hub












© Crown Copyright and Database rights 2021
Ordnance Survey Licence no. 100019820


New Southgate ward

 Parks and open spaces

Schools

-  P6 Garfield Primary School
-  P17 Tottenhall Infant School
-  P22 St Michael at Bowes CofE Junior School
-  P35 St Monica's RC Primary School
-  P36 Our Lady of Lourdes Catholic Primary School
-  S5 St Anne's Catholic High School for Girls
-  S7 Broomfield School
-  AF7 Bowes Primary School
-  J9 Focus 1st Academy



Halls for hire

-  H45 Palmers Green United Reformed Church


Sport & Leisure

-  L6 Arnos Pool

Libraries

-  B2 Bowes Road Library
-  B13 Palmers Green Library

Recycling sites

-  R2 Morrisons - Broomfield Lane

Sources and related notes

Various measures – Ethnicity, religion and language: 2021 Census; © Crown Copyright, Office for National Statistics.
Population and Age Profile – Office for National Statistics mid-year population estimates
Economic Activity – all economically active 16-64 year olds = working plus unemployed – 2021 Census; © Crown Copyright, the activity rate (%) is the % of the population aged 16-64
Unemployment — the official DWP 'claimant count', April 2024
Universal Credit households – Department for Work and Pensions, February 2024
Income – Low income households – CACI Paycheck © CACI
Deprivation – Ministry for Housing, Communities & Local Government (now defunct)
Children in low-income households – Department for Work and Pensions (2023)
Fuel Poverty – Department for Energy Security and Net Zero (2022)
Qualifications – 2021 Census; © Crown Copyright; note that this table excludes apprenticeships and 'other' qualifications
Housing type – 2021 Census; © Crown Copyright
General health – 2021 Census; © Crown Copyright
Disability – 2021 Census, © Crown Copyright
Life Expectancy – Office for Health Improvement and Disparities (OHID)
Crime rate – uses crime counts from the Metropolitan Police for 2023/24