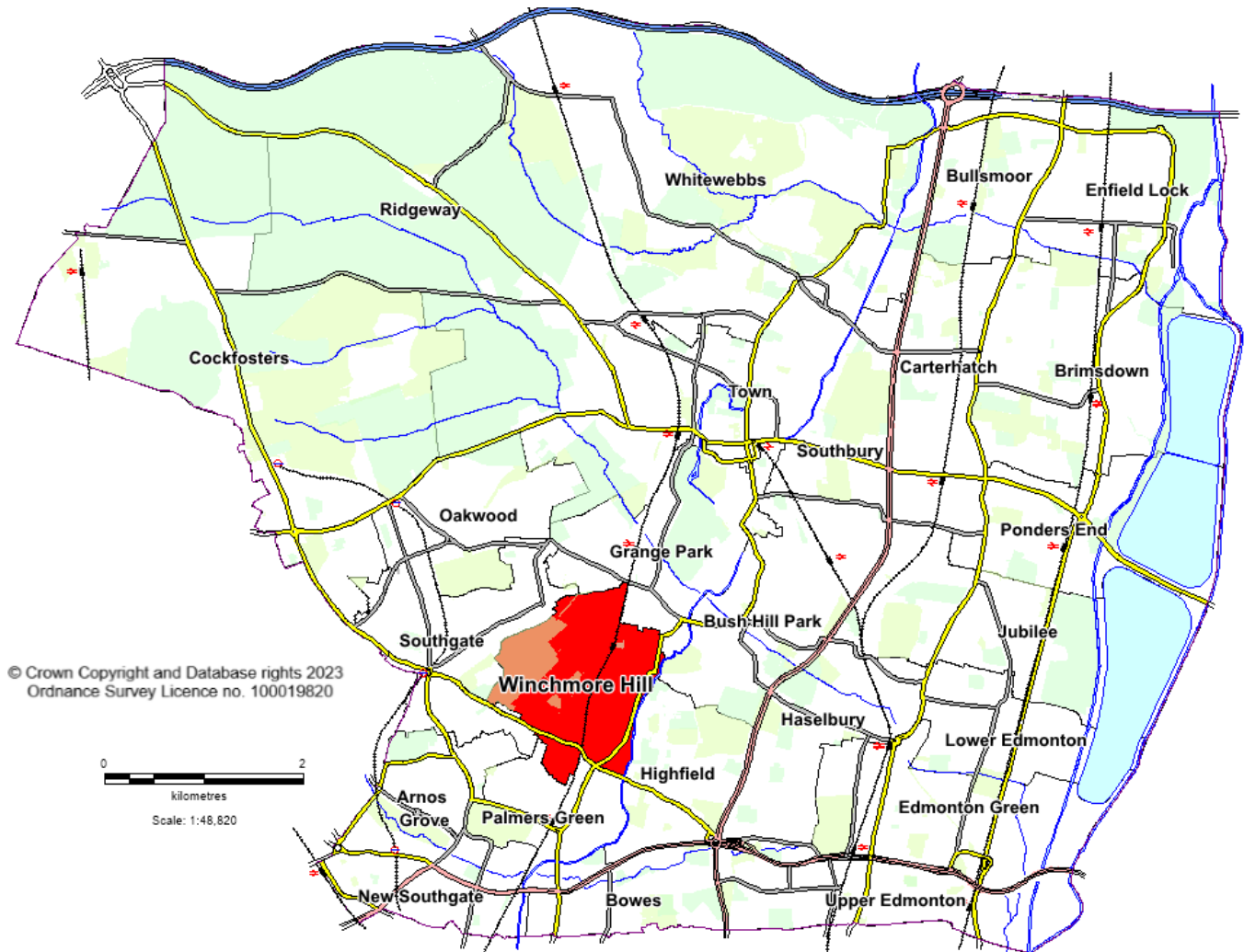


Ward Profile: Winchmore Hill 2024



Winchmore Hill is situated in the south west of the borough, and bordered by Grange Park, Bush Hill Park, Highfield, Palmers Green and Southgate

It is served by the postal districts of N13 and N21.

The ward falls within the parliamentary constituency of Edmonton and Winchmore Hill.

Winchmore Hill

Ward Profile: 2024

This profile is intended to provide a guide to the demography, social and economic data and Council facilities in the ward.

Not all data is available at ward level for the 2022 ward boundaries. Some statistics appearing in this document have been aggregated from smaller statistical geographies on a 'best fit' basis.

The profile has been collated using the most up to date local-level data relating to 2023-24 as far as possible. A variety of statistical sources have been used in its compilation.

Ward Councillors

The ward is represented by the following council members:

Ward	Councillor	Party	Phone	Email
Winchmore Hill	Maria Alexandrou	Conservative Party	07971 672867	Cllr.Maria.Alexandrou@Enfield.gov.uk
Winchmore Hill	Lee Chamberlain	Conservative Party	020 8132 2532	Cllr.Lee.Chamberlain@enfield.gov.uk

Demography

Summary Statistics

	Winchmore Hill	Enfield	Source
Population Estimate (2022)	10,226	327,224	Office for National Statistics: mid-year population estimates 2022
Children aged 0-15	1,960	71,592	
Working-age people (16-64)	6,387	209,626	
Older people aged 65+	1,879	46,006	
% All Children aged 0-15	19.2	21.9	
% All Working-age (16-64)	62.5	64.1	
% All Older people aged 65+	18.4	14.1	
% Not Born in UK - 2021	30.1	40.4	Census 2021
% English is First Language of no one in household - 2021	8.0	13.4	
Area - Square Kilometres	2.1	82.2	Local Government Boundary Commission
Population density (people per sq km)	4,870	3,981	

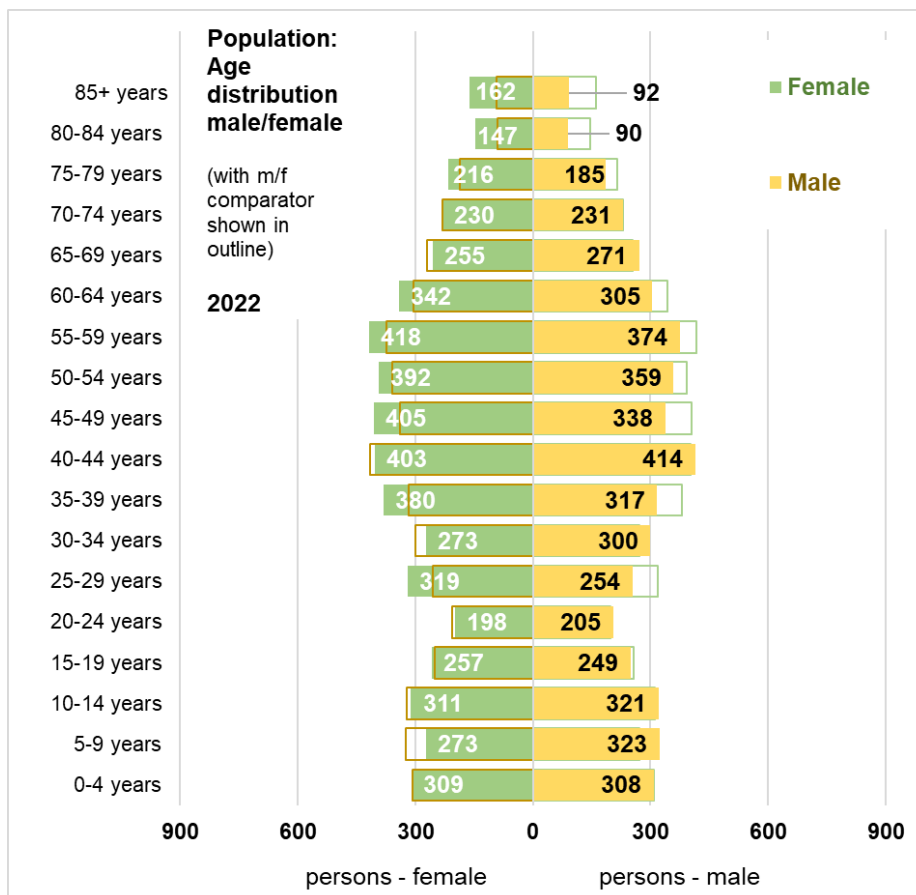
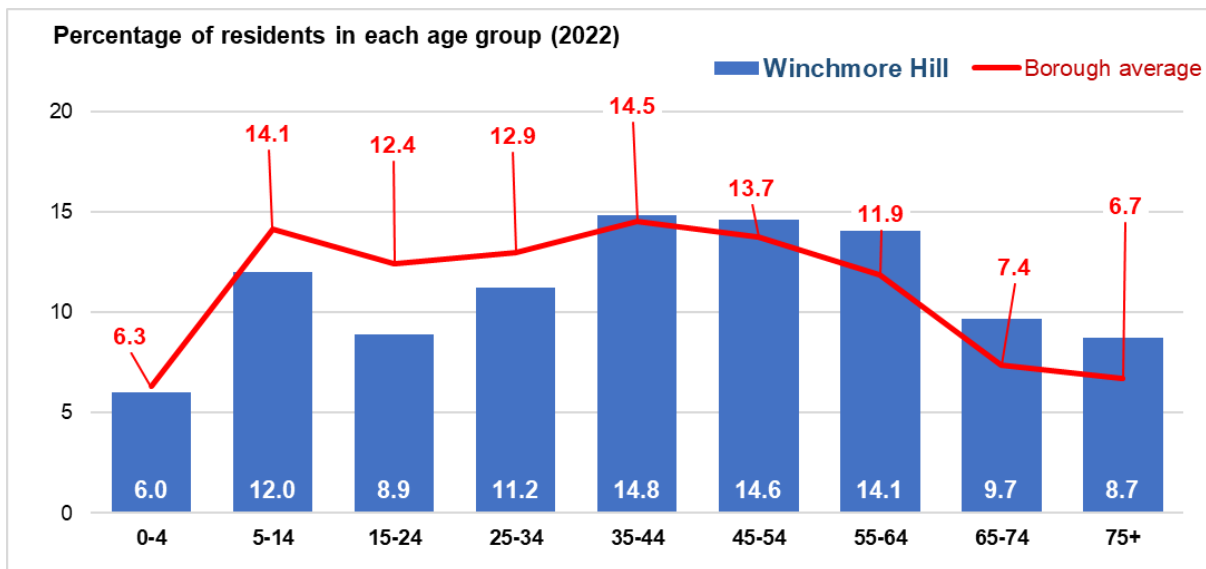
Winchmore Hill

Population

Based on the 2022 ONS mid-year estimate, the ward population is thought to be 10,226, having decreased by 1% since 2011.

Age Profile

The age profile of the ward reveals higher than average proportions of residents aged 35 and over, and fewer children and young adults than the borough average. The split between male and female residents by age band is in the chart (bottom).



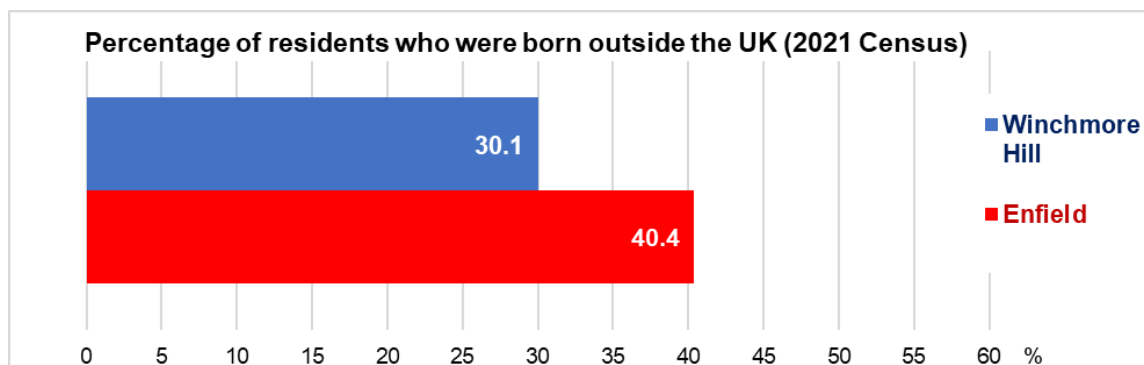
Winchmore Hill

Ethnicity

The 2021 Census indicates the ethnic breakdown of the ward to be as follows:

Ethnic Group	Winchmore Hill		Borough
	Persons	% of total	%
White British	4,897	47.1	31.3
White Irish	468	4.5	1.9
Gypsy or Irish Traveller	10	0.1	0.1
Greek	173	1.7	1.1
Greek Cypriot	560	5.4	3.0
Turkish	185	1.8	5.3
Turkish Cypriot	215	2.1	2.3
Kurdish	34	0.3	1.7
Bulgarian	86	0.8	1.6
Polish	127	1.2	1.5
Romanian	83	0.8	1.4
Albanian	142	1.4	1.0
Roma / Romany Gypsy	21	0.2	0.3
White Other	946	9.1	7.5
Mixed: White / Black Caribbean	111	1.1	1.6
Mixed: White / Black African	56	0.5	0.9
Mixed: White / Other Black (incl Black British)	0	0.0	0.1
Mixed: White / Asian	213	2.0	1.2
Mixed: Black / Asian	8	0.1	0.1
Mixed: Other	354	3.4	2.0
Indian	399	3.8	3.6
Pakistani	104	1.0	1.1
Bangladeshi	61	0.6	2.5
Chinese	94	0.9	0.8
Other Asian	228	2.2	3.5
Black British	63	0.6	1.8
Somali	41	0.4	2.5
Ghanaian	23	0.2	1.5
Nigerian	63	0.6	1.5
Other Black African	110	1.1	5.3
Black Caribbean	208	2.0	5.1
Other Black	18	0.2	0.8
Other Ethnic Group: Arab	59	0.6	0.8
Other Ethnic Group	233	2.2	3.1

Residents born outside the UK



Winchmore Hill

Language

The 2021 Census reveals the languages spoken by people living in the ward.

At the time of publication, ward-level data were only available for **residents aged sixteen and over**, and some languages are not yet given in a disaggregated form (eg Bulgarian, Albanian and certain other European languages).

The most widely-spoken languages at that time were:

Main Language	Winchmore Hill	
	Number	Percentage
English	7124	84.6%
Other EU language (incl Romanian, Bulgarian, Czech)	532	6.3%
Turkish	164	1.9%
Other Non-EU language (incl Albanian)	148	1.8%
Polish	100	1.2%
West or Central Asian languages	62	0.7%

Source: 2021 Census

Religion

The 2021 Census showed the religious makeup of the ward as:

Religion	Winchmore Hill		Borough Average %
	Number	%	
Christian	5,599	53.8	46.4
No religion	2,532	24.3	19.8
Muslim	838	8.1	18.6
Religion not stated	732	7.0	7.0
Hindu	294	2.8	3.1
Alevi	55	0.5	2.4
Jewish	184	1.8	1.1
Other religion	48	0.5	0.7
Buddhist	50	0.5	0.5
Sikh	67	0.6	0.4

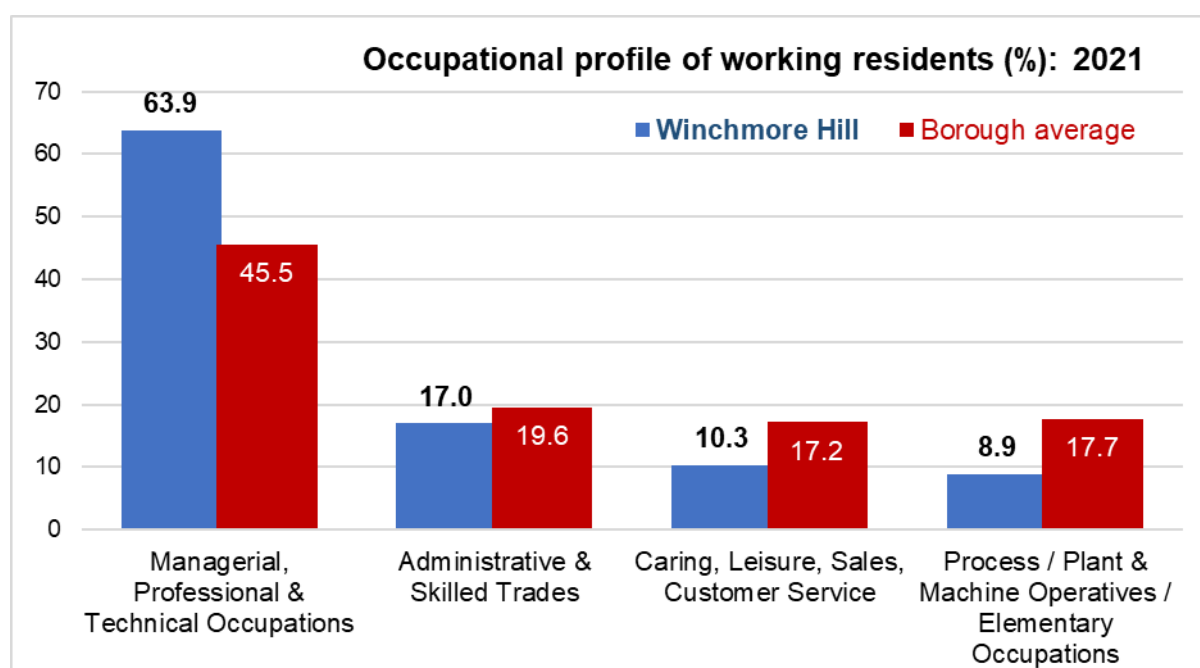
Socio-Economic Factors

Key features:

- The ward has higher than average proportions of adults in managerial and professional occupations.
- Household incomes are higher than the borough average, with relatively low numbers of households in poverty
- 2.8% of adults are on unemployment benefits and 15% of households receive Universal Credit – much lower levels than the borough averages for both
- Deprivation Indices: the ward has low deprivation levels – it is among the 50% least deprived wards in England.
- The proportion of households in fuel poverty is below the borough average, at 9.6%
- Crime levels are relatively low.
- Health: at the 2021 Census, 87% of residents reported Very Good or Good health
- Higher than average numbers of households are owner-occupiers
- Levels of educational attainment are higher than those of the borough population in general.

Socio-economic classification

Occupational groups are taken from the 2021 Census. The table below indicates the occupational profile of the ward, compared with the borough in general.

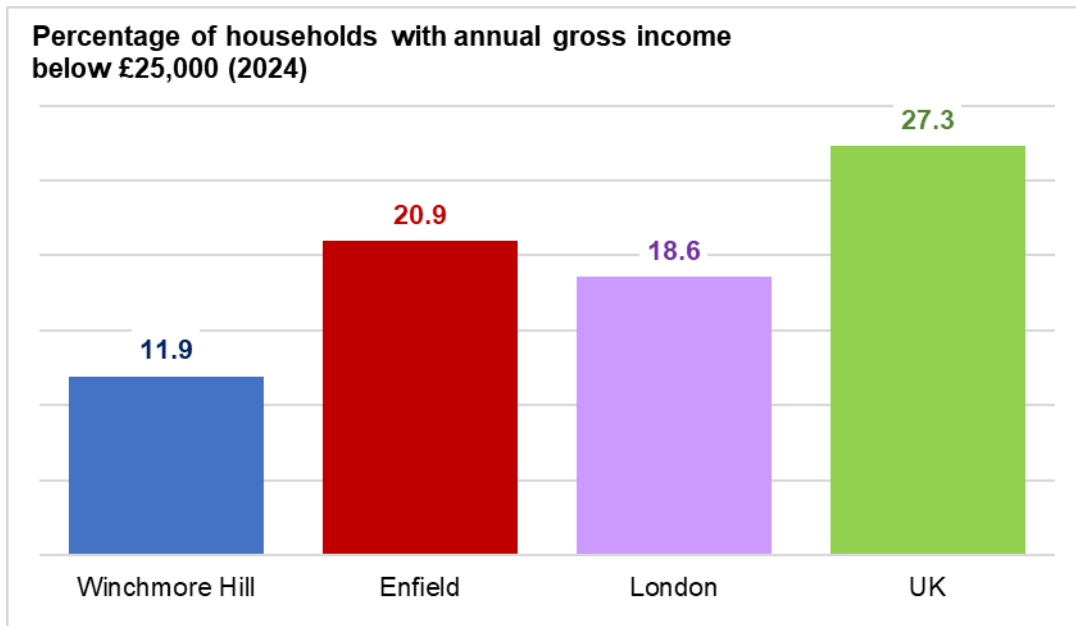


Winchmore Hill

Low Income Households

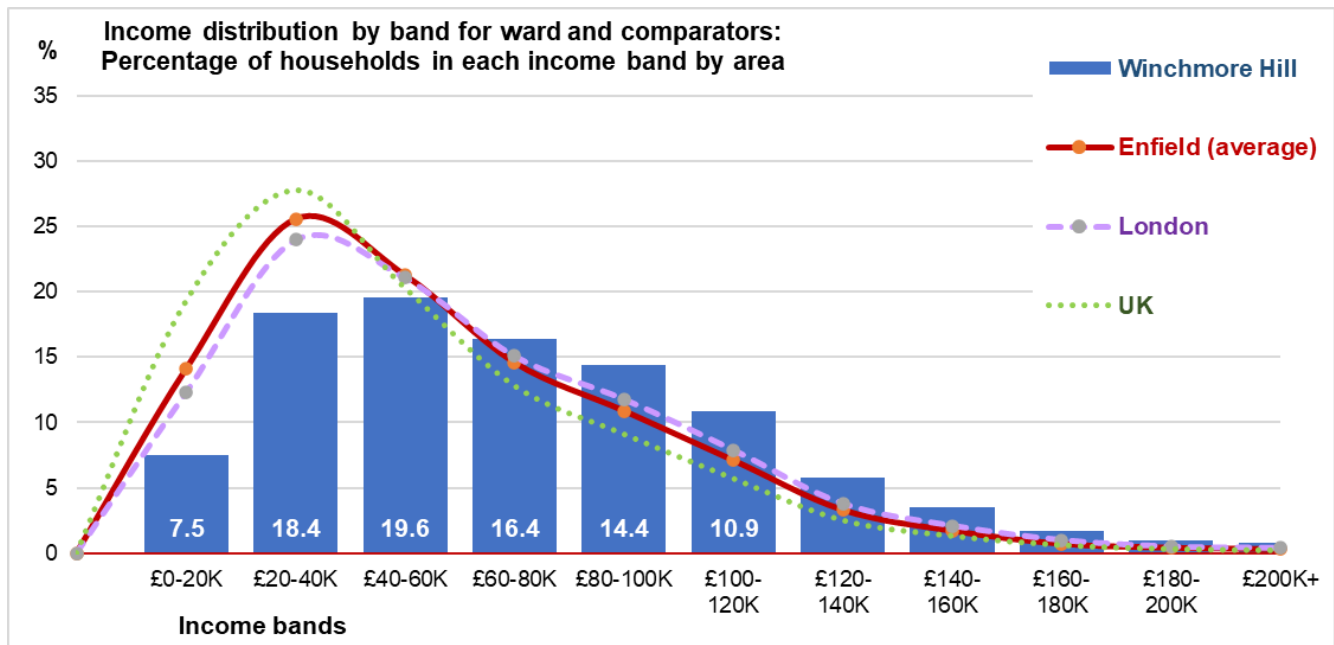
Data from CACI Ltd indicate that, as at 2024, households in the ward have an average (median) gross household income¹ of **around £65,000 per annum**, which is above the borough average. It is also higher than the average for the London area.

The percentage of households with an annual income below £25,000 is shown in the chart below.



The chart below shows the distribution of annual household incomes in the ward by £20,000 bands, with comparator areas.

As can be seen, higher than average proportions of households in the ward are in the higher income bands.



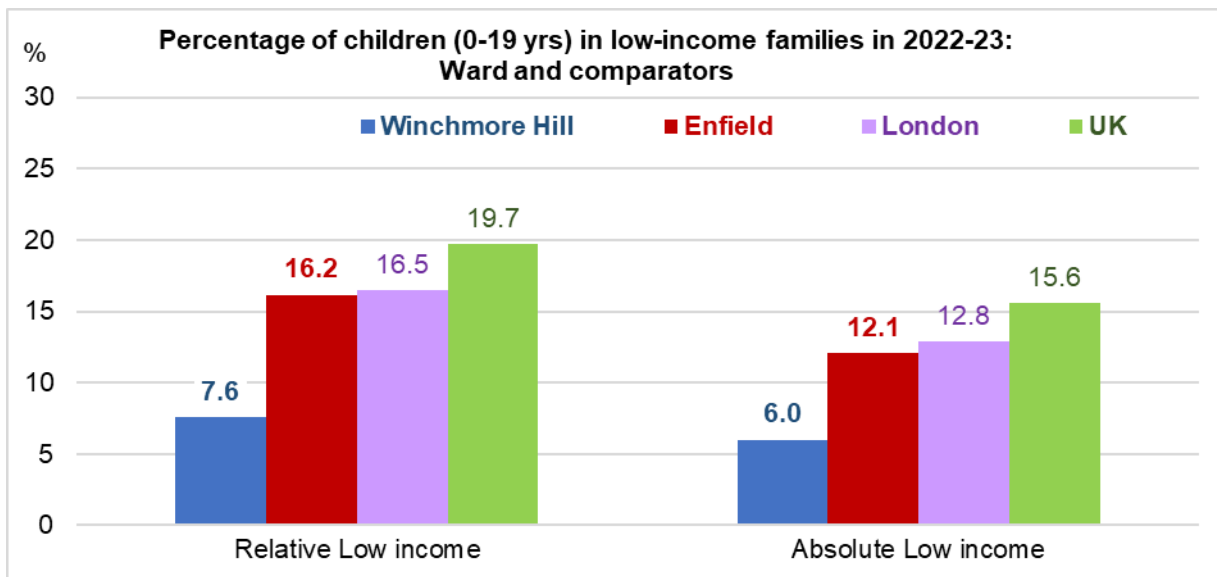
¹ Non-equivalised gross annual income. Figure is rounded to nearest £500.

Winchmore Hill

Statistics from the Department for Work and Pensions indicate that, in 2023:

- 176 children² in the ward were living in families with Relative low income, and
- 141 were in families of Absolute low income³.

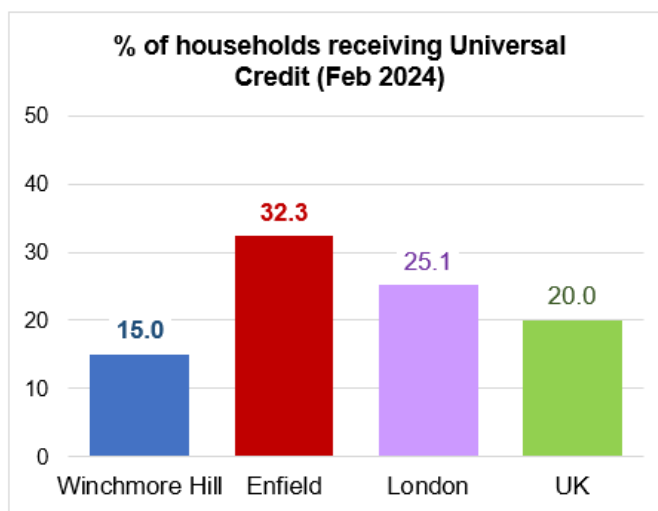
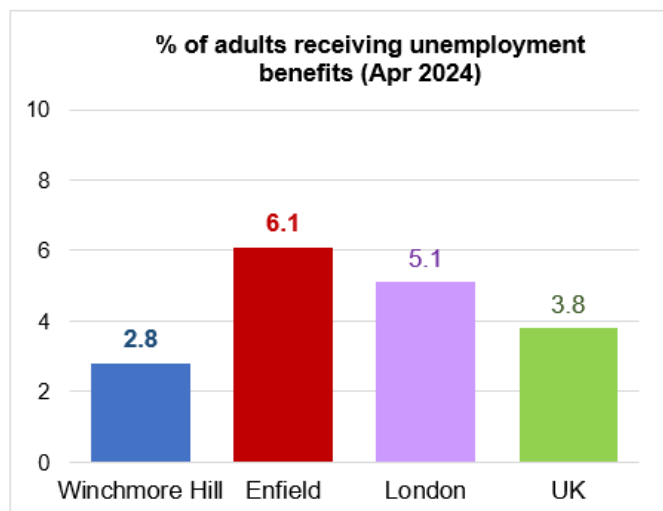
The proportions of children in poverty compared with local, regional and national averages are shown in the chart below.



Benefit Claims

- As of April 2024, the unemployed claimant count⁴ in the ward was 185
- At February 2024, 638 households (including working families) were claiming Universal Credit

Proportions of residents and households receiving these benefits are shown below:



² Aged up to 19 years (includes 16-19 year-olds who are in training or non-advanced education – ie categories for which Child Benefit would be payable assuming no other disqualifying factors)

³ Relative low income: equivalised household income is less than 60% of the UK median for that year. Absolute low income: equivalised household income is less than 60% of the UK median for the period 2010-2011.

⁴ The 'narrow' measure of unemployment: the number of people receiving either Job Seekers' Allowance, or unemployed claimants of Universal Credit who are required to seek work.

Winchmore Hill

Economically active people

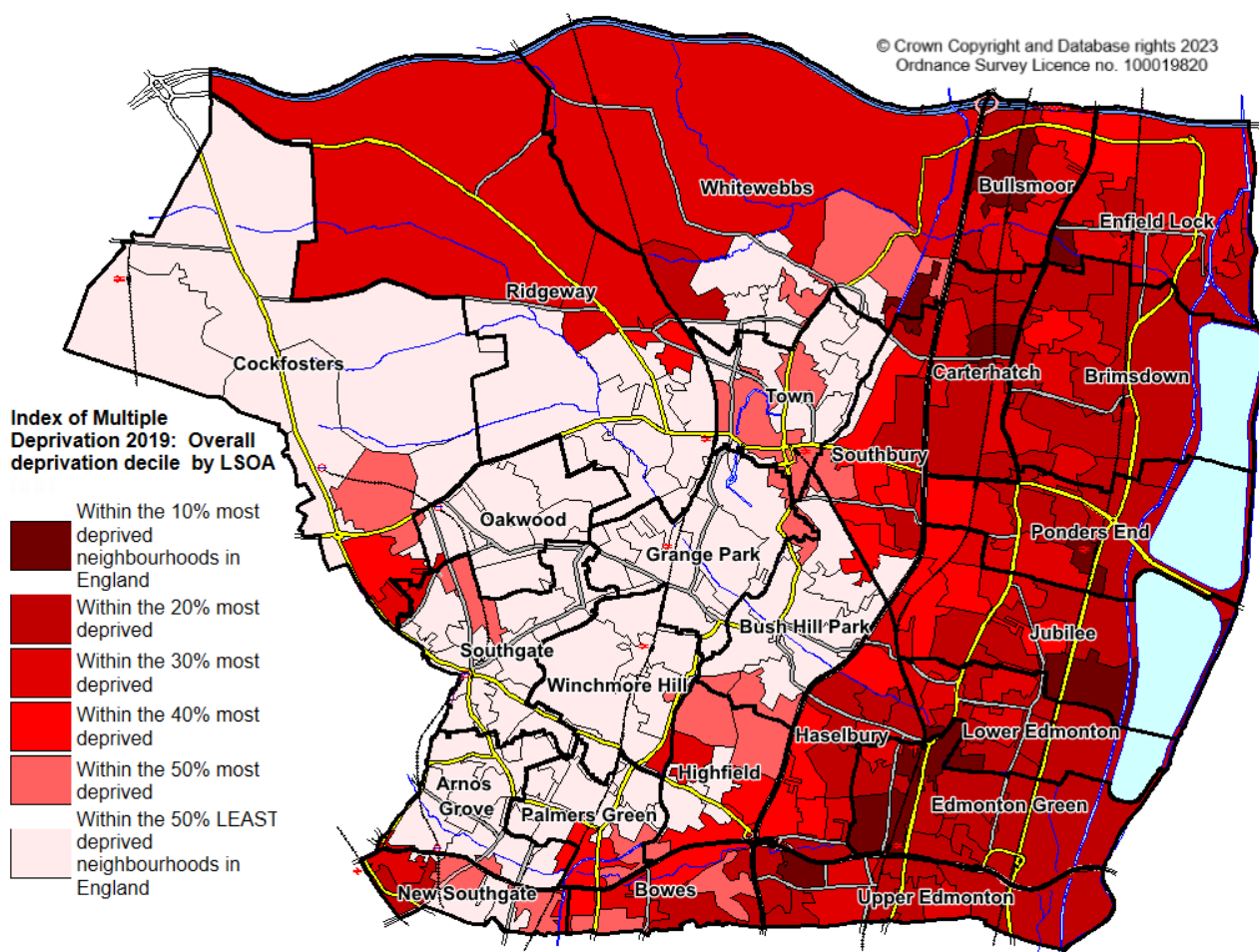
In 2021, the estimated proportion of people aged 16-64 who were in work or looking for work (the economically active) was higher than the borough average, at 79.1%. The proportion in employment was 75.2%.

Deprivation score

The Indices of Deprivation 2019 – published by the Ministry of Housing, Communities and Local Government measure **relative** deprivation in neighbourhood areas (Lower Layer Super Output Areas). These are ranked and sorted into deciles of relative deprivation.

Winchmore Hill is among the least deprived 50% of all wards in England.⁵

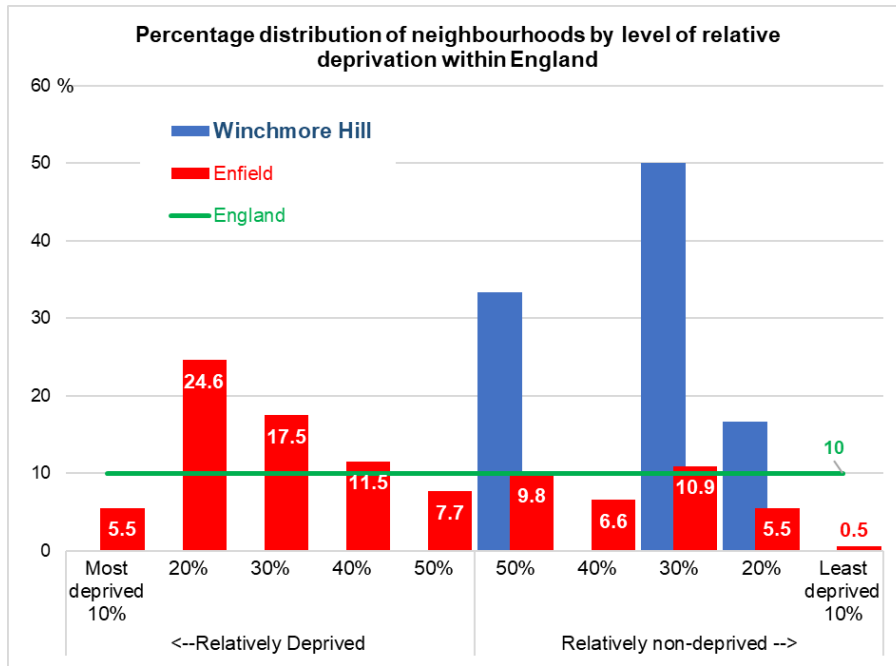
The map below illustrates how deprived the neighbourhood areas of the ward are, compared with all such areas in England. Darker shading indicates higher relative deprivation levels.



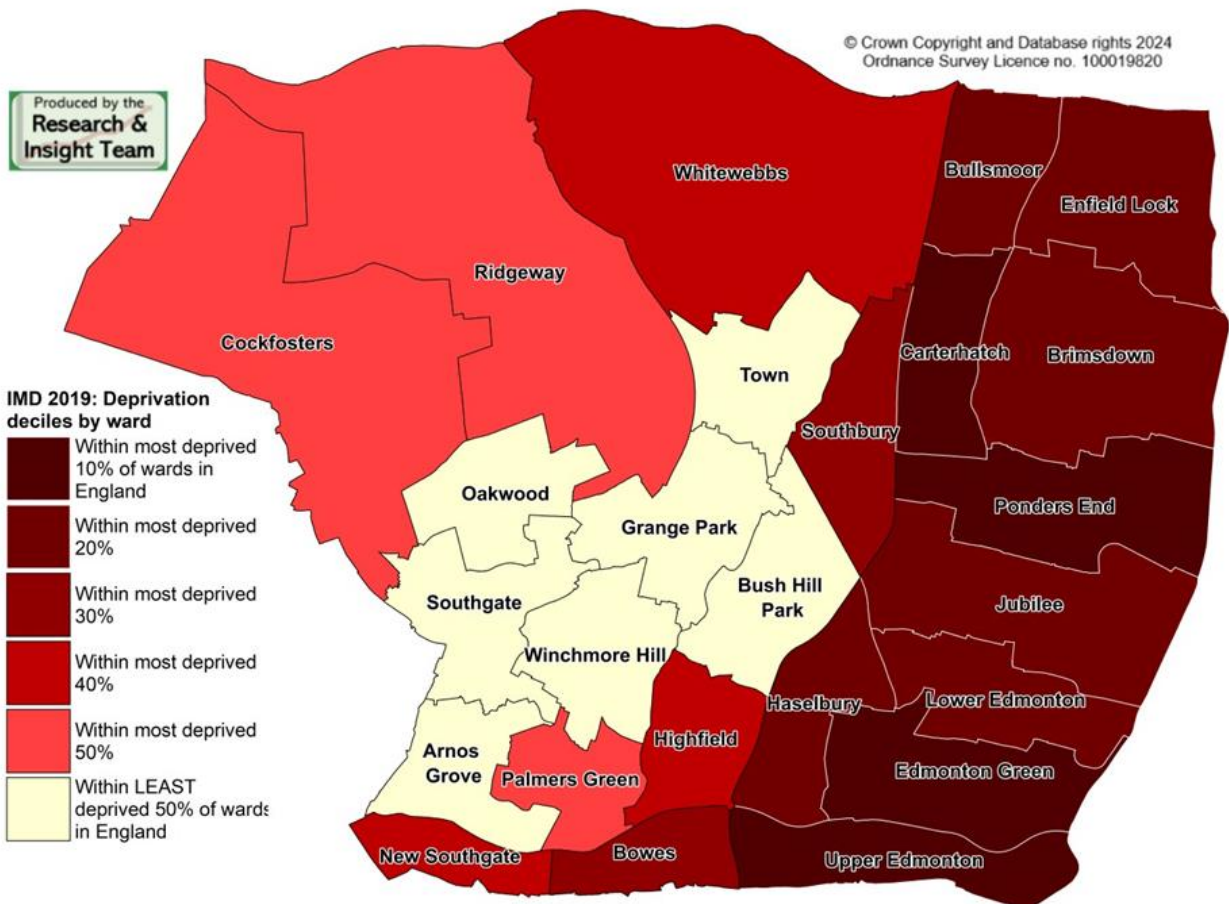
5% of Enfield's neighbourhood areas are among the 10% most deprived in the country, with a further 25% within the 20% most deprived. The chart below shows how the neighbourhood areas of the ward compares with this, and with the distribution in England.

⁵ Using rank of average score of constituent Lower layer Super Output Areas

Winchmore Hill



Ward level ⁶ deprivation deciles are shown in the map below. The wards with the highest relative deprivation are shaded in darker red.

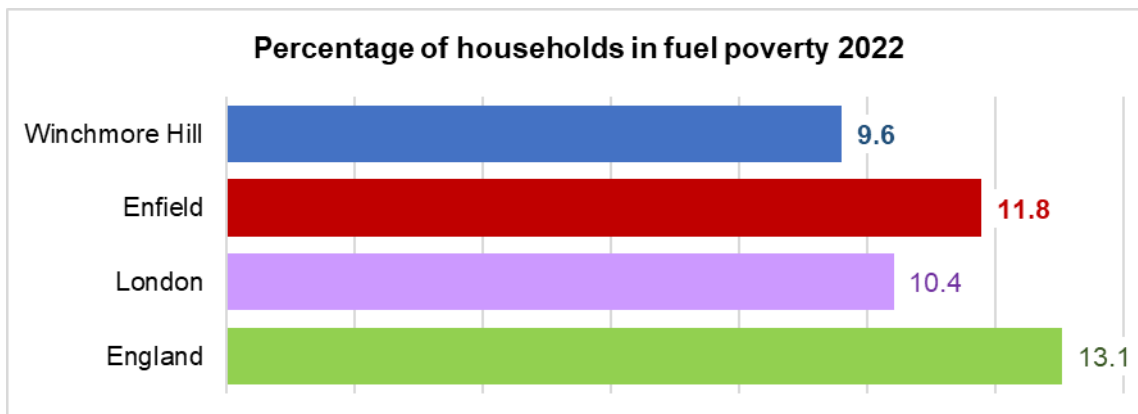


⁶ Using Rank of Average Score

Winchmore Hill

Fuel Poverty

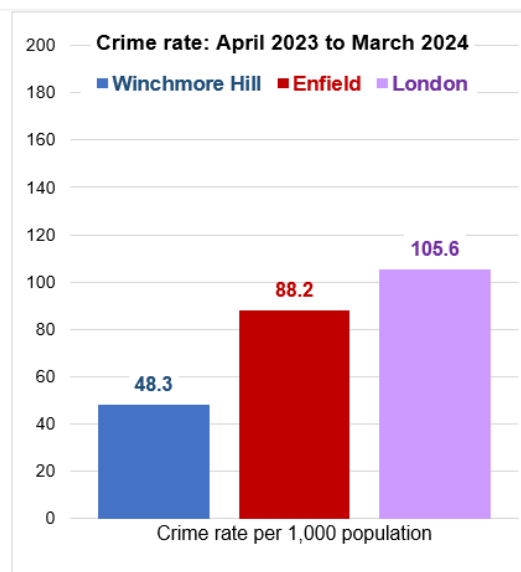
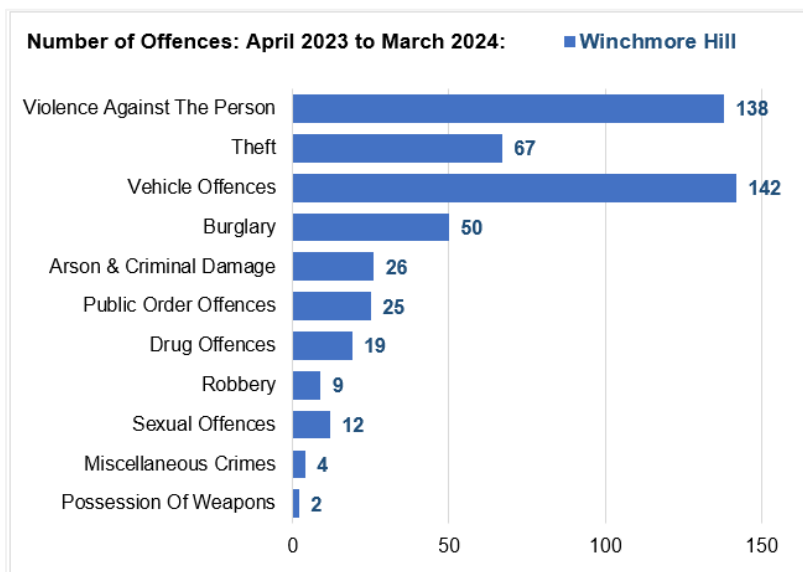
Best-fit geographic analysis of government statistics⁷ estimate the number and percentage of households which are in fuel poverty as of 2022.



Crime

Metropolitan Police data for the period April 2023 to March 2024 indicate that:

- There were 494 notifiable offences in the ward – a fall of 3% on the previous year.
- The most numerous offence categories were Vehicle Offences and Violence Against the Person.
- The crime rate per 1,000 residents⁸ is shown in the chart below right, with borough and regional comparators



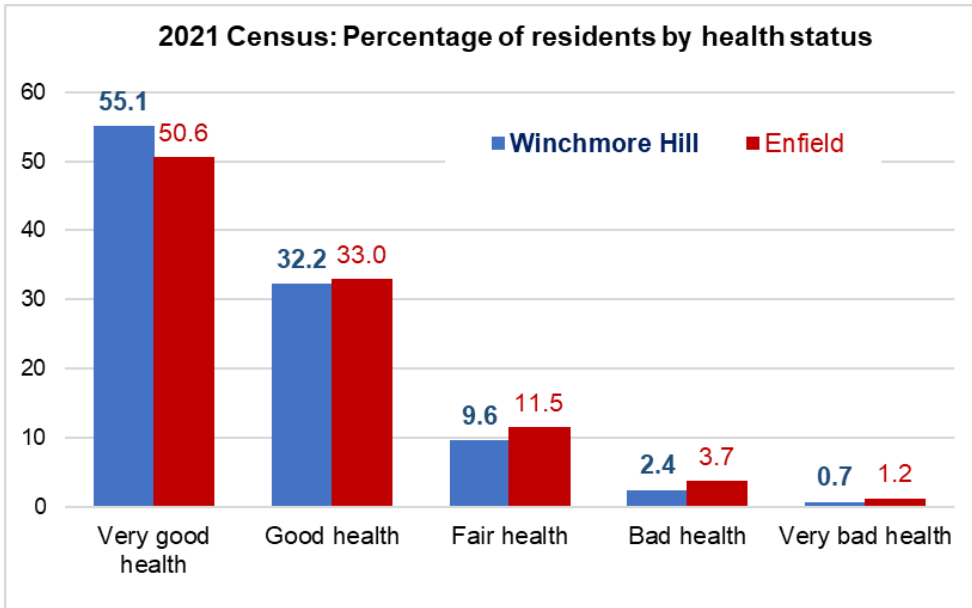
⁷ Published by Department for Energy Security and Net Zero

⁸ Denominator used here is the ONS mid-year population estimate for 2022. Metropolitan Police data employs GLA 2016-based population projections for their crime rates, which produces a different figure.

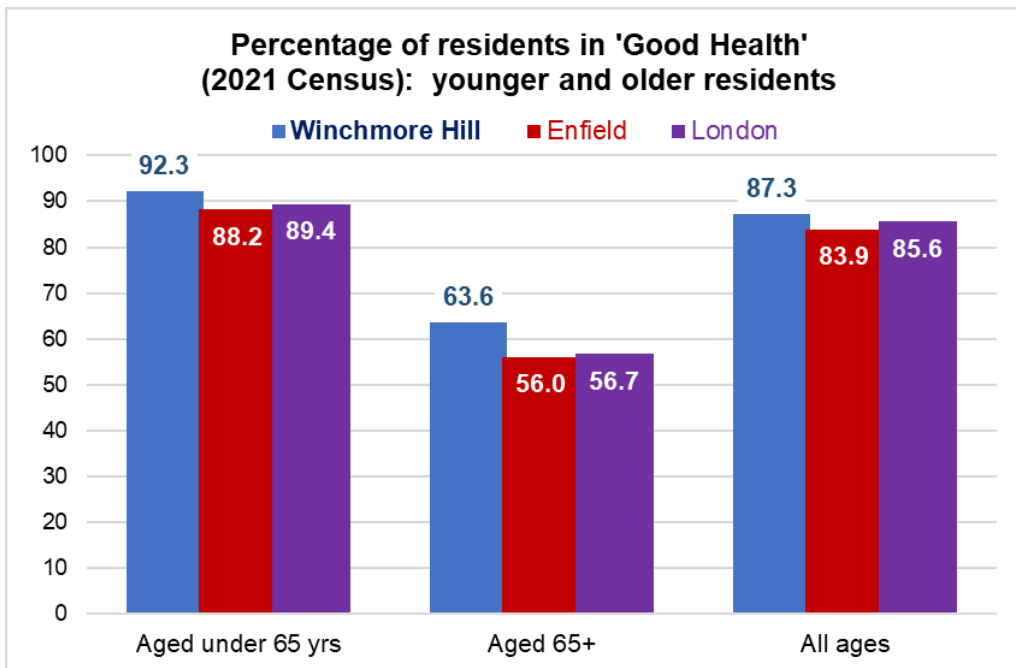
Winchmore Hill

Health

The 2021 Census asks residents to describe their general health. The chart below illustrates the response:

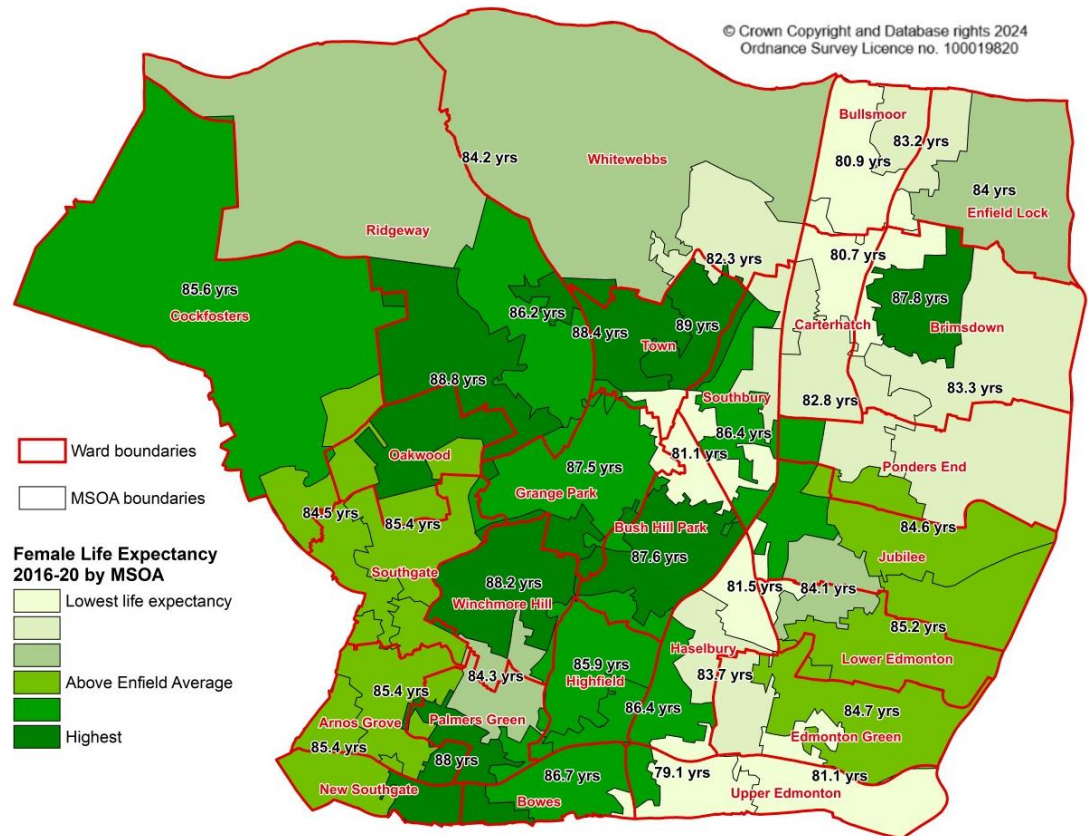
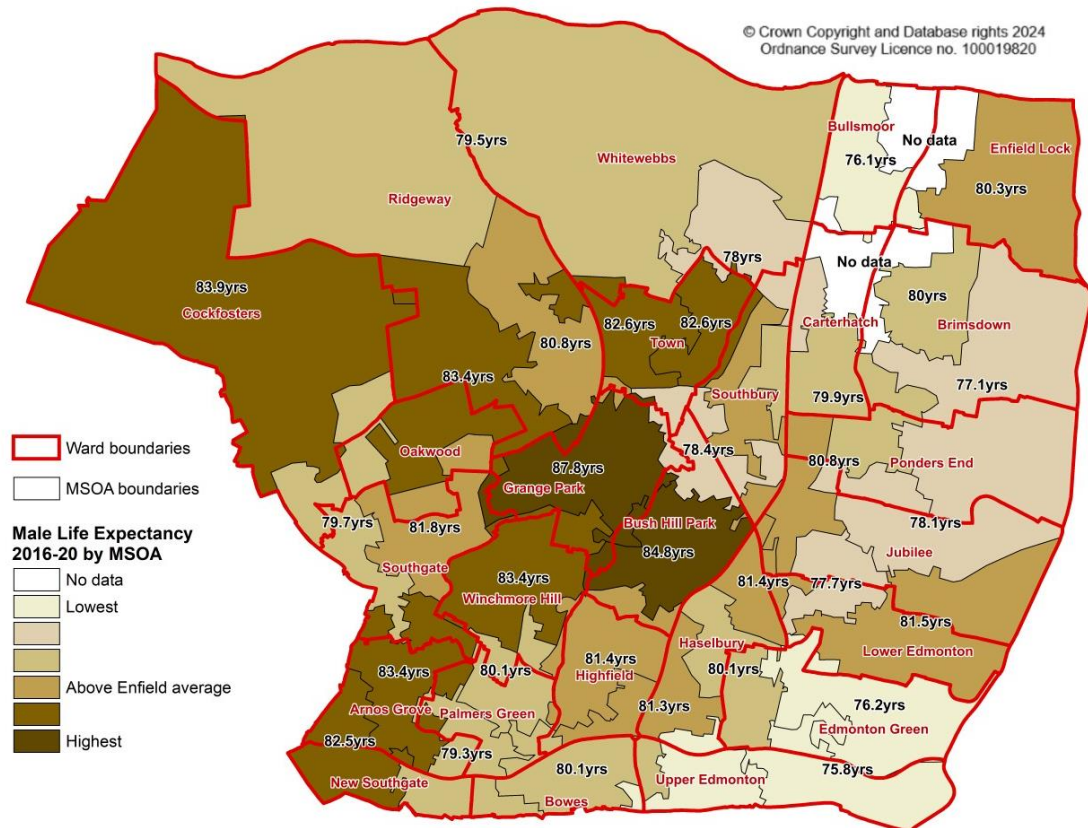


Ageing in a state of good health is obviously a desirable aim where possible, and the Census provides a snapshot of the health of people in different age groups. A separate analysis divides the population into those whose health is broadly 'Good' and those for whom it is 'Not Good'. The chart below details the percentage of under 65s and over 65s who describe their health as Good.



Winchmore Hill

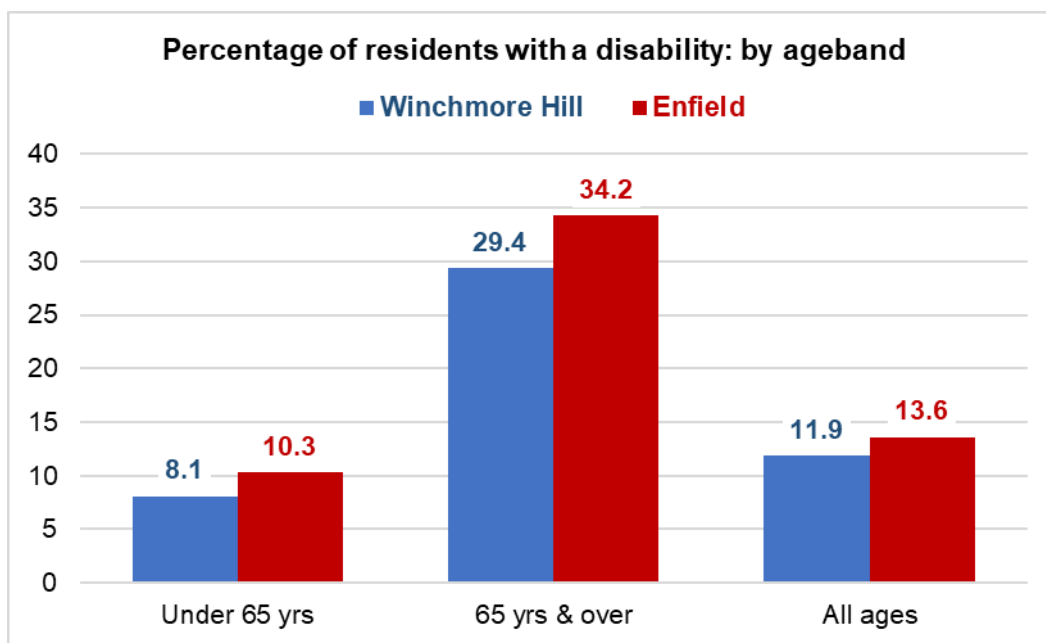
Life Expectancy information at ward level is not yet available for the 2022 Ward boundary geographies. However, data are available at Middle Layer Super Output Area level - another census geography with boundaries that unfortunately do not match those of wards. These are mapped below for male and female residents: the darkest shaded areas have the highest life expectancy at birth.



Winchmore Hill

Disability

According to the 2021 Census, 1237 residents had a disability (as defined under the Equality Act 2010). The proportions by age band are shown below.



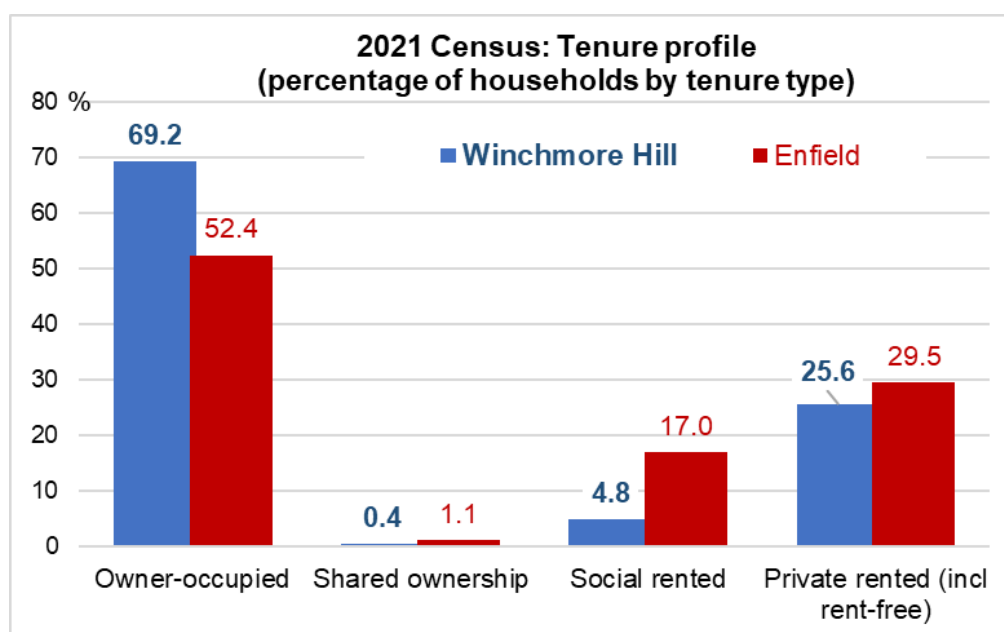
GP Surgeries

There are two GP surgeries in the ward:

The Woodberry Practice	1 Woodberry Avenue	Winchmore Hill	N21 3LE
Winchmore Hill Practice	808 Green Lanes	Winchmore Hill	N21 2SA

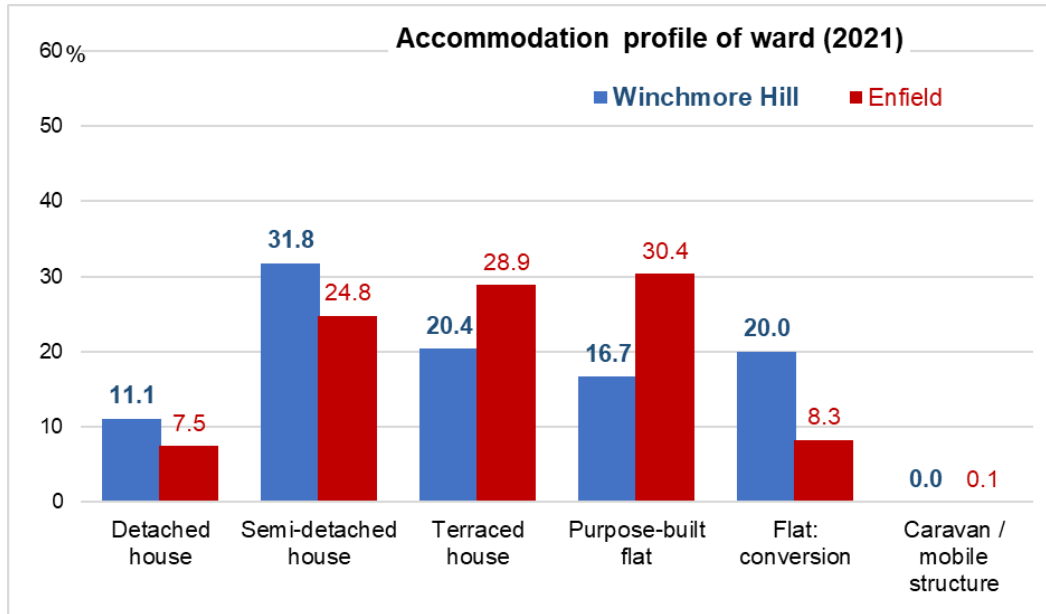
Housing

The 2021 (Census) profile of the households in the ward by housing tenure (sector) is as shown below, compared with borough averages.



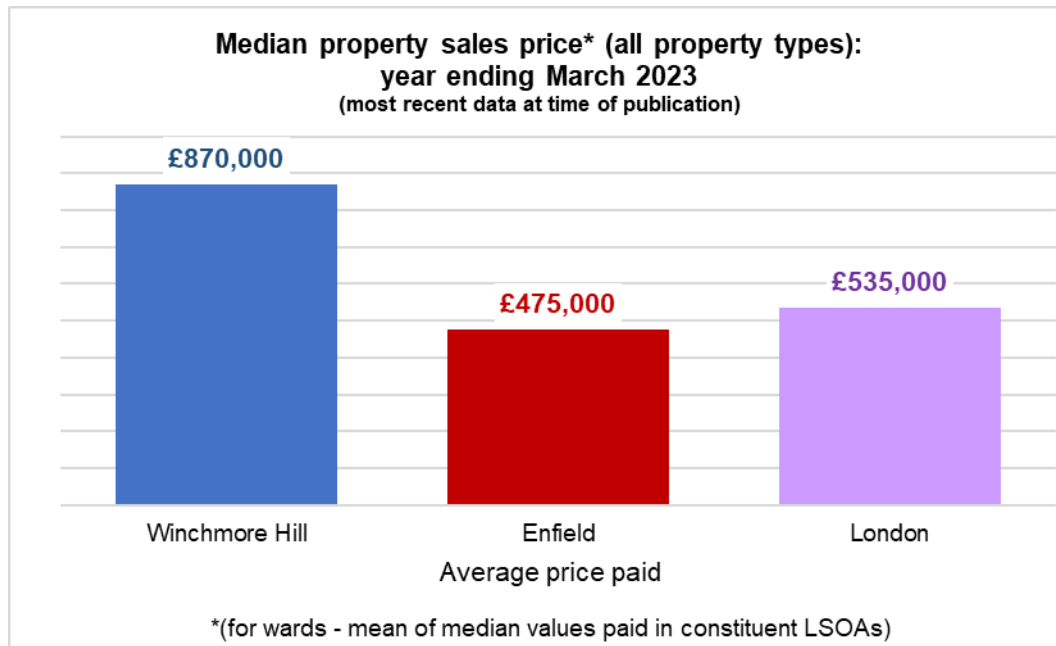
Winchmore Hill

The 2021 Census data provides a view of the accommodation type by ward compared with the rest of the borough.



Property Prices

Ward-level averages of sale prices paid have not yet been published (at time of publication of this document), so the average ward property price shown in the table below has been aggregated from smaller geographies.⁹



⁹ the ward average given is the mean of the median values of constituent Lower layer Super Output Areas. These values are therefore indicative only.

Winchmore Hill

Education

Schools in the ward are as follows:

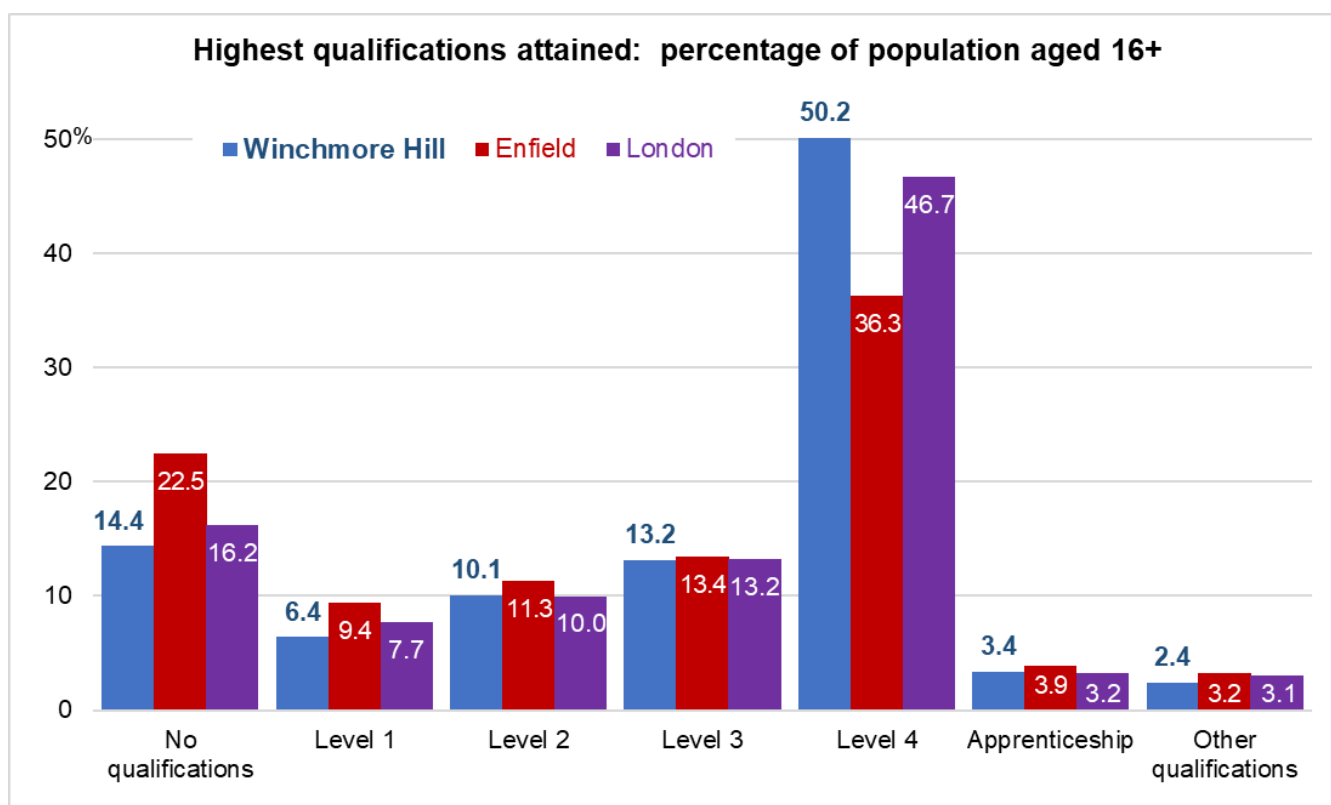
St Paul's CofE Primary School	Ringwood Way	Winchmore Hill	N21 2RA
Keble Preparatory School	Wades Hill	Winchmore Hill	N21 1BG
Palmers Green High School	104 Hoppers Road		N21 3LJ

Performance tables for schools:

The [Department for Education](#) publishes school performance data on their searchable webpages.

Qualifications in adults

Taken from the 2021 Census data the chart below shows the distribution of academic qualifications by population in the ward (aged 16 and over), and the borough-wide and regional average comparators.



Level 1 and entry level qualifications:	1 to 4 GCSEs grade A* to C , Any GCSEs at other grades, O levels or CSEs (any grades), 1 AS level, NVQ level 1, Foundation GNVQ, Basic or Essential Skills
Level 2 qualifications:	5 or more GCSEs (A* to C or 9 to 4), O levels (passes), CSEs (grade 1), School Certification, 1 A level, 2 to 3 AS levels, VCEs, Intermediate or Higher Diploma, Welsh Baccalaureate Intermediate Diploma, NVQ level 2, Intermediate GNVQ, City and Guilds Craft, BTEC First or General Diploma, RSA Diploma
Level 3 qualifications:	2 or more A levels or VCEs, 4 or more AS levels, Higher School Certificate, Progression or Advanced Diploma, Welsh Baccalaureate Advance Diploma, NVQ level 3; Advanced GNVQ, City and Guilds Advanced Craft, ONC, OND, BTEC National, RSA Advanced Diploma
Level 4 qualifications and above:	Degree (BA, BSc), higher degree (MA, PhD, PGCE), NVQ level 4 to 5, HNC, HND, RSA Higher Diploma, BTEC Higher level, professional qualifications (for example, teaching, nursing, accountancy)
Other qualifications:	Vocational or work-related qualifications, other qualifications achieved in England or Wales, qualifications achieved outside England or Wales (equivalent not stated or unknown)

Winchmore Hill

Culture and Leisure

There are is one library in the ward:

Winchmore Hill Library, Green Lanes, Winchmore Hill, N21 3AP Tel: 020 8379 6474

There are no leisure centres, but in nearby wards are:

Southgate Leisure Centre Winchmore Hill Road, Southgate, London N14 6AD
Aspire Sports and Fitness Centre Edmonton County Cambridge Campus, 325 Church Street N9 9HY

Parks and open spaces include:

GROVELANDS PARK The Bourne Southgate N14 6RA

Places of worship

Name & Address	Website	Tel no. (if known)
St. Monica's Church, 1 Stonard Rd, London N13 4DJ	http://www.stmonica.co.uk/	020 88869568
Holy Trinity Winchmore Hill, Green Lanes, London N21 3RS	http://www.holytrinitywinchmorehill.org.uk/	020 83641583
Winchmore Hill Baptist Church, Compton Rd, London N21 3PA	http://www.winchmorehillbaptistchurch.org.uk/	020 88822807
Winchmore Hill United Reformed Church, 77 Compton Rd, London N21 3NU	http://www.winchmorehillurc.co.uk/	020 88824776
Friends Meeting House, 61 Church Hill, London N21 1LE	https://www.quaker.org.uk/meetings/winchmore-hill	
St. Paul's Church, Winchmore Hill, Church Hill, London N21 1JA	http://www.spwh.org/	020 88864290

Voluntary and Community Sector

Some locally based community organisations are given below. This list is not exhaustive. Weblinks supplied by the organisation may not be current.

Organisation	Address (where known/applicable)	Website (if known)	Telephone	Email	Description of Services
10th Enfield Boys' Brigade Company	Winchmore Hill Baptist Church, Compton Road, London, N21 3PA	http://10enfield.boys-brigade.org.uk/		enfield@boys-brigade.org.uk —	Providing activities for boys & girls aged 5 to 18 years
1st Winchmore Hill Girls' Brigade Company	Winchmore Hill Baptist Church, Compton Road, London, N21 3PA	https://enfield.boys-brigade.org.uk/		jackie@winorman.co.uk	Providing activities for girls aged 5 to 18 years
3rd Southgate (St Paul's Winchmore Hill) Scout Group	St Paul's Church Hall, Church Hill, London, N21 1JA	www.scouts.org.uk		gsl@3rdsouthgate.org.uk	Scout, Cub and Beaver groups

Winchmore Hill

Organisation	Address (where known/applicable)	Website (if known)	Telephone	Email	Description of Services
5th Southgate Scout Group	Winchmore Hill United Reformed Church, Compton Road, London, N21 3NU	www.scouts.org.uk		Jpoole68@yahoo.com	Scout, Cub and Beaver groups
Children's International Voices of Enfield	The Burford Centre, Palmers Green United Reformed Church, Fox Lane, Palmers Green, London N13 4LR	https://childrensvoicesofenfield.com/		keytemusic@gmail.com	A choir for children and young adults
Dowset Club	Winchmore Methodist Church Hall, Green Lanes, London, N13 4EP			vcs@enfield.gov.uk	Social club for adults with special needs
Enfield Street & School Pastors	N13 4LN	https://streetpastors.org/locations/enfield/	020 8886 3786	enfield@streetpastors.org.uk	Volunteer group helping those on the streets in our community
Friends of Grovelands Park	N21 3DB	https://friendsofgrovelands.co.uk/friends-of-fog/		friends@grovelandspark.net	Local group with the aim of improving the appearance, facilities, conservation and safety of Grovelands Park
Grovelands Bowling Club	Church Hill, , Winchmore Hill, London N21 1JA	https://grovelandsbowlsclub.hitsports.co.uk/	020 8886 8404		Providing bowling and social activities including whist and bridge evenings, outings and holidays.
Koza Educational Association	Suite 1, 596 Green Lanes, Palmers Green, London N13 5RY	https://www.facebook.com/KOZA-Educational-Association-211304582267435/	020 8882 8500	info@aa-as.com	To provide people from disadvantaged backgrounds an opportunity to succeed in life
No. 85 (Enfield & Southgate) Squadron ATC	Farm Road, Winchmore Hill, London, N21 3JQ	www.85squadron.co.uk		-	Air cadet squadron
Southgate Photographic Society	Howley Hall, St Paul's Church, Church Hill, Winchmore Hill N21 1JA	www.southgatephoto.org.uk		Info@southgatephoto.org.uk	Amateur photographic group
Winchmore Hill Bowls Club	Radcliffe Road, Winchmore Hill, London, N21 2SD	www.whbowlsclub.hittstennis.co.uk/		-	Bowls club
Winchmore Hill Community Care	The Friends Meeting House, 59 Church Hill, Winchmore Hill, London N21 1LE	www.winchmorehillcommunitycare.weebly.com		-	Volunteer good neighbour scheme
Woodcroft Wildspace	N21 3QP	www.woodcroft.org.uk	020 8819 1662 / 07768 872898	enquiries@woodcroft.org.uk	Educational nature reserve and wild space

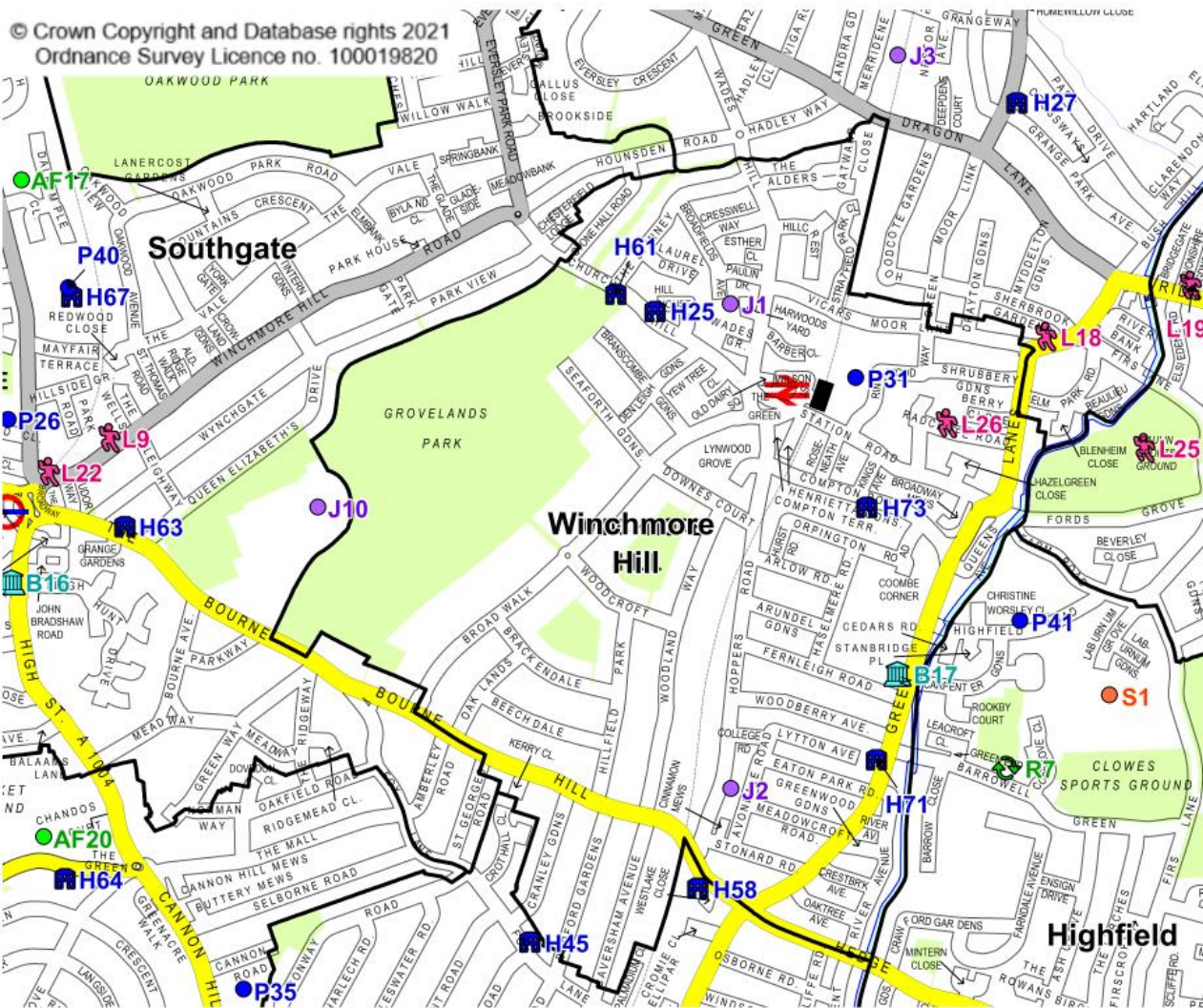
Additional Sources of information

For local information visit the Enfield Council website homepage: <http://www.enfield.gov.uk/>. Creating an Enfield Connected account will enable you to find out about local events and services.

For statistics, search on the [London Datastore](#) or select Local Area Profile data on [NOMIS](#).

On the following page is a map of the ward featuring some local amenities (we cannot guarantee that all such amenities are included).

Winchmore Hill



Winchmore Hill ward

 Parks and open spaces

Schools

- P26 St Andrew's Southgate Primary School (CE)
- P31 St Paul's CofE Primary School
-  P35 St Monica's RC Primary School
- P40 West Grove Primary
- P41 Highfield Primary School
-  S1 Winchmore School
-  AF17 Wolfson Hillel Primary School
-  AF20 Walker Primary School
- J1 Keble Preparatory School
-  J3 Grange Park Preparatory School
- J10 North London Hospital School

Halls for hire

- H25 Friends Meeting Hse
- H27 Grange Park Methodist Ch.
- H45 Palmers Green URC hall
- H58 St John's Hall
-  H61 St Pauls Ch. Hall
- H63 The Bourne Methodist Ch.
- H64 Walker Hall
- H67 West Grove School
- H71 Winchmore Hill Methodist Ch.
- H73 Winchmore Hill URC

Sport & Leisure

- L9 Southgate Leisure Centre
- L18 Fitblitz Gym
-  L19 Hazelwood Sports Club
- L22 PureGym London Southgate
- L25 Winchmore Hill Sports Club
- L26 Winchmore Hill Bowling Club

Libraries

-  B16 Southgate Circus Library
- B17 Winchmore Hill Library

Recycling sites

-  R7 Barrowell Green Recycling Centre

Knowledge & Insight Hub



Produced by the Research and Insight Team

If you have any queries relating to this document please email ResearchandInsight@enfield.gov.uk

Sources and related notes

Various measures – Ethnicity, religion and language: 2021 Census; © Crown Copyright, Office for National Statistics.
Population and Age Profile – Office for National Statistics mid-year population estimates
Economic Activity – all economically active 16-64 year olds = working plus unemployed – 2021 Census; © Crown Copyright, the activity rate (%) is the % of the population aged 16-64
Unemployment — the official DWP 'claimant count', April 2024
Universal Credit households – Department for Work and Pensions, February 2024
Income – Low income households – CACI Paycheck © CACI
Deprivation – Ministry for Housing, Communities & Local Government (now defunct)
Children in low-income households – Department for Work and Pensions (2023)
Fuel Poverty – Department for Energy Security and Net Zero (2022)
Qualifications – 2021 Census; © Crown Copyright; note that this table excludes apprenticeships and 'other' qualifications
Housing type – 2021 Census; © Crown Copyright
General health – 2021 Census; © Crown Copyright
Disability – 2021 Census, © Crown Copyright
Life Expectancy – Office for Health Improvement and Disparities (OHID)
Crime rate – uses crime counts from the Metropolitan Police for 2023/24