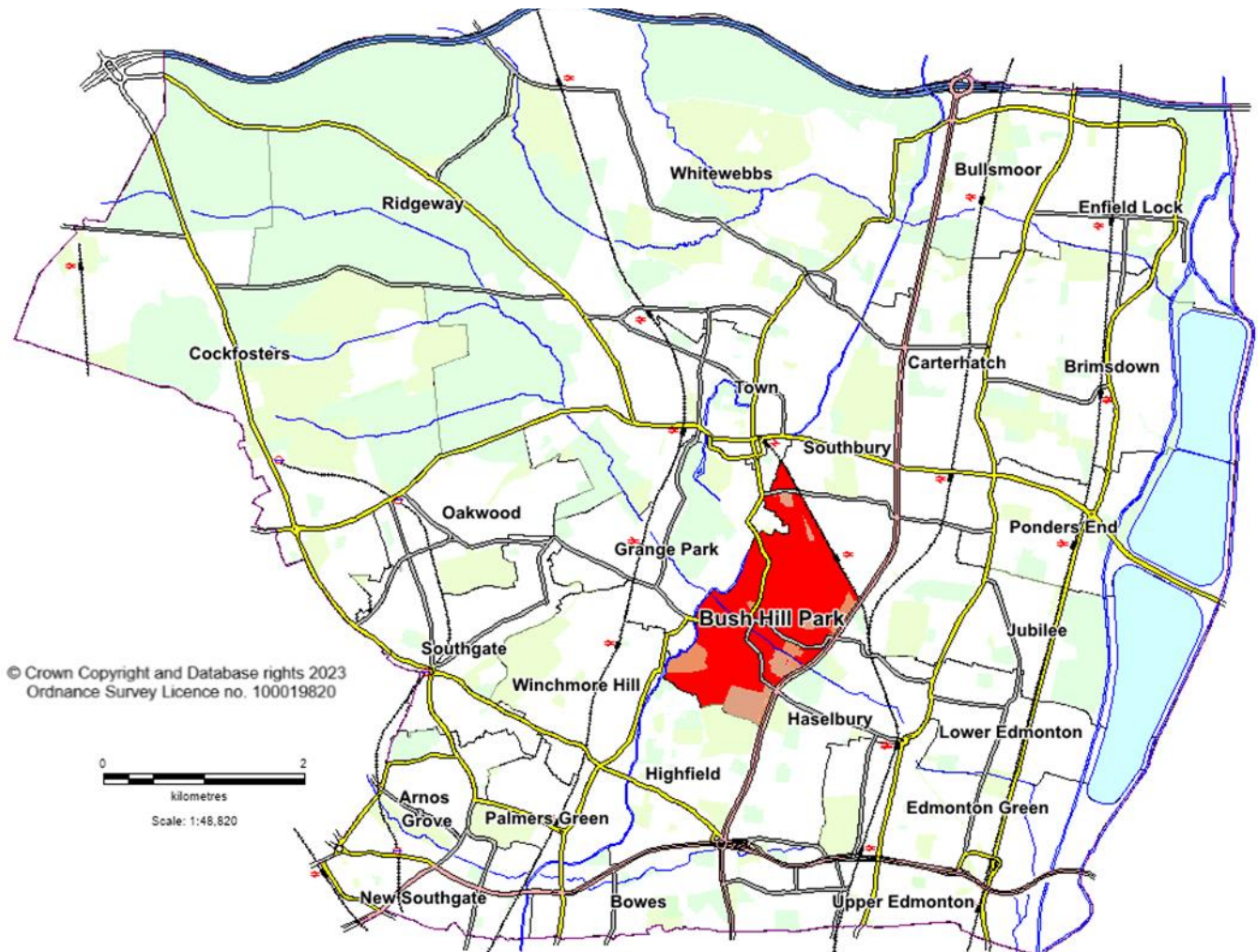


Ward Profile: Bush Hill Park 2024



Bush Hill Park is situated in the centre of the Borough, bordered by the wards of Haselbury, Highfield, Winchmore Hill, Grange Park, Town and Southbury.

It is covered by postal district of EN1, N21 and N9

The ward falls within the parliamentary constituency of Edmonton and Winchmore Hill.

Bush Hill Park

Ward Profile: 2024

This profile is intended to provide a guide to the demography, social and economic data and Council facilities in the ward.

Not all data is available at ward level for the 2022 ward boundaries. Some statistics appearing in this document have been aggregated from smaller statistical geographies on a 'best fit' basis.

The profile has been collated using the most up to date local-level data relating to 2023-24 as far as possible. A variety of statistical sources have been used in its compilation.

Ward Councillors

The ward is represented by the following council members:

Ward	Councillor	Party	Phone	Email
Bush Hill Park	Peter Fallart	Conservative Party	020 8132 0867	crr.peter.d.fallart@enfield.gov.uk
Bush Hill Park	Patricia Gregory	Conservative Party	020 8132 0527	Cllr.Pat.Gregory@enfield.gov.uk
Bush Hill Park	James Hockney	Conservative Party	020 8379 4770	crr.james.hockney@enfield.gov.uk

Demography

Summary Statistics

	Bush Hill Park	Enfield	Source
Population Estimate (2022)	12,496	327,224	Office for National Statistics: mid-year population estimates 2022
Children aged 0-15	2,252	71,592	
Working-age people (16-64)	7,290	209,626	
Older people aged 65+	2,954	46,006	
% All Children aged 0-15	18.0	21.9	
% All Working-age (16-64)	58.3	64.1	
% All Older people aged 65+	23.6	14.1	
% Not Born in UK - 2021	30.2	40.4	Census 2021
% English is First Language of no one in household - 2021	7.7	13.4	
Area - Square Kilometres	2.3	82.2	Local Government Boundary Commission
Population density (people per sq km)	5,433	3,981	

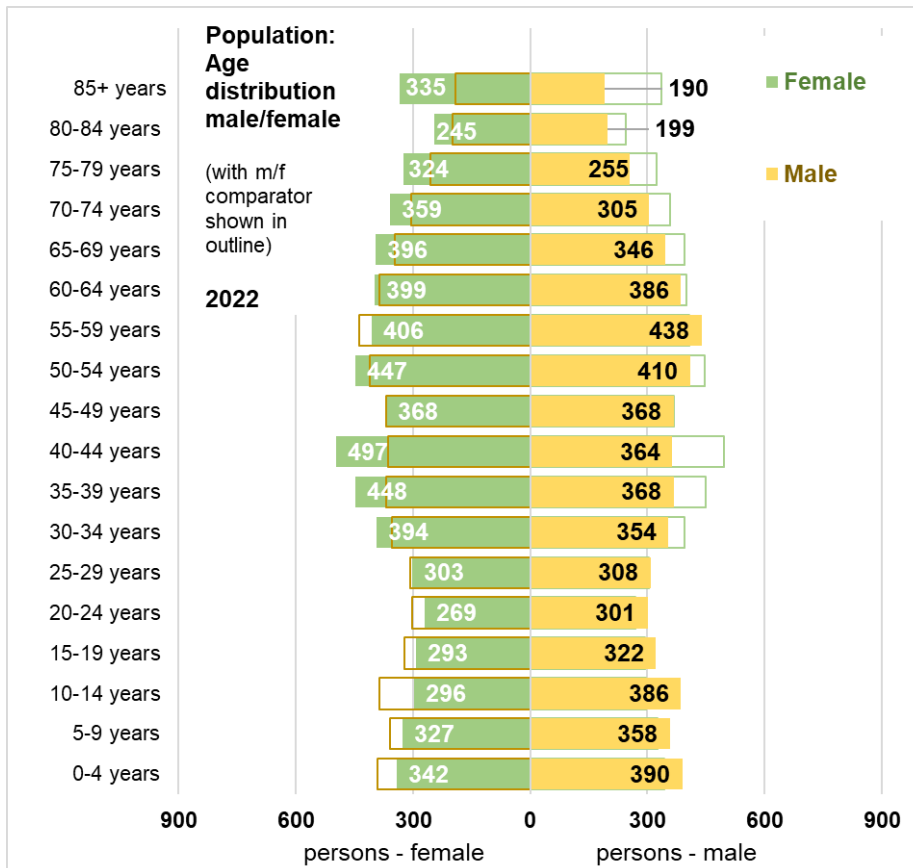
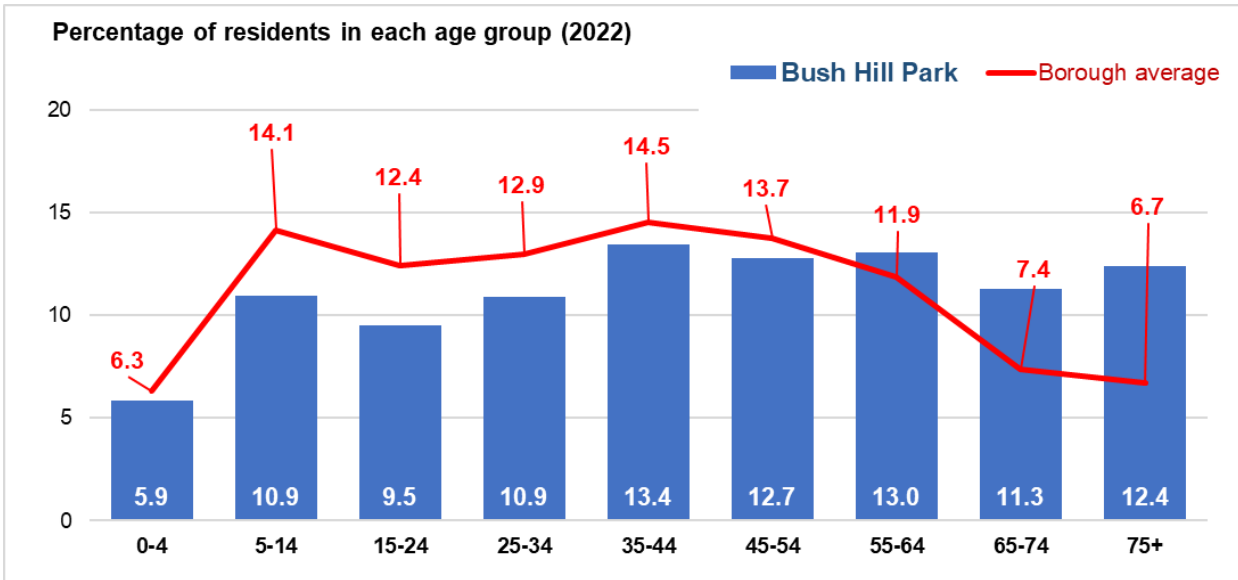
Bush Hill Park

Population

Based on the ONS mid-year estimate, the ward population is estimated to be 12,496. The population has not increased significantly in the last decade.

Age Profile

The ward has relatively high numbers of older adults when compared to the borough average, and proportionately fewer children and younger adults. Women outnumber men in most age bands over 20 years of age (see table bottom).



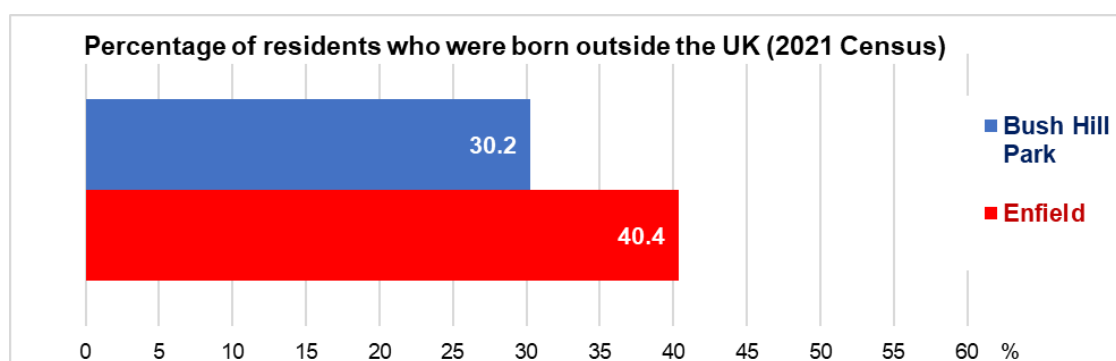
Bush Hill Park

Ethnicity

The 2021 Census indicates the ethnic breakdown of the ward to be as follows:

Ethnic Group	Bush Hill Park		Borough
	Persons	% of total	%
White British	5,617	44.2	31.3
White Irish	402	3.2	1.9
Gypsy or Irish Traveller	13	0.1	0.1
Greek	127	1.0	1.1
Greek Cypriot	719	5.7	3.0
Turkish	355	2.8	5.3
Turkish Cypriot	368	2.9	2.3
Kurdish	99	0.8	1.7
Bulgarian	81	0.6	1.6
Polish	95	0.7	1.5
Romanian	166	1.3	1.4
Albanian	121	1.0	1.0
Roma / Romany Gypsy	25	0.2	0.3
White Other	889	7.0	7.5
Mixed: White / Black Caribbean	139	1.1	1.6
Mixed: White / Black African	91	0.7	0.9
Mixed: White / Other Black (incl Black British)	10	0.1	0.1
Mixed: White / Asian	207	1.6	1.2
Mixed: Black / Asian	24	0.2	0.1
Mixed: Other	236	1.9	2.0
Indian	558	4.4	3.6
Pakistani	209	1.6	1.1
Bangladeshi	154	1.2	2.5
Chinese	74	0.6	0.8
Other Asian	472	3.7	3.5
Black British	110	0.9	1.8
Somali	30	0.2	2.5
Ghanaian	42	0.3	1.5
Nigerian	135	1.1	1.5
Other Black African	248	2.0	5.3
Black Caribbean	457	3.6	5.1
Other Black	57	0.4	0.8
Other Ethnic Group: Arab	63	0.5	0.8
Other Ethnic Group	321	2.5	3.1

Residents born outside the UK



Bush Hill Park

Language

The 2021 Census reveals the languages spoken by people living in the ward. At the time of publication, ward-level data were only available for residents aged sixteen and over, and some languages are not yet given in a disaggregated form (eg Bulgarian, Albanian and certain other European languages).

The most widely-spoken languages at that time were:

Main Language	Bush Hill Park	
	Number	Percentage
English	8823	84.5%
Other EU language (incl Romanian, Bulgarian, Czech)	584	5.6%
Turkish	303	2.9%
Other Non-EU language (incl Albanian)	143	1.4%
Gujarati	78	0.7%
Polish	75	0.7%

Source: 2021 Census

Religion

The 2021 Census showed the religious makeup of the ward as:

Religion	Bush Hill Park		Borough Average %
	Number	%	
Christian	6,813	53.6	46.4
No religion	2,616	20.6	19.8
Muslim	1,492	11.7	18.6
Religion not stated	899	7.1	7.0
Hindu	452	3.6	3.1
Alevi	134	1.1	2.4
Jewish	136	1.1	1.1
Other religion	66	0.5	0.7
Buddhist	38	0.3	0.5
Sikh	64	0.5	0.4

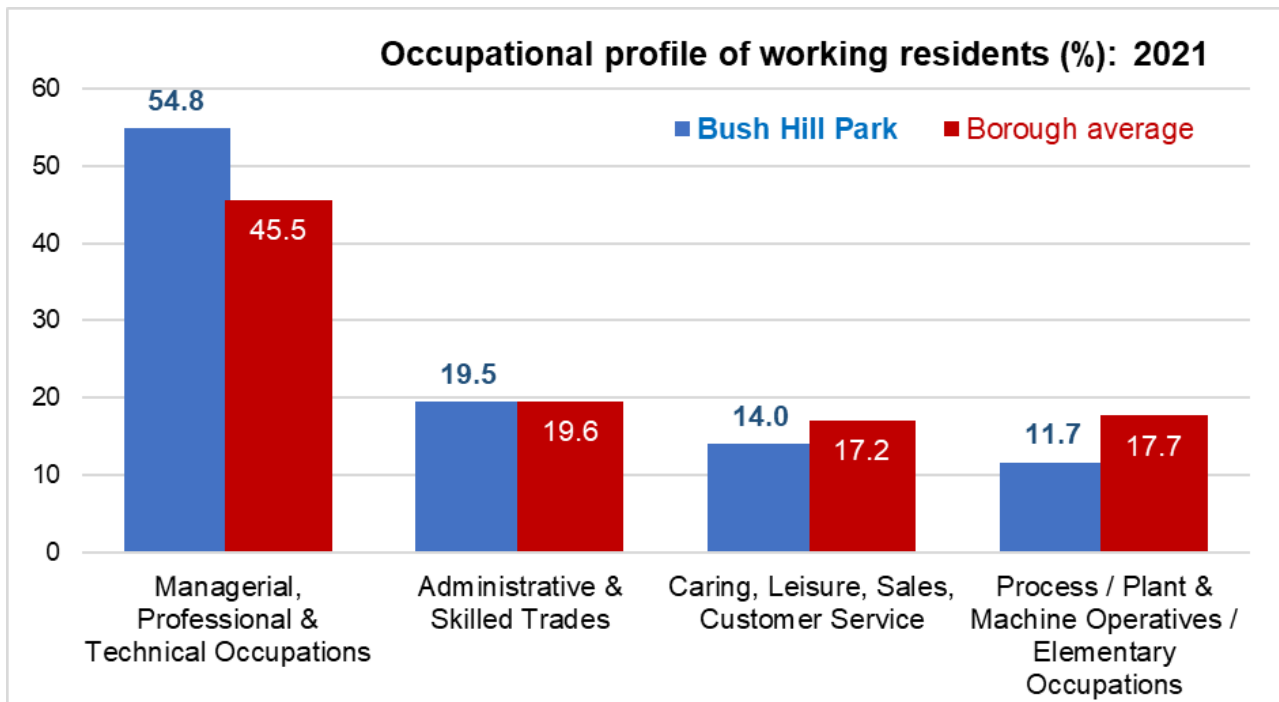
Socio-Economic Factors

Key features:

- The ward has relatively high numbers of adults in managerial and professional occupations.
- Household incomes are higher than the borough average, with low numbers of households in poverty.
- 2.9% of adults are on unemployment benefits and 15% of households in Universal Credit – lower than the borough averages
- Deprivation Indices: the ward is relatively non-deprived – among the 50% least deprived wards in England.
- Proportion of households in fuel poverty is lower than average - 7.8%
- Crime is relatively low.
- Health: at the 2021 Census, 84% of residents reported Very Good or Good health
- Higher than average numbers of households are owner-occupiers.
- Levels of educational attainment are higher than the borough as a whole

Socio-economic classification

Occupational groups are taken from the 2021 Census. The table below indicates the occupational profile of the ward, compared with the borough in general.

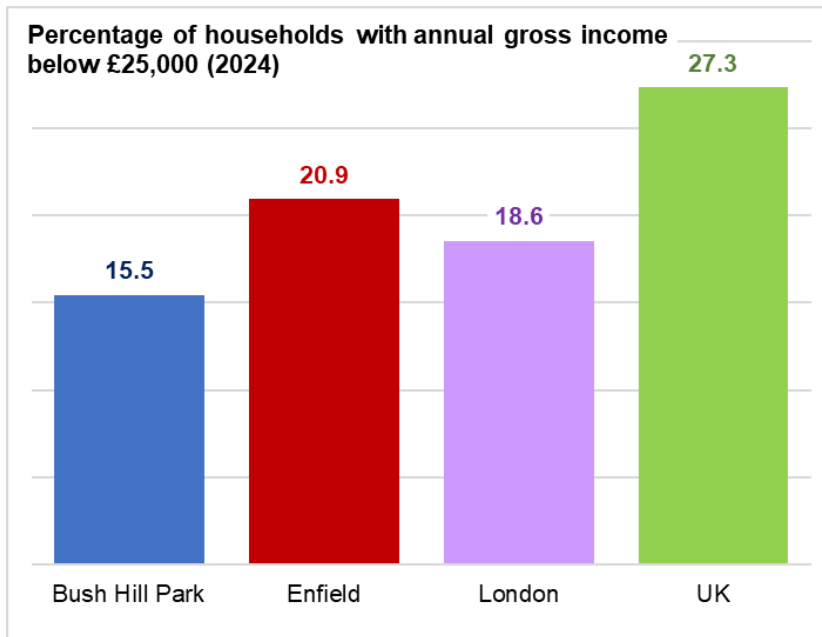


Bush Hill Park

Low Income Households

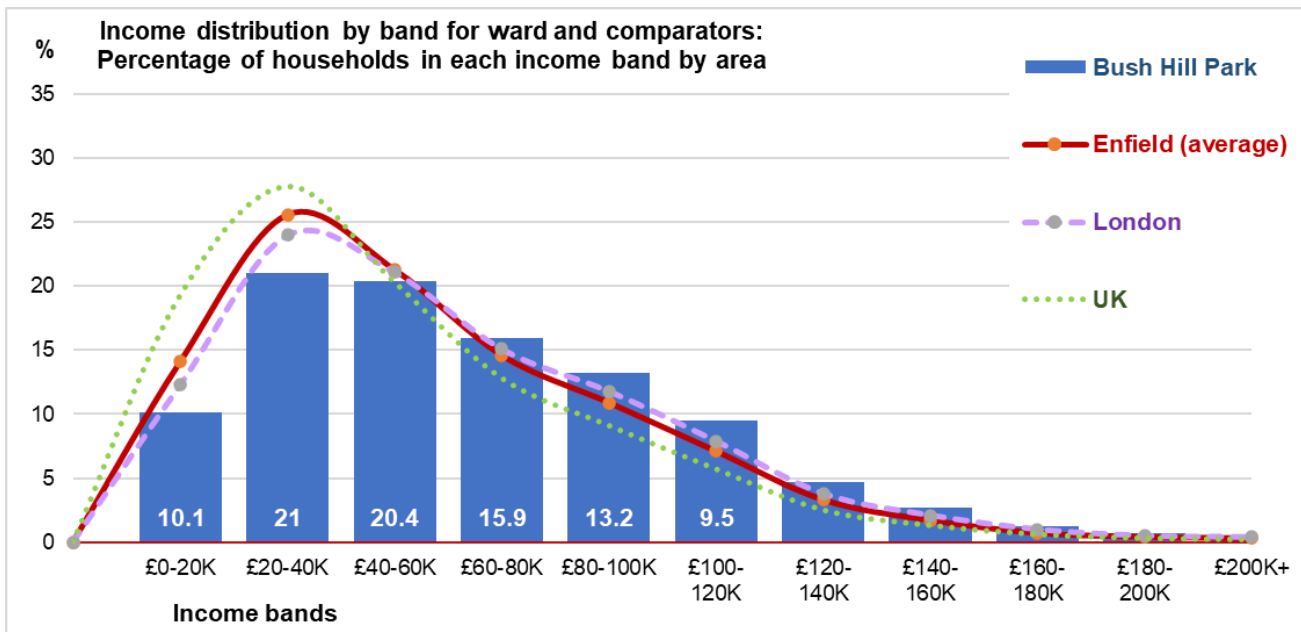
Data from CACI Ltd indicate that, as at 2024, households in the ward have an average (median) gross household income¹ of around **£58,500 per annum**, which is above the borough average, and higher than the average for the London area.

The percentage of households with an annual income below £25,000 is shown in the chart below.



The chart below shows the distribution of annual household incomes in the ward by £20,000 bands, with comparator areas.

As can be seen, proportionately more households have incomes in the higher income bands than the borough average, and fewer are in the lower bands.



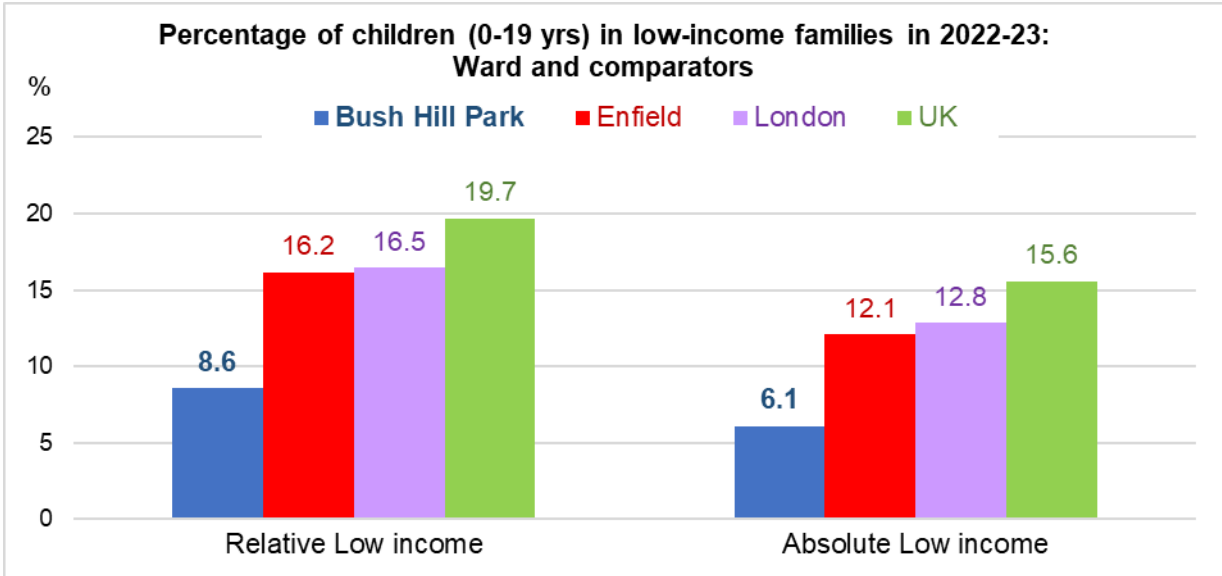
¹ Non-equivalised gross annual income. Figure is rounded to nearest £500.

Bush Hill Park

Statistics from the Department for Work and Pensions indicate that, in 2023:

- 221 children² in the ward were living in families with Relative low income, and
- 165 were in families of Absolute low income³.

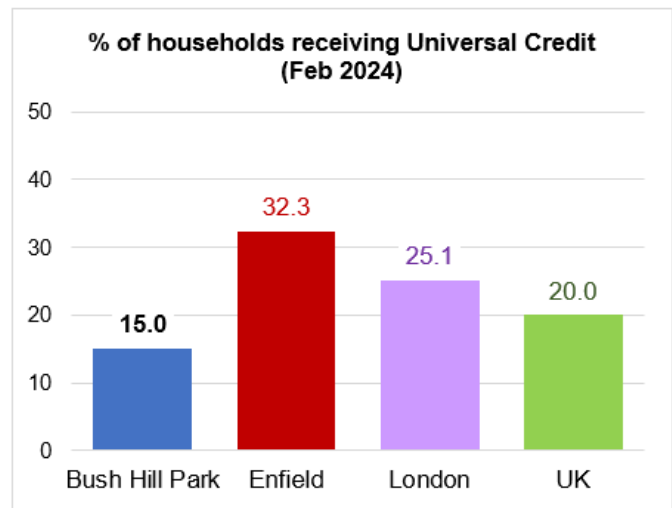
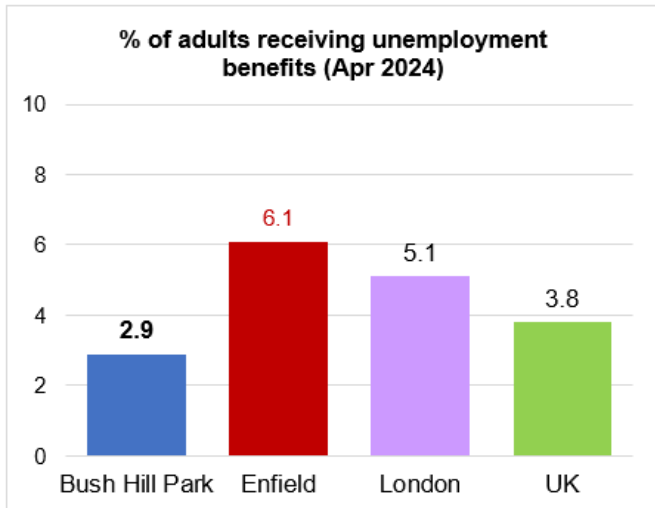
The proportions of children in poverty compared with local, regional and national averages are shown in the chart below.



Benefit Claims

- As of April 2024, the unemployed claimant count⁴ in the ward was 220
- At February 2024, 769 households (including working families) were claiming Universal Credit

Proportions of residents and households receiving these benefits are shown below:



² Aged up to 19 years (includes 16-19 year-olds who are in training or non-advanced education – ie categories for which Child Benefit would be payable assuming no other disqualifying factors)

³ Relative low income: equivalised household income is less than 60% of the UK median for that year. Absolute low income: equivalised household income is less than 60% of the UK median for the period 2010-2011.

⁴ The 'narrow' measure of unemployment: the number of people receiving either Job Seekers' Allowance, or unemployed claimants of Universal Credit who are required to seek work.

Bush Hill Park

Economically active people

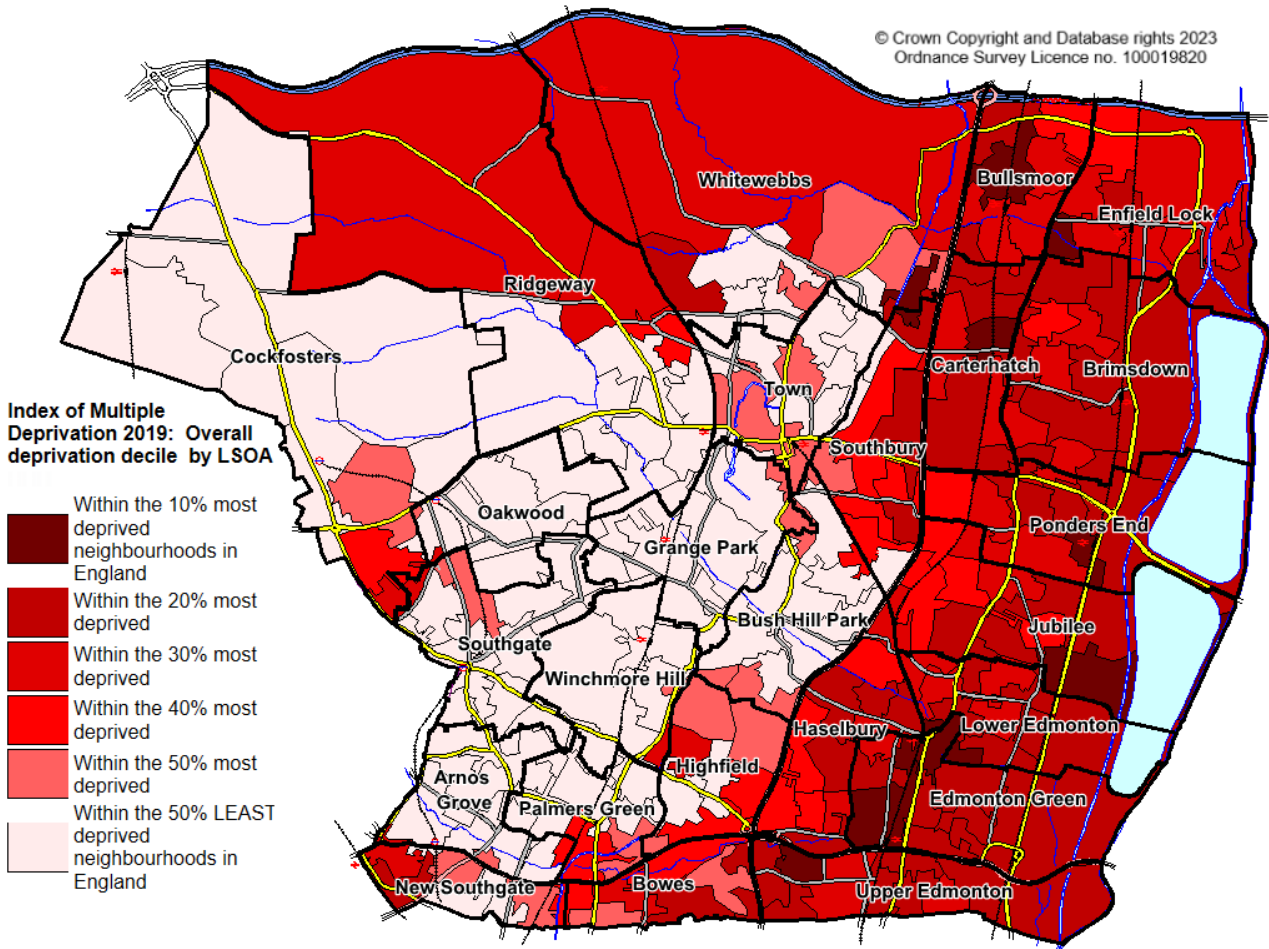
In 2021, the estimated proportion of people aged 16-64 who were in work or looking for work (the economically active) was higher than the borough average, at 77.0%. The proportion in employment was 72.1%.

Deprivation score

The Indices of Deprivation 2019 – published by the Ministry of Housing, Communities and Local Government - measure **relative** deprivation in neighbourhood areas (Lower Layer Super Output Areas). These are ranked and sorted into deciles of relative deprivation.

Bush Hill Park is among the least deprived 50% of all wards in England.⁵

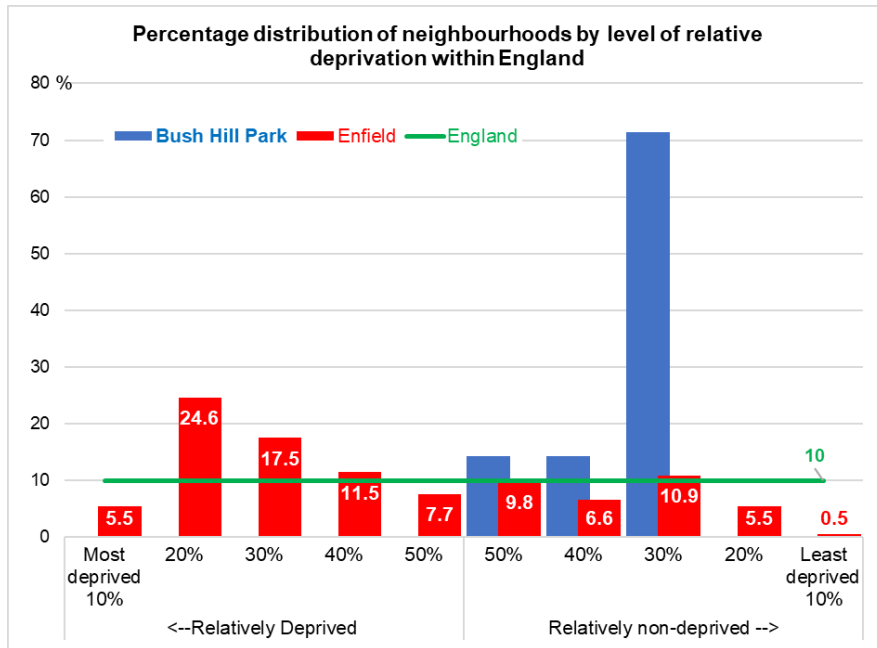
The map below illustrates how deprived the neighbourhood areas of the ward are, compared with all such areas in England. Darker shading indicates higher relative deprivation levels.



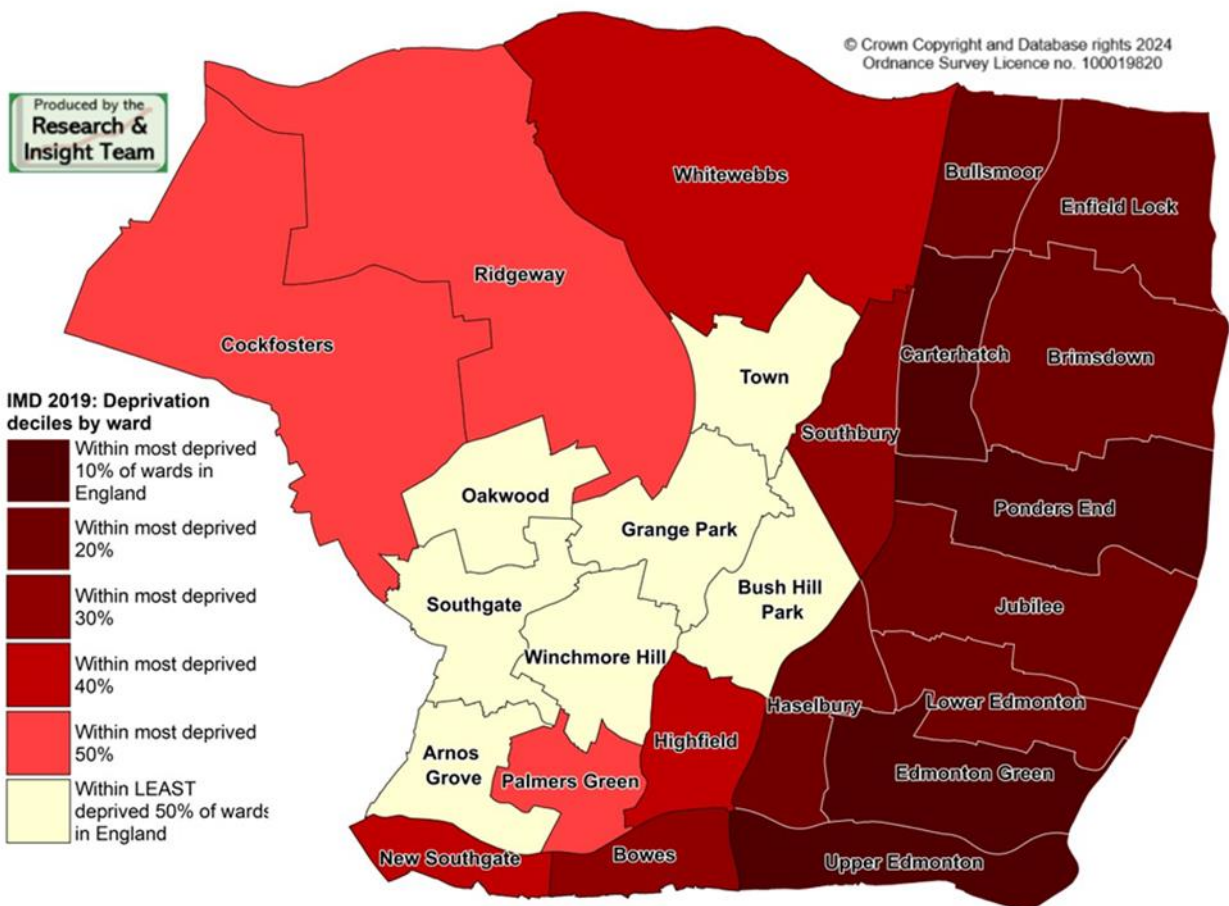
5% of Enfield's neighbourhood areas are among the 10% most deprived in the country, with a further 25% within the 20% most deprived. The chart below shows how the neighbourhood areas of the ward compares with this, and with the distribution in England.

⁵ Using rank of average score of its constituent Lower layer Super Output Areas

Bush Hill Park



Ward level ⁶ deprivation deciles are shown in the map below. The wards with the highest relative deprivation are shaded in darker red.

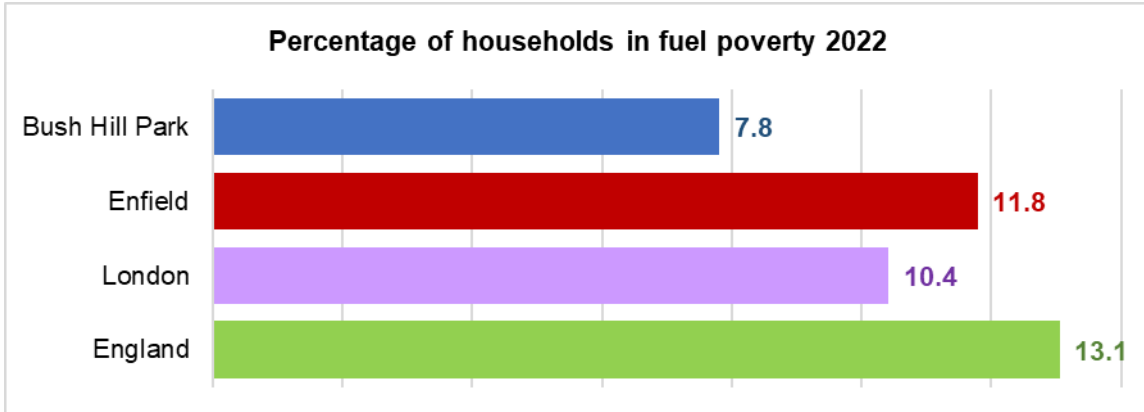


⁶ Using Rank of Average Score as the measure

Bush Hill Park

Fuel Poverty

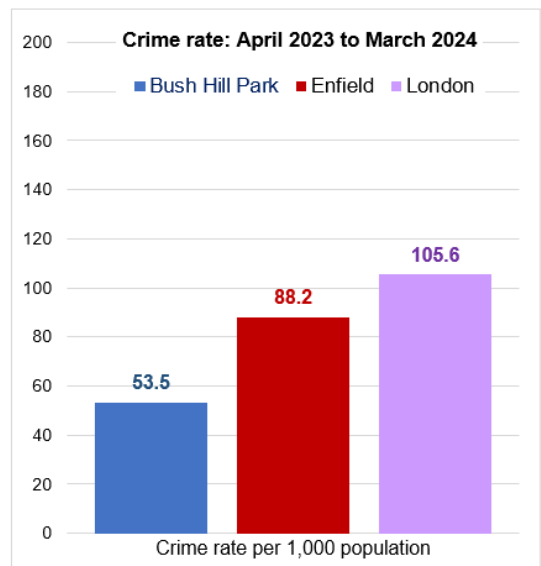
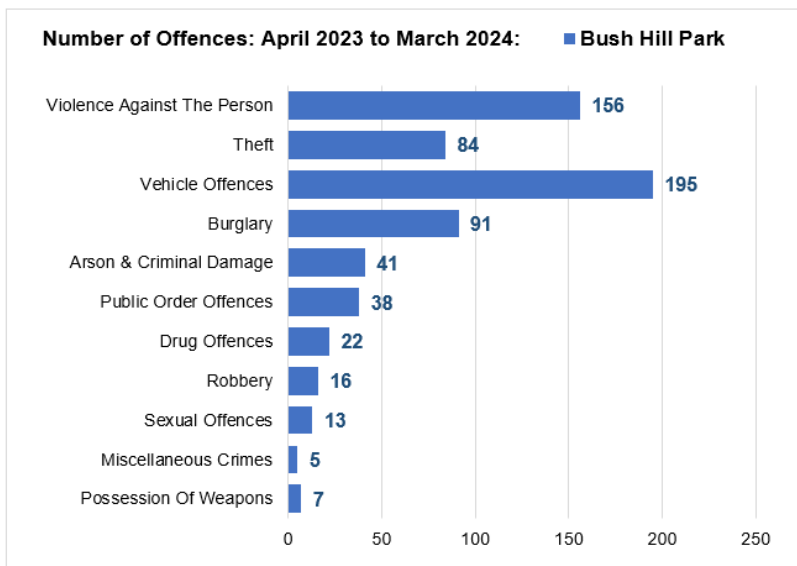
Best-fit geographic analysis of government statistics⁷ estimate the number and percentage of households which are in fuel poverty as of 2022.



Crime

Metropolitan Police data for the period April 2023 to March 2024 indicate that:

- There were 668 notifiable offences in the ward – a fall of 2.3% on the previous year.
- The most numerous offences were vehicle offences and violence against the person.
- The crime rate per 1,000 residents⁸ is shown in the chart below right, with borough and regional comparators



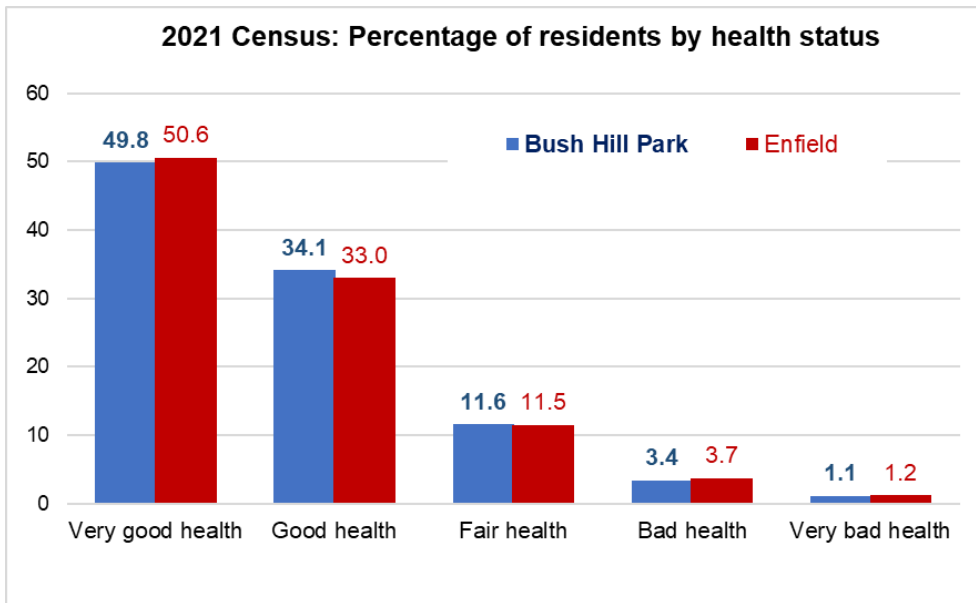
⁷ Published by Department for Energy Security and Net Zero

⁸ Denominator used here is the ONS mid-year population estimate for 2022. Metropolitan Police data employs GLA 2016-based population projections for their crime rates, which produces a different figure.

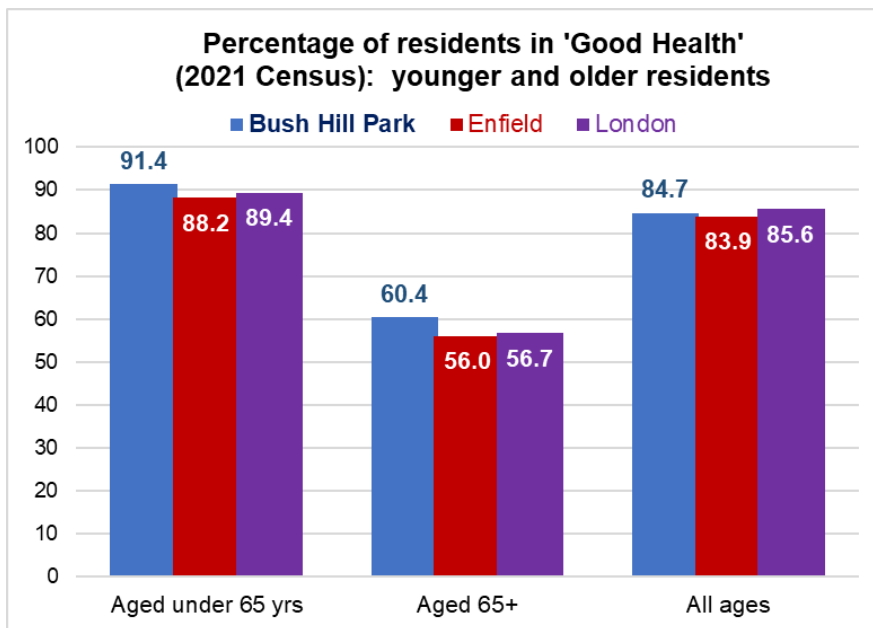
Bush Hill Park

Health

The 2021 Census asks residents to describe their general health. The chart below illustrates the response:

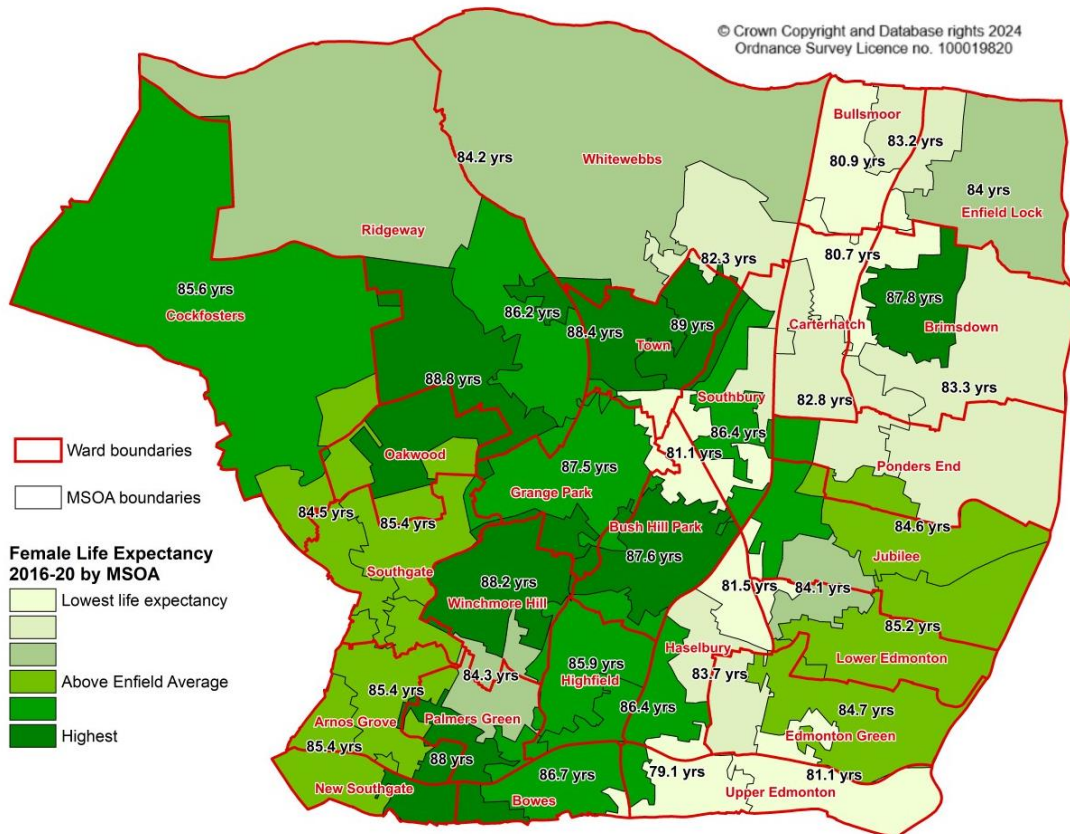
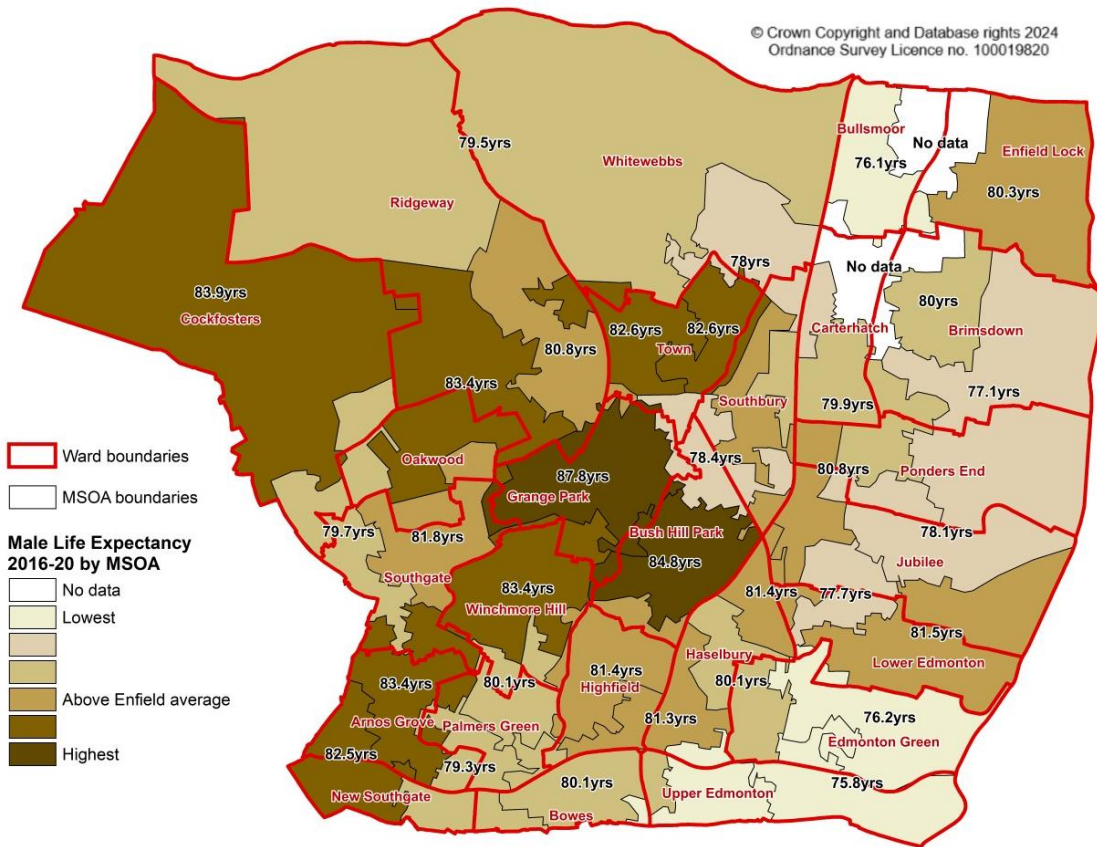


Ageing in a state of good health is obviously a desirable aim where possible, and the Census provides a snapshot of the health of people in different age groups. A separate analysis divides the population into those whose health is broadly 'Good' and those for whom it is 'Not Good'. The chart below details the percentage of under 65s and over 65s who describe their health as Good.



Bush Hill Park

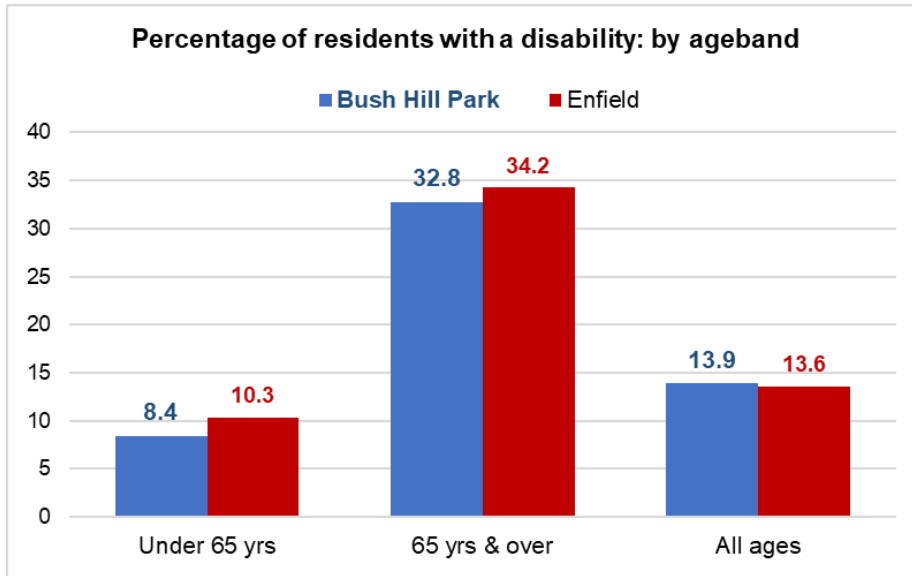
Life Expectancy information at ward level is not yet available for the 2022 Ward boundary geographies. However, data are available at Middle Layer Super Output Area level - another census geography with boundaries that do not match those of wards. Male and Female life expectancies are mapped below: the darkest shaded areas have the highest life expectancy at birth.



Bush Hill Park

Disability

According to the 2021 Census, 1,766 residents had a disability (as defined under the Equality Act 2010). The proportions by age band are shown below.



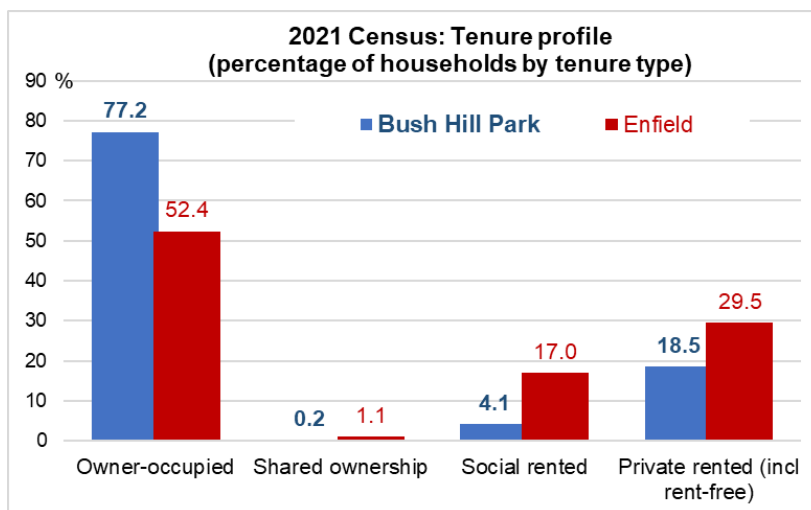
GP Surgeries

There are no GP surgeries in the ward. The nearest are located at:

Abernethy House Surgery	70 Silver Street	Enfield	EN1 3EB
The Woodberry Practice	1 Woodberry Avenue	Winchmore Hill	N21 3LE
White Lodge Medical Practice	68 Silver Street	Enfield	EN1 3EW
Winchmore Hill Practice	808 Green Lanes	Winchmore Hill	N21 2SA
Lincoln Road Medical Practice	Lincoln Road	Enfield	EN1 1LJ
Southbury Surgery	73 Southbury Road	Enfield	EN1 1PJ
Willow House Surgery	285 Willow Road	Enfield	EN1 3AZ
Bush Hill Park Medical Centre	25 Melbourne Way	Bush Hill Park	EN1 1XG
Trinity Avenue Surgery	22-24 Trinity Avenue	Bush Hill Park	EN1 1HS

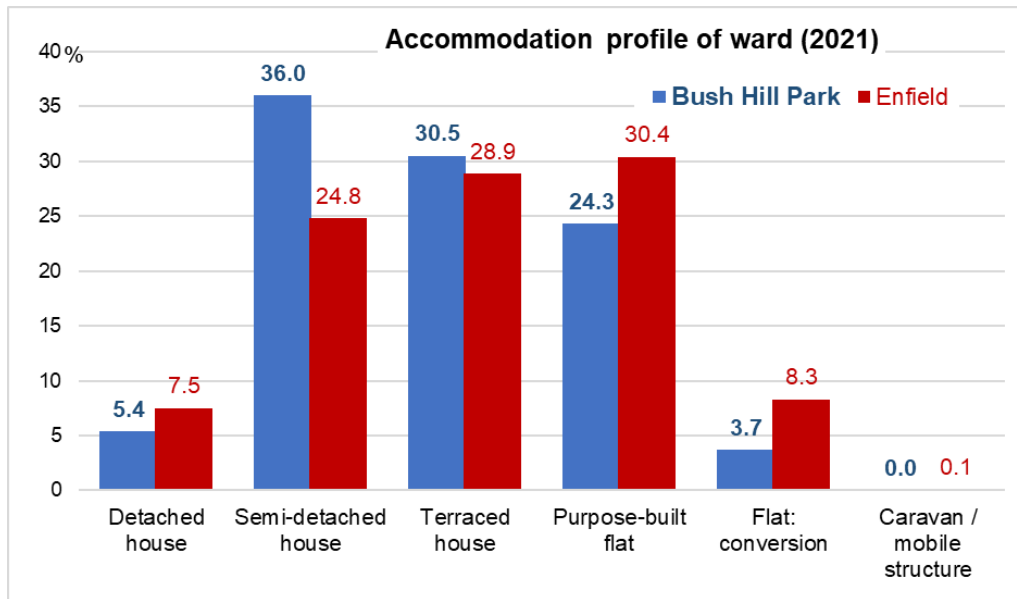
Housing

The 2021 (Census) profile of the households in the ward by housing tenure (sector) is as shown below, compared with borough averages. The ward had comparatively large numbers of owner occupiers, and relatively little social housing.



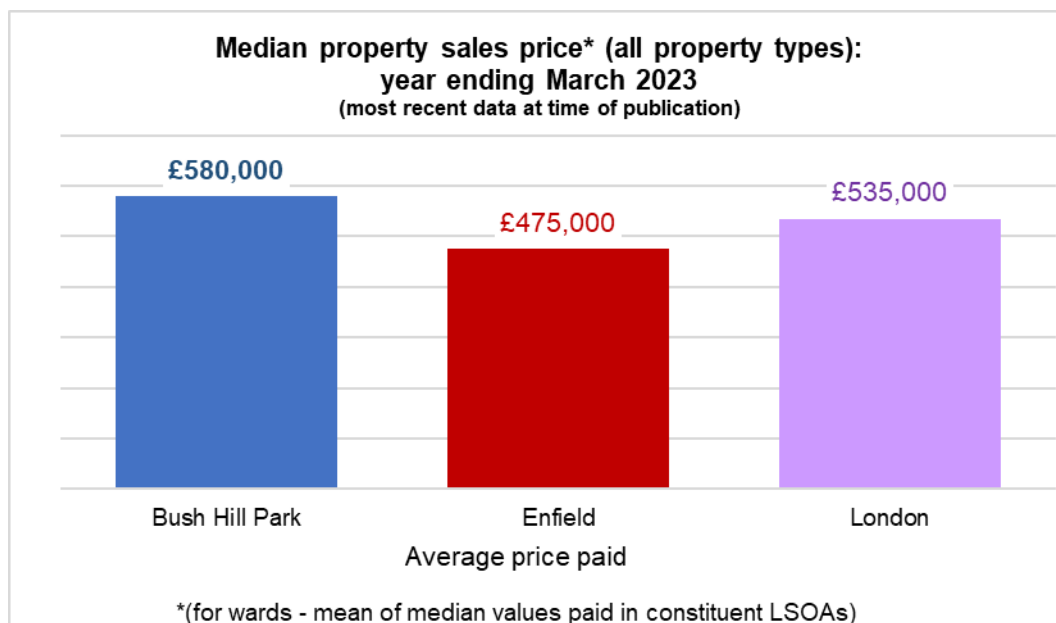
Bush Hill Park

The 2021 Census data provides a view of the accommodation type by ward compared with the rest of the borough.



Property Prices

Ward-level averages of sale prices paid have not yet been published (at time of publication of this document), so the average ward property price shown in the table below has been aggregated from smaller geographies.⁹



⁹ the ward average given is the mean of the median values of constituent Lower layer Super Output Areas. These values are therefore indicative only.

Bush Hill Park

Education

Schools in the ward are as follows:

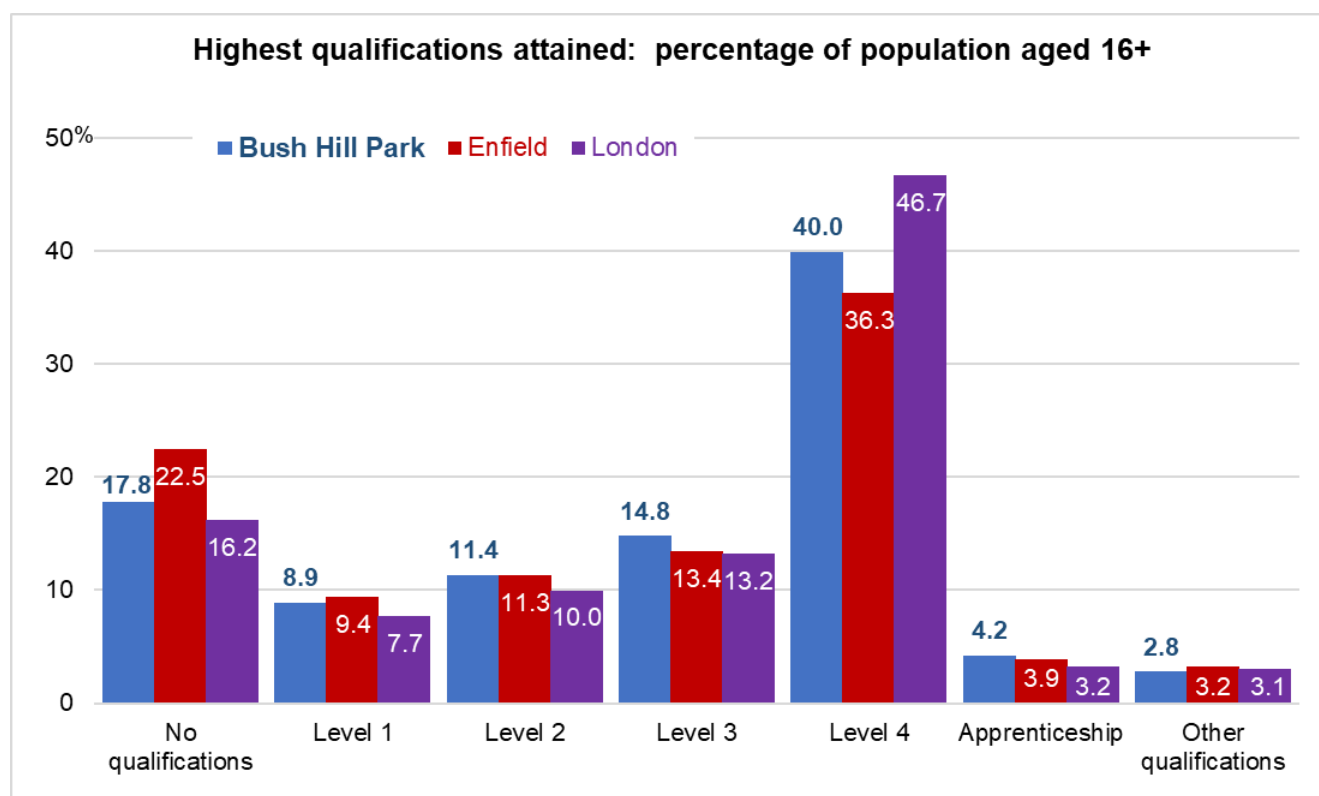
The Raglan Junior School	Raglan Road	EN1 2RG
Raglan Infant School	Wellington Road	EN1 2NS
Edmonton County School	Little Bury Street	EN1 1HQ

Performance tables for schools:

The [Department for Education](#) publishes school performance data on their searchable webpages.

Qualifications in adults

Taken from the 2021 Census data the chart below shows the distribution of academic qualifications by population in the ward (aged 16 and over), and the borough-wide average comparator.



Level 1 and entry level qualifications:	1 to 4 GCSEs grade A* to C , Any GCSEs at other grades, O levels or CSEs (any grades), 1 AS level, NVQ level 1, Foundation GNVQ, Basic or Essential Skills
Level 2 qualifications:	5 or more GCSEs (A* to C or 9 to 4), O levels (passes), CSEs (grade 1), School Certification, 1 A level, 2 to 3 AS levels, VCEs, Intermediate or Higher Diploma, Welsh Baccalaureate Intermediate Diploma, NVQ level 2, Intermediate GNVQ, City and Guilds Craft, BTEC First or General Diploma, RSA Diploma
Level 3 qualifications:	2 or more A levels or VCEs, 4 or more AS levels, Higher School Certificate, Progression or Advanced Diploma, Welsh Baccalaureate Advance Diploma, NVQ level 3; Advanced GNVQ, City and Guilds Advanced Craft, ONC, OND, BTEC National, RSA Advanced Diploma
Level 4 qualifications and above:	Degree (BA, BSc), higher degree (MA, PhD, PGCE), NVQ level 4 to 5, HNC, HND, RSA Higher Diploma, BTEC Higher level, professional qualifications (for example, teaching, nursing, accountancy)
Other qualifications:	Vocational or work-related qualifications, other qualifications achieved in England or Wales, qualifications achieved outside England or Wales (equivalent not stated or unknown)

Bush Hill Park

Culture and Leisure

There is one static library in the ward:

Ridge Avenue Library, Ridge Avenue, Winchmore Hill, N21 2RH Tel: 020 8379 1714

There is one leisure centre in the ward:

Aspire Sports and Fitness Centre Edmonton County Cambridge Campus, 325 Church Street, Edmonton, N9 9HY

Parks and open spaces include:

BURY LODGE GARDENS	Bury Street West	Edmonton	N9 9LA
BUSH HILL GARDENS	Village Road	Enfield	EN1 2HA
CHURCH STREET RECREATION GROUND	Great Cambridge Road	Edmonton	N9 9HP
DELHI GARDENS	Delhi Road	Enfield	EN1 2NB
FIRS FARM	Firs Lane	Southgate	N21 2PJ
KING GEORGES FIELD	Delhi Road	Enfield	EN1 2NB

Places of worship

Name & Address	Website	Tel no. (if known)
Enfield and Winchmore Hill Synagogue , 53 Wellington Rd, Enfield EN1 2PN		020 8363 2697
Bush Hill Park Methodist Church, 135 Wellington Rd, Enfield EN1 2RS	http://www.bhpmethodist.org.uk/	020 8363 5671
Bury Street Chapel, 339 Bury St W, London N9 9JW	http://burystreetchurch.org.uk/	020 8360 9986
St Stephen's Church , 56 Village Rd, Enfield EN1 2EU	http://www.stmarksenfield.org.uk/	020 83632780

Voluntary and Community Sector

Some locally based community organisations are given below. This list is not exhaustive. Weblinks supplied by the organisation may not be current

Organisation	Address (where known/applicable)	Website (if known)	Telephone	Email	Description of Services
21st Edmonton Guides/Rangers/Brownies	Bush Hill Park Methodist Church Hall, Wellington Road, Bush Hill Park, Enfield EN1 2RS		020 8292 0820	joannewhitbread@blueyonder.co.uk	Girl-only youth organisation offering physical activities, girl-only festivals and overseas development projects.
Anchor Trust	Anchor Court, 16-18 Village Road, Enfield, EN1 2HF	www.anchor.org.uk	020 8367 6795 / 0845 140 2020	-	Housing association, providing housing, care and support to people over 55 years old.
Bush Hill Park Bowls, Tennis & Social Club	Bush Hill Park Bowls, Tennis & Social Club, Adjacent to 1 Abbey Road, Enfield, Middlesex EN1 2QP	www.bhpcclub.org.uk	07505 136194	secretary@bhpcclub.org.uk / treasurer@bhpcclub.org.uk	Offering bowls, short mat bowls, tennis, snooker, darts, bridge, fitness classes and social activities.

Bush Hill Park

Bush Hill Park Conservation Area Study Group	90 Wellington Road, Enfield EN1 2PW		020 8482 0464	dennis.stacey@talk21.com	Assisting in development control decisions and identify proposals for enhancement and preservation of conservation areas.
Bush Hill Park Residents Association	Salisbury House, Bury St West, London, N9 9LA	www.bhpra.co.uk	020 8245 8526	info@bhpra.org.uk	Offering leaseholders a change to maximum the benefits of rights conferred to them under their leases.
CancerLIFE - Project	Park Avenue Disability Resource Centre, 65c Park Avenue, Enfield, EN1 2HL	-	020 8373 6222	can@e-da.org.uk	This group offers a drop-in service for people affected by cancer, accessing support, information and meet other people.
Edmonton Eagles Football Club	Firs Farm, Firs Lane, Winchmore Hill, London N21 3HY	https://mylif.e.enfield.gov.uk/directory/providerdetails/211134		-	Football club
Elite Football Club	St. Stephen Church Hall, Park Avenue, London, EN1 2BA	www.efacademy.co.uk	020 8360 8997	info@efacademy.co.uk	Providing children (from 18mths old) of all levels to have a place to play football whilst having fun and making friends.
Enfield Association for the Blind	Park Avenue Disability Resource Centre, 65C Park Avenue, Enfield, EN1 2HL	www.aftb.org.uk	020 8423 5141	ali@aftb.org.uk	Provides support for people with a visual impairment to help them lead a full, active and independent lives.
Enfield Choral Society	St Stephen's Church, Village Road, Enfield, London EN1 2ET	www.enfieldchoralsociety.org.uk	01992 764172	chairman@enfieldchoralsociety.org.uk	Music making organisation offering concerts and music workshops for singers.
Enfield Classical Guitar Society	Salisbury House Arts Centre, Bury Street West, Edmonton, London N9 9LA	www.enfieldclassicalguitararsociety.org.uk		raymond3325@gmail.com	Promoting ensemble classical guitar playing.
Enfield Cricket Club	9 Lincoln Road, Enfield, Middlesex, EN1 2RY	www.enfieldcricketclub.com	020 8363 2841	enfieldcc@yahoo.co.uk	Hosting cricket, football and tennis for all ages.
Enfield Deaf Social Club	Park Avenue Resource Centre, 65C Park Avenue, Enfield, EN1 2HH		01277 229 212	lizziewhatley@aol.com	Organise social activities and outings for deaf people.
Enfield Video Makers	St Stephens Church Hall, Park Avenue, Enfield, London EN1 2BA	www.enfieldvideomakers.co.uk	020 8366 6162	ericjukes@gmail.com	A club for cinefilms fans. Making own movies and currently digitisation of historic cine films from 1960's.
Enfield Vision	Park Avenue, Disability Resource Centre, 65C Bush Hill Park, Enfield EN1 2HH	www.enfieldvision.org.uk	020 8373 6260	information@enfieldvision.org.uk / admin@enfieldvision.org.uk	Promoting the wellbeing of visually impaired people living in Enfield.

Bush Hill Park

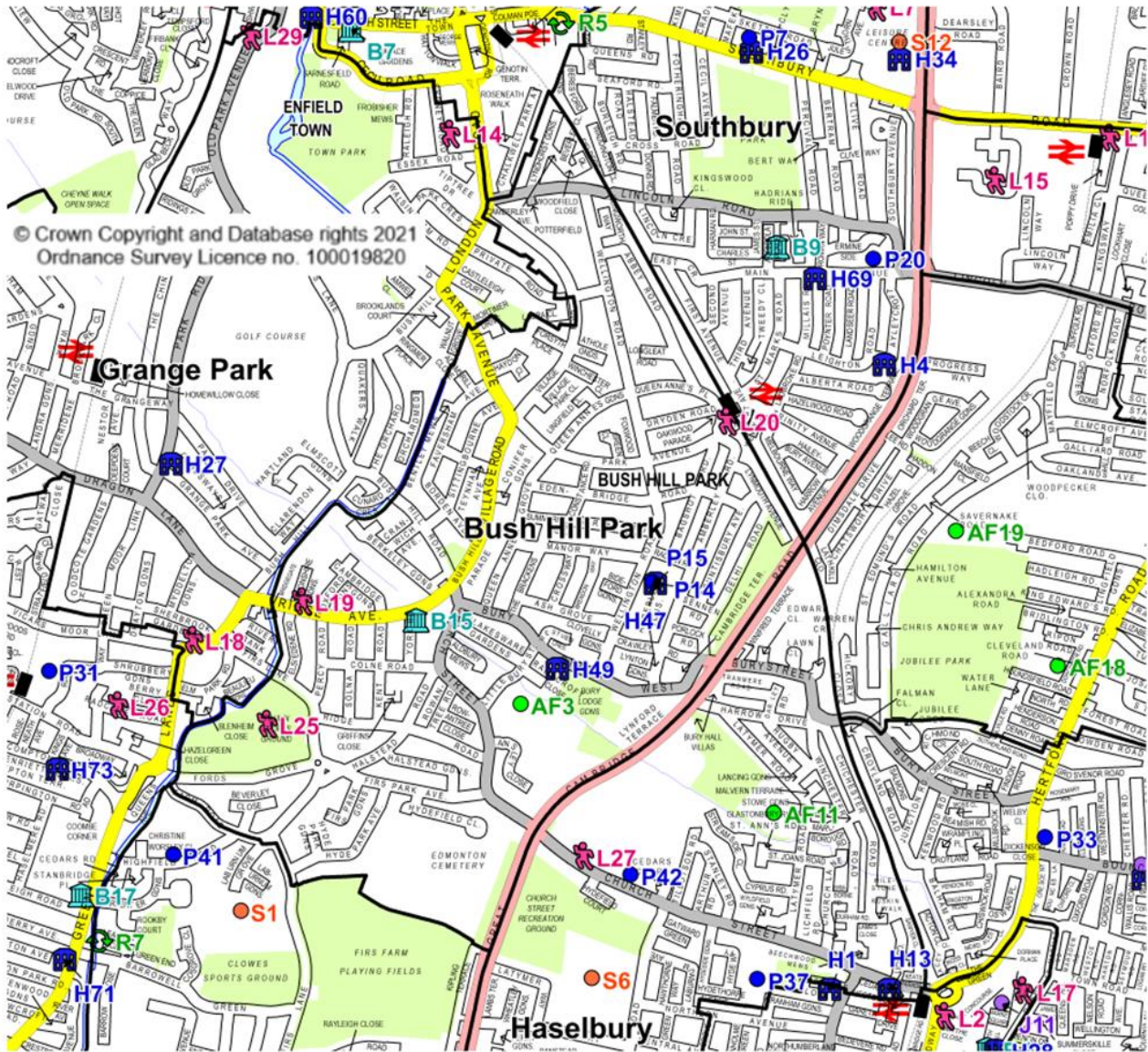
Friends of Bury Lodge Gardens	47 Bagshot Road, Bush Hill Park, Enfield, EN1 2RE	https://www.facebook.com/burylodgeparkenfield/	020 8364 0118	vallances2003@yahoo.co.uk / friendsoburylodge@yahoo.co.uk	Restoring the infrastructure of the park and organising events.
Friends of St Mark's Autism Services	St Mark's Day Service, Dryden Road, Enfield, EN1 2PR	www.stmarkdayservice.co.uk	020 8245 9743	stmarkdayservice@btconnect.com	Fundraising to support activities, facilities and holidays for adults with autism and severe learning disabilities.
Girlguiding UK - Southgate Division	N21 2JG			vcs@enfield.gov.uk	Girl-only youth organisation offering physical activities, girl-only festivals and overseas development projects.
Hazelwood Sports Club	Ridge Avenue, Winchmore Hill, London, N21 2AJ	www.hazelwoodsportsclub.co.uk	020 8360 1384	info@hazelwoodsportsclub.co.uk	Club offering tennis, squash, padel, racketball and gym facilities. Some of these are available for toddlers to juniors and seniors.
London Film Foundation	11 Carnegie Close, Enfield Island Village, Enfield EN3 6XX	www.londonfilmfoundation.org	07786 014459	londonfilmfoundation@gmail.com	An organisation whose aim is to advance the education of the public in the knowledge, understanding and appreciation of the arts, music learning, public speaking, art of film and allied visual techniques and sports.
Multiple Sclerosis (MS) Society Enfield	Park Avenue Resource Centre, 65C Park Avenue, Enfield, EN1 2HH	www.mssociety.org.uk	01992 622645	bd.enf.ms@btinternet.com	Providing a range of information and advice for people with MS.
Pragati-Asian Women's Association	Raglan Junior School, Raglan Road, Enfield, EN1 2RG		020 8292 4458	nalurmila@yahoo.com / indirathakrar@gmail.com	Providing information and advice for Asian women.
Umoja	Enfield Disability Resource Centre, 65C Park Avenue, Enfield, EN1 2HL		07960 857286	maureen_ndawana@yahoo.co.uk	Offering support and focus groups with information and advice to BME groups.
Winchmore Hill Cricket Club	The Paulin Ground, Ford's Grove, Winchmore Hill, London N21 3ER	http://winchmorehill.org/cricket	020 8360 1271	whcricketcomms@gmail.com	Offering cricket playing facilities, competitions in the league and offering friendly matches too.
Winchmore Hill Table Tennis Club	The Paulin Ground, Fords Grove, Winchmore Hill, London N21 3ER	http://winchmorehill.org/table-tennis	01707 850313 / 07802 907855	haroldwebb375@gmail.com	Table tennis played on Wednesday evenings for practice in a nice social ambience or for joining the Table Tennis League.

Additional Sources of information

For statistics, search on the [London Datastore](#) or select Local Area Profile data on [NOMIS](#).

On the following page is a map of the new ward featuring some local amenities (we cannot guarantee that all such amenities are included).

Bush Hill Park



Bush Hill Park ward

Parks and open spaces

Schools

- P7 George Spicer Primary School
- P14 The Raglan Junior School
- P15 Raglan Infant School
- P20 Bush Hill Park Primary School
- P31 St Paul's CofE Primary School
- S6 The Latymer School
- S12 Kingsmead School
- S1 Winchmore School
- AF3 Edmonton County School
- AF11 Churchfield Primary School
- AF18 Houndsfield Primary School
- AF19 Galliard Primary School
- J11 Alternative Centre of Education


Halls for hire (list not exhaustive)

- H4 Ayley Croft Hall
- H26 George Spicer Primary School
- H27 Grange Park Methodist Church
- H49 Salisbury House
- H47 Raglan Junior School
- H31 James Hall BHP United Reformed Church
- H73 Winchmore Hill United Reformed Church
- H69 Wheatsheaf Hall

Sport & Leisure

- L7 Southbury Leisure Centre
- L14 Nuffield Health & Wellbeing Gym
- L18 Fitblitz
- L19 Hazelwood Sports Club
- L20 My Fitness Place
- L25 Winchmore Hill Sports Club
- L26 Winchmore Hill Bowling Club
- L29 Drill Hall Sports Club
- L15 PureGym
- L2 Edmonton Leisure Centre

Knowledge & Insight Hub



Libraries

- B7 Enfield Town Library
- B9 John Jackson Library
- B15 Ridge Avenue Library
- B17 Winchmore Hill Library

Recycling sites

- R5 Tesco Supermarket, Southbury Road
- R7 BARROWELL GREEN RECYCLING CENTRE

Bush Hill Park

Sources and related notes

Various measures – Ethnicity, religion and language: 2021 Census; © Crown Copyright, Office for National Statistics.
Population and Age Profile – Office for National Statistics mid-year population estimates
Economic Activity – all economically active 16-64 year olds = working plus unemployed – 2021 Census; © Crown Copyright, the activity rate (%) is the % of the population aged 16-64
Unemployment — the official DWP 'claimant count', April 2024
Universal Credit households – Department for Work and Pensions, February 2024
Income – Low income households – CACI Paycheck © CACI
Deprivation – Ministry for Housing, Communities & Local Government (now defunct)
Children in low-income households – Department for Work and Pensions (2023)
Fuel Poverty – Department for Energy Security and Net Zero (2022)
Qualifications – 2021 Census; © Crown Copyright; note that this table excludes apprenticeships and 'other' qualifications
Housing type – 2021 Census; © Crown Copyright
General health – 2021 Census; © Crown Copyright
Disability – 2021 Census, © Crown Copyright
Life Expectancy – Office for Health Improvement and Disparities (OHID)
Crime rate – uses crime counts from the Metropolitan Police for 2023/24