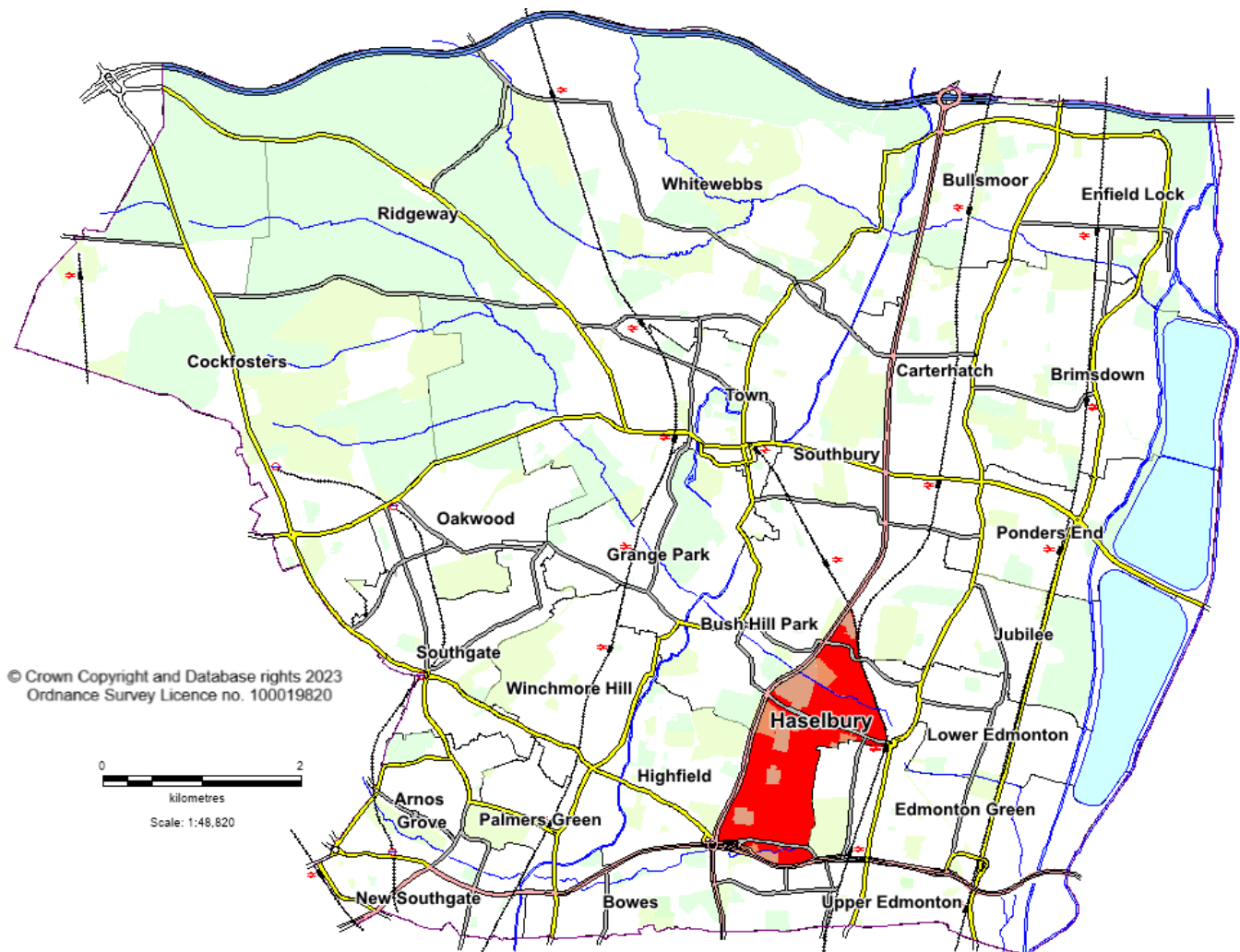


Ward Profile: Haselbury 2024



Haselbury is situated towards the south of the Borough, bordered by the wards of Bush Hill Park, Jubilee, Lower Edmonton, Edmonton Green, Upper Edmonton, Bowes and Highfield.

It is covered by postal districts of N9, N18 and EN1.

The ward falls within the parliamentary constituency of Edmonton and Winchmore Hill.

Haselbury

Ward Profile: 2024

This profile is intended to provide a guide to the demography, social and economic data and Council facilities in the ward.

Not all data is available at ward level for the 2022 ward boundaries. Some statistics appearing in this document have been aggregated from smaller statistical geographies on a 'best fit' basis.

The profile has been collated using the most up to date local-level data relating to 2023-24 as far as possible. A variety of statistical sources have been used in its compilation.

Ward Councillors

The ward is represented by the following council members:

Ward	Councillor	Party	Phone	Email
Haselbury	Mahym Bedekova	Labour Party	020 8379 6867	Cllr.Mahym.Bedekova@Enfield.gov.uk
Haselbury	Mustafa Cetinkaya	Labour Party	020 8379 2071	Cllr.Mustafa.Cetinkaya@Enfield.gov.uk
Haselbury	George Savva MBE	Labour Party	020 8351 1385	cllr.george.savva@enfield.gov.uk

Demography

Summary Statistics

	Haselbury	Enfield	Source
Population Estimate (2022)	17,919	327,224	Office for National Statistics: mid-year population estimates 2022
Children aged 0-15	4,118	71,592	
Working-age people (16-64)	11,687	209,626	
Older people aged 65+	2,114	46,006	
% All Children aged 0-15	23.0	21.9	
% All Working-age (16-64)	65.2	64.1	
% All Older people aged 65+	11.8	14.1	
% Not Born in UK - 2021	50.9	40.4	Census 2021
% English is First Language of no one in household - 2021	19.2	13.4	
Area - Square Kilometres	2.0	82.2	Local Government Boundary Commission
Population density (people per sq km)	8,960	3,981	

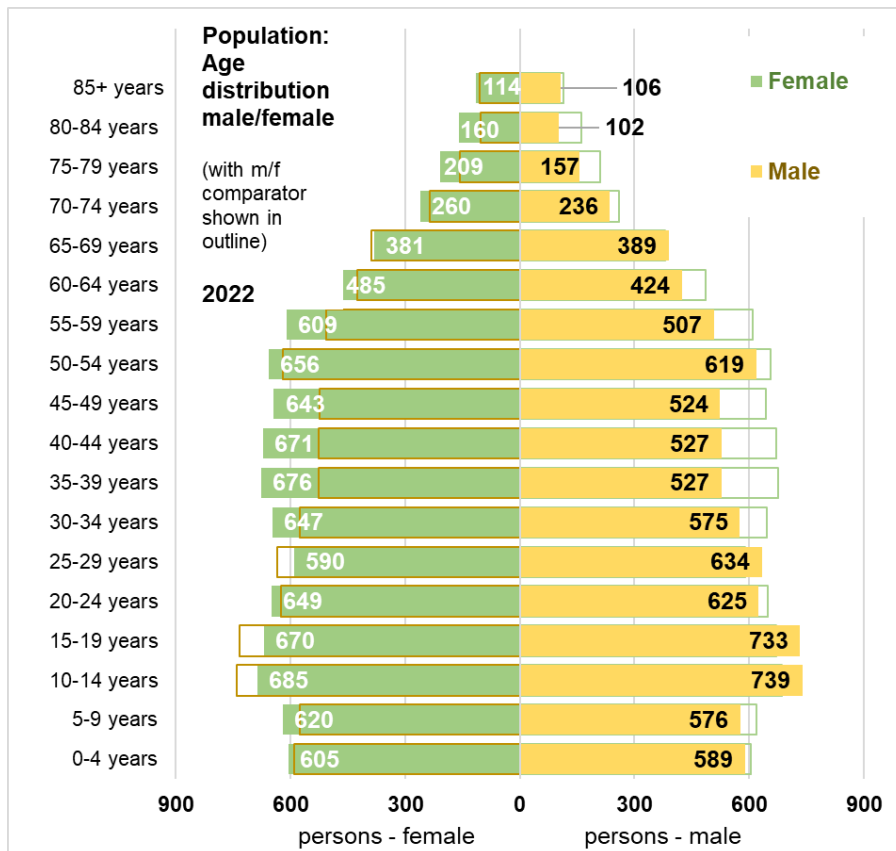
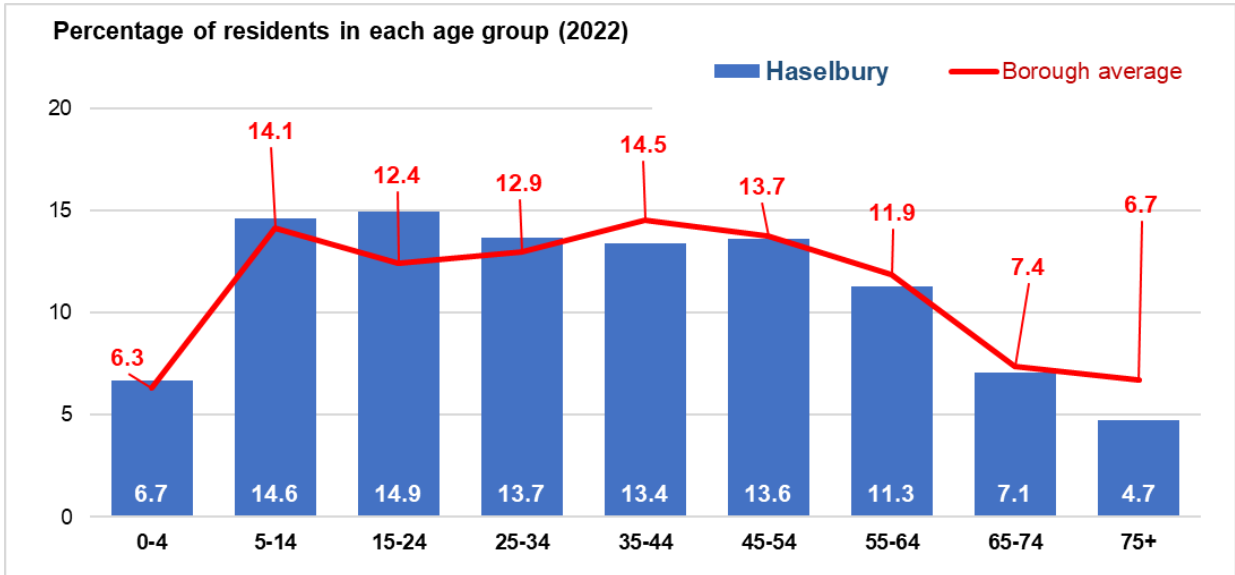
Haselbury

Population

Based on the 2022 ONS mid-year estimate, the ward population is estimated to be 17,919, having increased marginally (by 1%) since 2011.

Age Profile

The ward has relatively high numbers of children and younger adults when compared to the borough average. Female residents outnumber males in all age bands over 30 years of age (see table bottom).



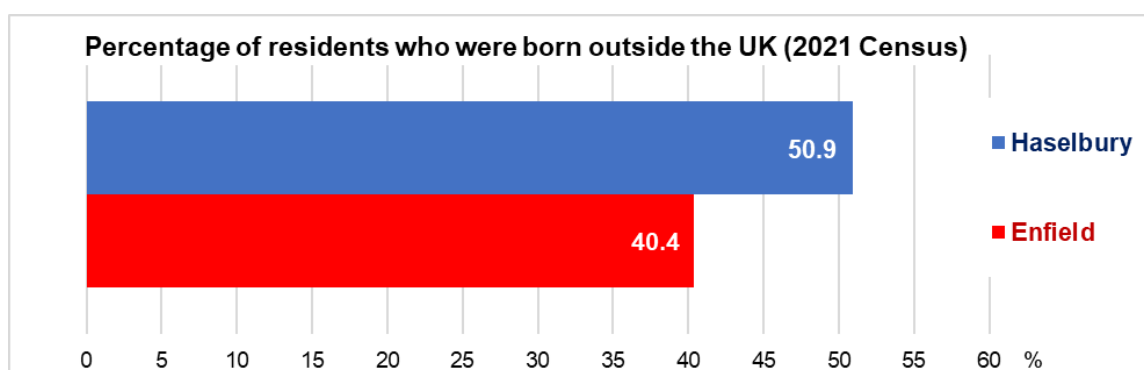
Haselbury

Ethnicity

The 2021 Census indicates the ethnic breakdown of the ward to be as follows:

Ethnic Group	Haselbury		Borough
	Persons	% of total	%
White British	3,245	17.9	31.3
White Irish	151	0.8	1.9
Gypsy or Irish Traveller	41	0.2	0.1
Greek	111	0.6	1.1
Greek Cypriot	477	2.6	3.0
Turkish	1,184	6.5	5.3
Turkish Cypriot	487	2.7	2.3
Kurdish	428	2.4	1.7
Bulgarian	597	3.3	1.6
Polish	329	1.8	1.5
Romanian	597	3.3	1.4
Albanian	129	0.7	1.0
Roma / Romany Gypsy	90	0.5	0.3
White Other	1,449	8.0	7.5
Mixed: White / Black Caribbean	243	1.3	1.6
Mixed: White / Black African	149	0.8	0.9
Mixed: White / Other Black (incl Black British)	18	0.1	0.1
Mixed: White / Asian	130	0.7	1.2
Mixed: Black / Asian	28	0.2	0.1
Mixed: Other	245	1.4	2.0
Indian	665	3.7	3.6
Pakistani	179	1.0	1.1
Bangladeshi	689	3.8	2.5
Chinese	71	0.4	0.8
Other Asian	893	4.9	3.5
Black British	453	2.5	1.8
Somali	645	3.6	2.5
Ghanaian	330	1.8	1.5
Nigerian	238	1.3	1.5
Other Black African	1,289	7.1	5.3
Black Caribbean	1,530	8.4	5.1
Other Black	175	1.0	0.8
Other Ethnic Group: Arab	173	1.0	0.8
Other Ethnic Group	652	3.6	3.1

Residents born outside the UK



Haselbury

Language

The 2021 Census reveals the languages spoken by people living in the ward.

At the time of publication, ward-level data were only available for residents aged sixteen and over, and some languages are not yet given in a disaggregated form (eg Bulgarian, Albanian and certain other European languages).

The most widely-spoken languages at that time were:

Main Language	Haselbury	
	Number	%
English	9003	64.6%
Other EU language (incl Romanian, Bulgarian, Czech)	1470	10.5%
Turkish	1205	8.6%
African languages	457	3.3%
Polish	340	2.4%
West or Central Asian languages	202	1.4%

Source: 2021 Census

Religion

The 2021 Census showed the religious makeup of the ward as:

Religion	Haselbury		Borough Average %
	Number	%	
Christian	8,503	46.9	46.4
No religion	2,252	12.4	19.8
Muslim	4,514	24.9	18.6
Religion not stated	1,264	7.0	7.0
Hindu	696	3.8	3.1
Alevi	554	3.1	2.4
Jewish	93	0.5	1.1
Other religion	76	0.4	0.7
Buddhist	96	0.5	0.5
Sikh	86	0.5	0.4

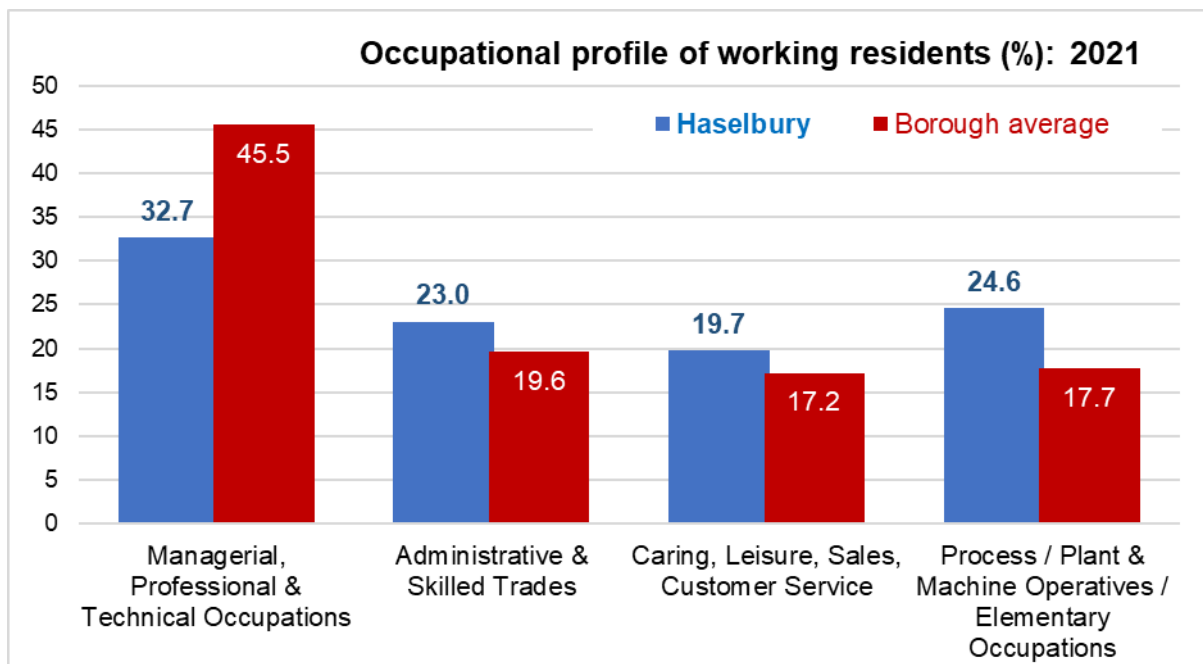
Socio-Economic Factors

Key features:

- The ward has relatively high numbers of adults in elementary occupations.
- Household incomes are lower than the borough average, with relatively high numbers of households in poverty.
- 8% of adults are on unemployment benefits and 46% of households in Universal Credit – higher than the borough averages
- Deprivation Indices: the ward has high relative deprivation levels, and it is among the 20% most deprived wards in England.
- The proportions of households in fuel poverty is higher than average at 16.6%
- Crime levels are lower than the borough average
- Health: at the 2021 Census, 83% of residents reported Very Good or Good health
- Higher than average numbers of households are renting in the private and social rented sectors.
- Levels of educational attainment are lower than in the borough as a whole.

Socio-economic classification

Occupational groups are taken from the 2021 Census. The table below indicates the occupational profile of the ward, compared with the borough in general.

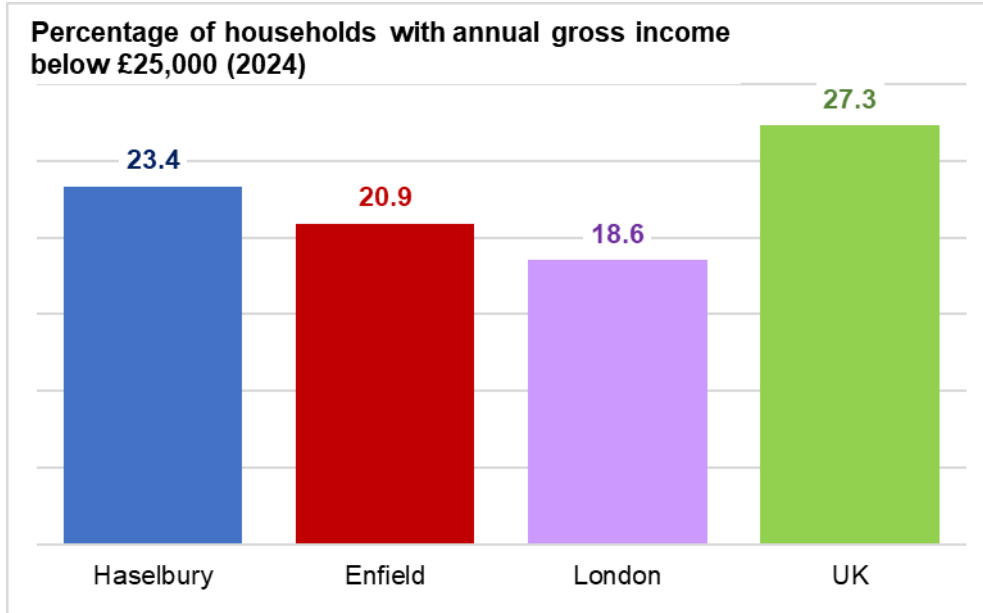


Haselbury

Low Income Households

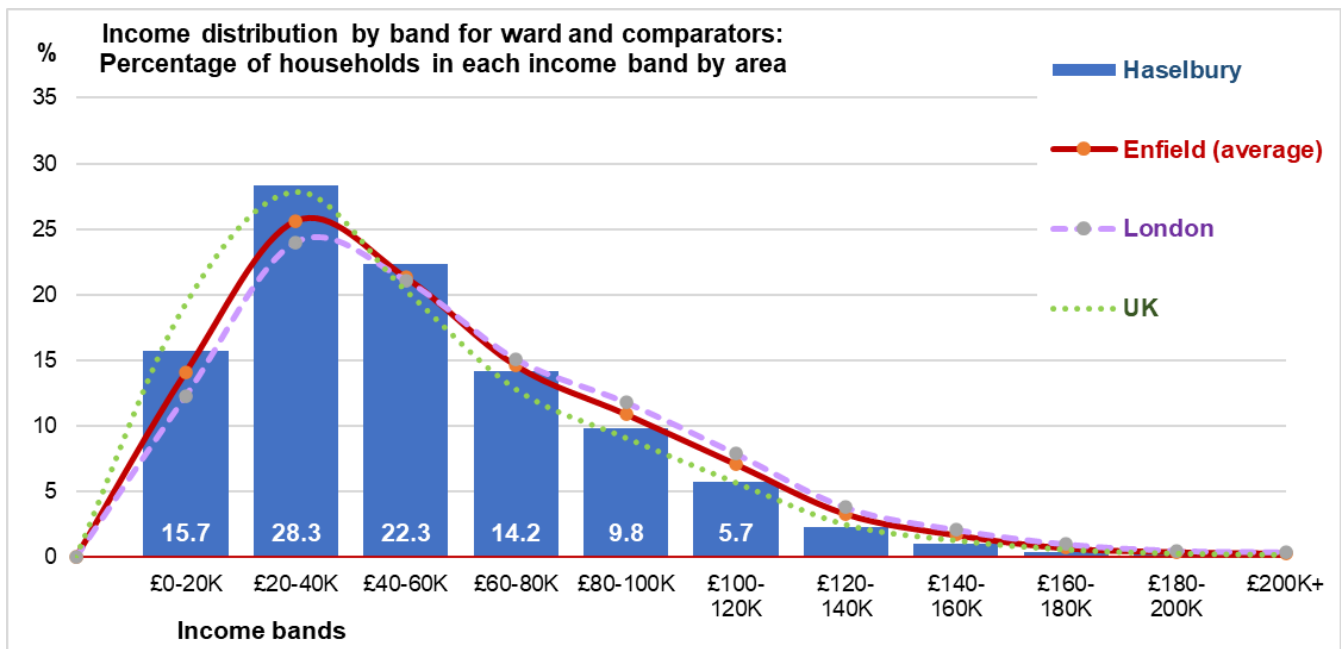
Data from CACI Ltd indicate that, as at 2024, households in the ward have an average (median) gross household income¹ of **around £45,000 per annum**, which is below the borough average. It is also lower than the average for the London area.

The percentage of households with an annual income below £25,000 is shown in the chart below.



The chart below shows the distribution of annual household incomes in the ward by £20,000 bands, with comparator areas.

As can be seen, higher than average proportions of households in the ward are in the lower income bands.



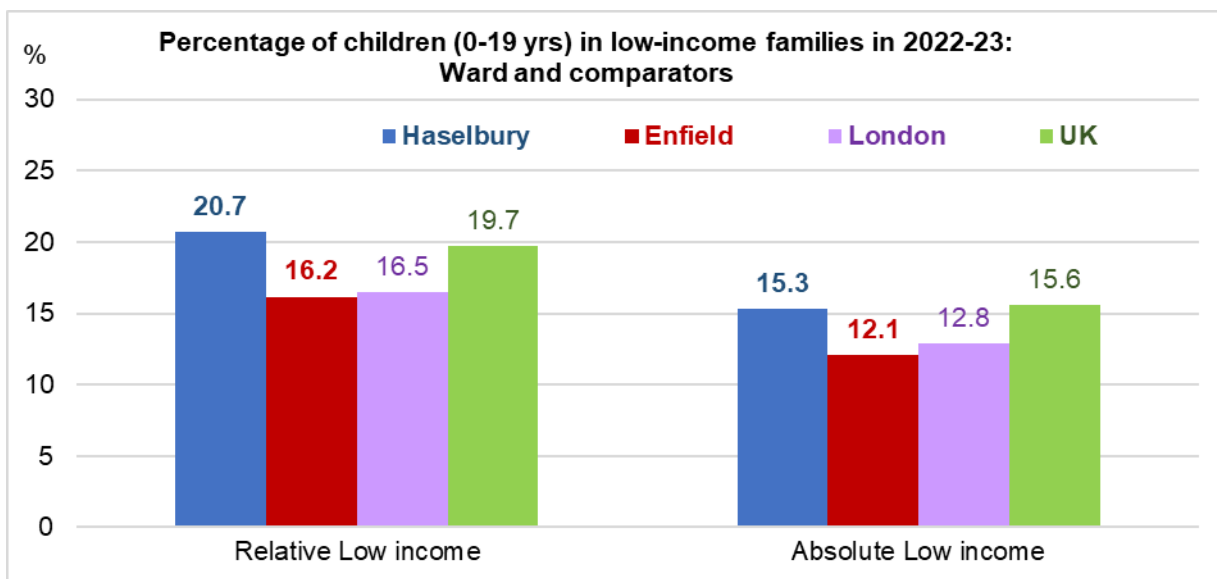
¹ Non-equivalised gross annual income. Figure is rounded to nearest £500.

Haselbury

Statistics from the Department for Work and Pensions indicate that, in 2023:

- 1,084 children² in the ward were living in families with Relative low income, and
- 798 were in families of Absolute low income³.

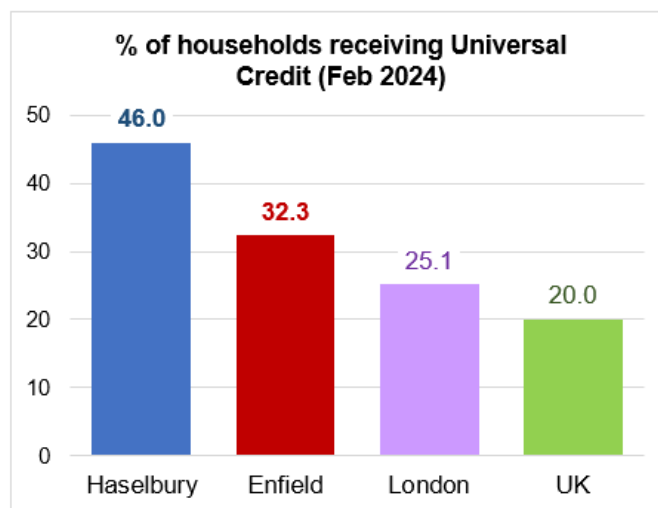
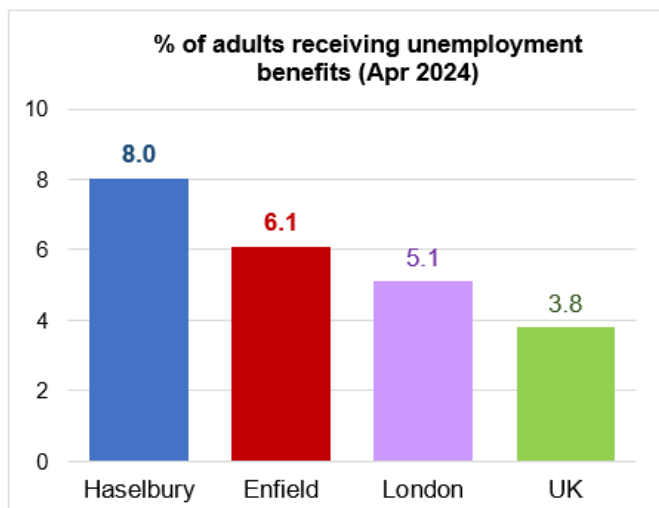
The proportions of children in poverty compared with local, regional and national averages are shown in the chart below.



Benefit Claims

- As of April 2024, the unemployed claimant count⁴ in the ward was 950
- At February 2024, 3,129 households (including working families) were claiming Universal Credit

Proportions of residents and households receiving these benefits are shown below:



² Aged up to 19 years (includes 16-19 year-olds who are in training or non-advanced education – ie categories for which Child Benefit would be payable assuming no other disqualifying factors)

³ Relative low income: equivalised household income is less than 60% of the UK median for that year. Absolute low income: equivalised household income is less than 60% of the UK median for the period 2010-2011.

⁴ The 'narrow' measure of unemployment: the number of people receiving either Job Seekers' Allowance, or unemployed claimants of Universal Credit who are required to seek work.

Haselbury

Economically active people

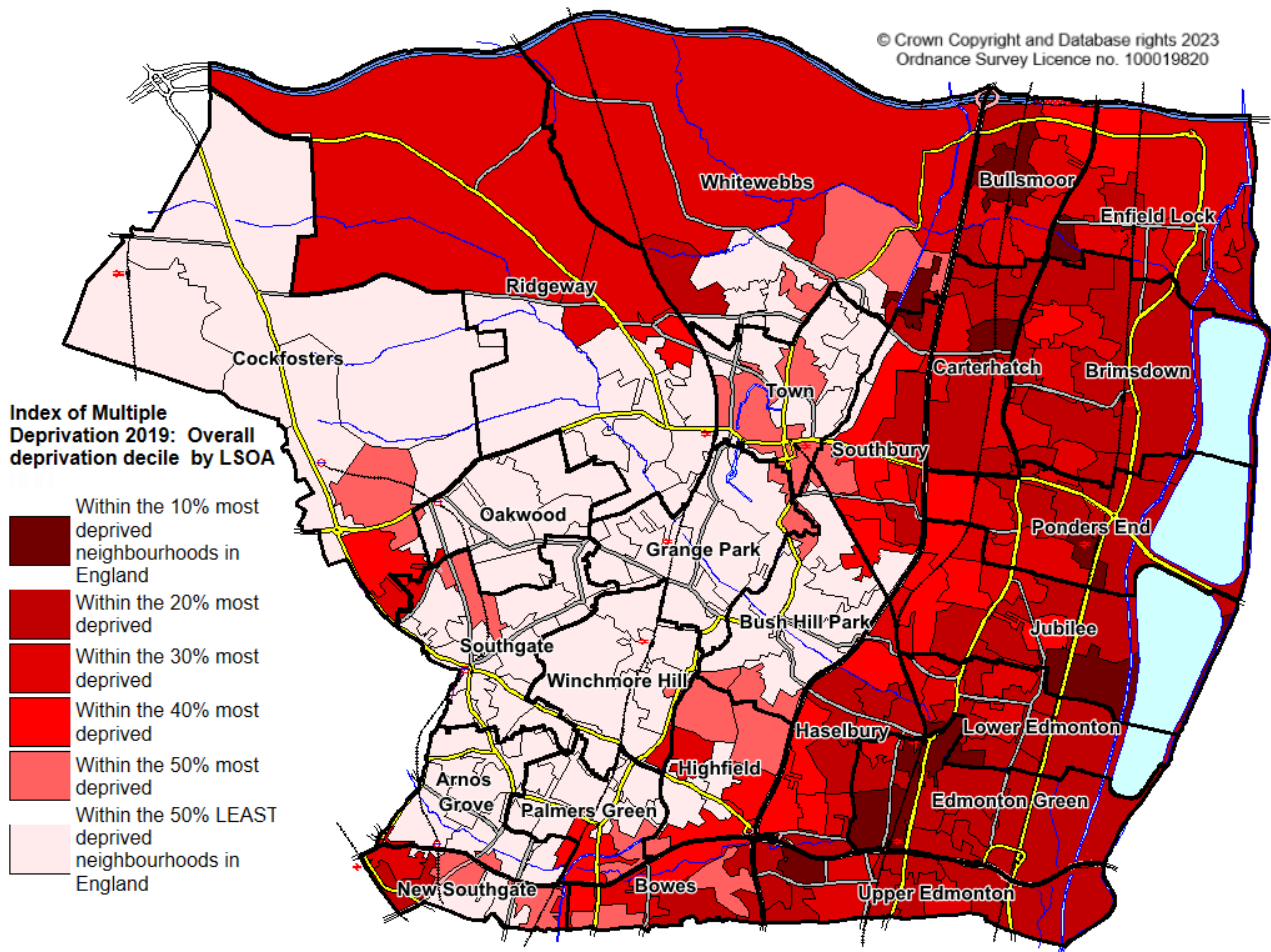
In 2021, the estimated proportion of people aged 16-64 who were in work or looking for work (the economically active) was lower than the borough average, at 66.3%. The proportion in employment was 60.3%.

Deprivation score

The Indices of Deprivation 2019 – published by the Ministry of Housing, Communities and Local Government measure **relative** deprivation in neighbourhood areas (Lower Layer Super Output Areas). These are ranked and sorted into deciles of relative deprivation.

Haselbury is among the most deprived 20% of all wards in England.⁵

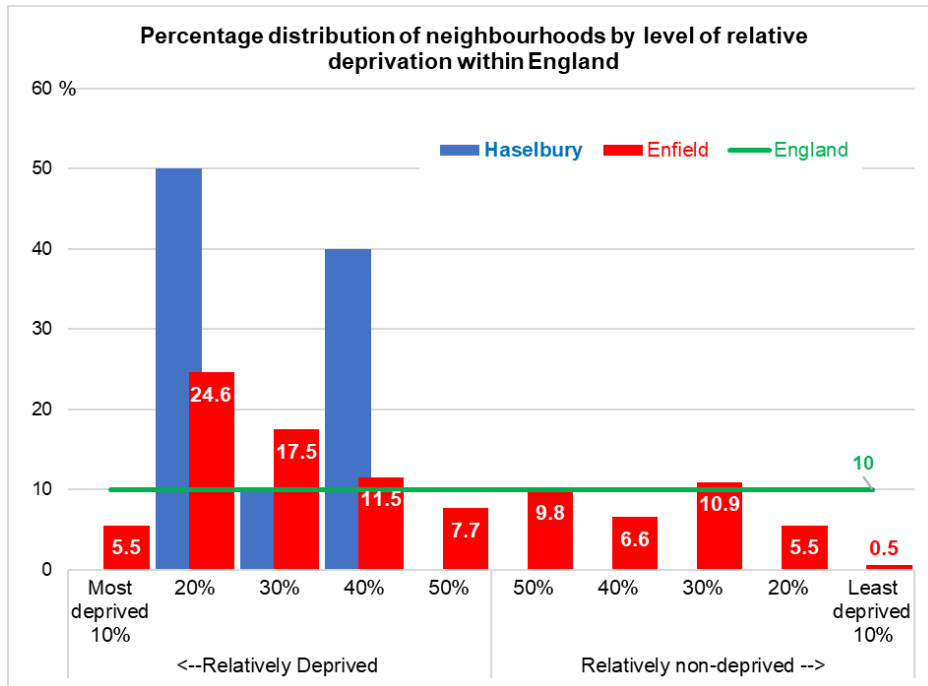
The map below illustrates how deprived the neighbourhood areas of the ward are, compared with all such areas in England. Darker shading indicates higher relative deprivation levels.



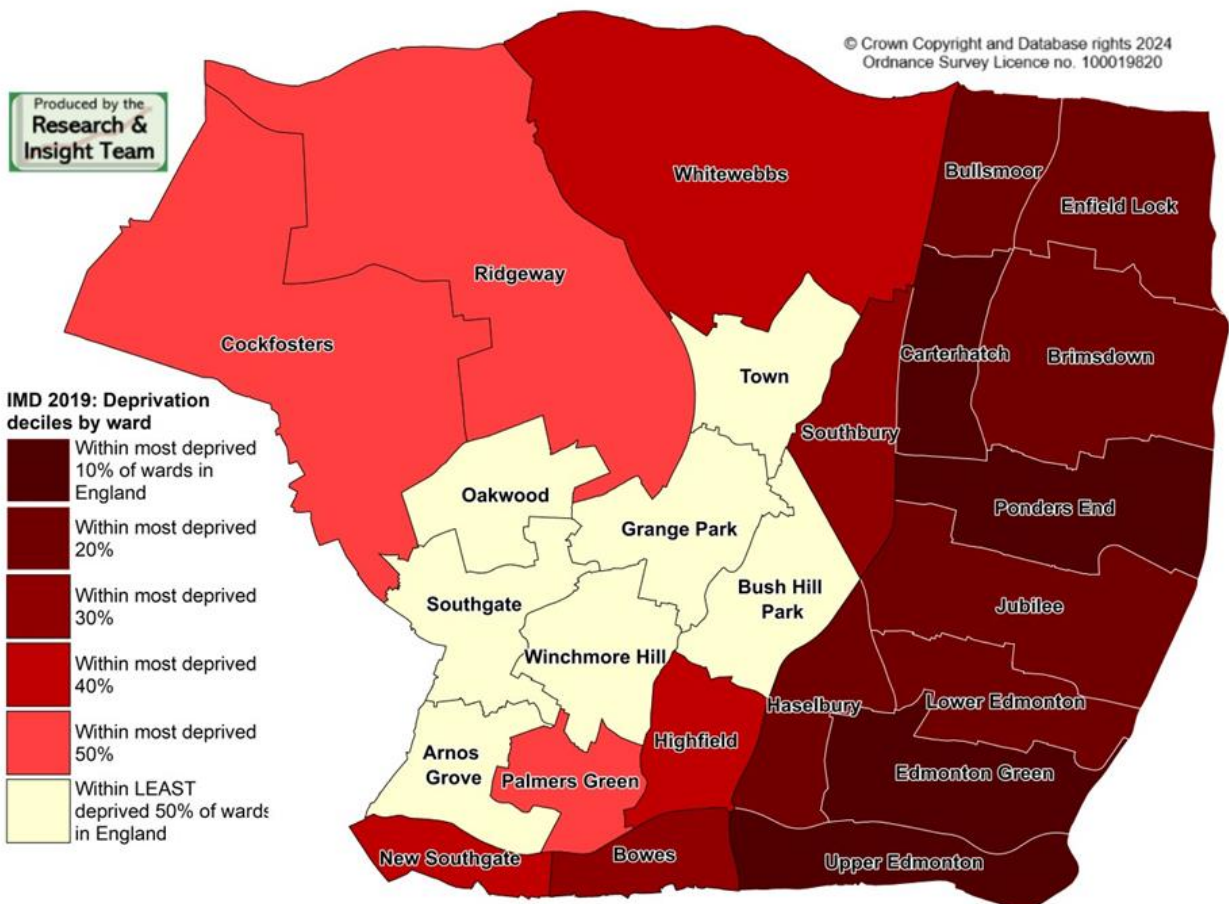
5% of Enfield's neighbourhood areas are among the 10% most deprived in the country, with a further 25% within the 20% most deprived. The chart below shows how the neighbourhood areas of the ward compares with this, and with the distribution in England.

⁵ Using rank of average score of its constituent Lower layer Super Output Areas

Haselbury



Ward level ⁶ deprivation deciles are shown in the map below. The wards with the highest relative deprivation are shaded in darker red.

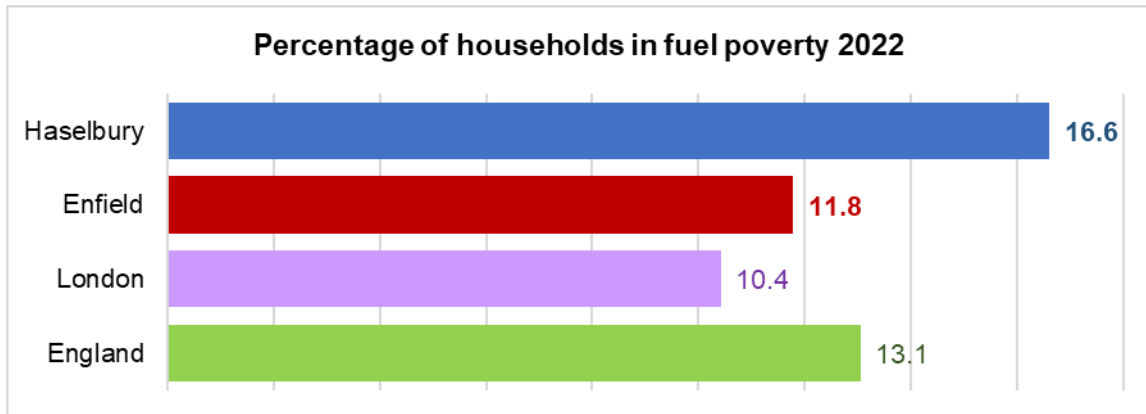


⁶ Using Rank of Average Score

Haselbury

Fuel Poverty

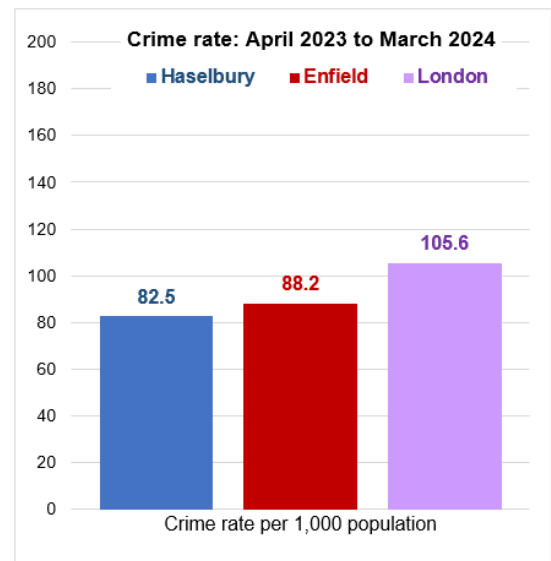
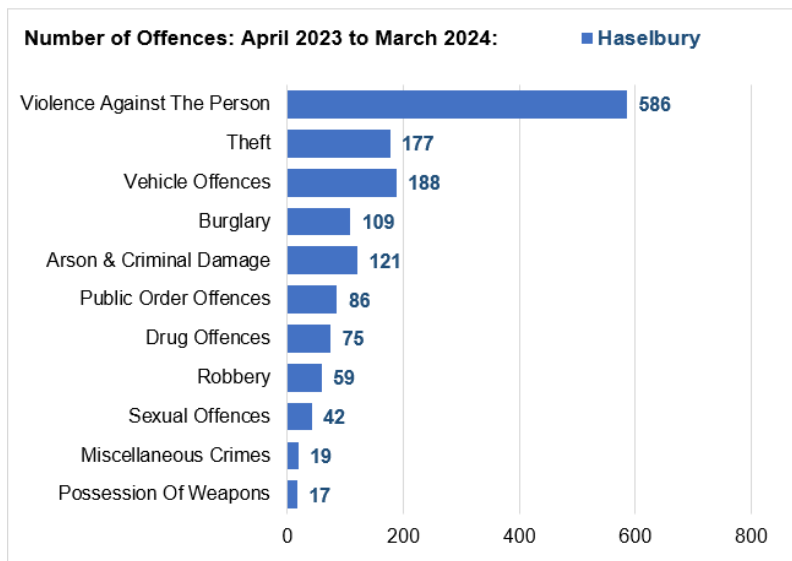
Best-fit geographic analysis of government statistics⁷ estimate the number and percentage of households which are in fuel poverty as of 2022.



Crime

Metropolitan Police data for the period April 2023 to March 2024 indicate that:

- There were 1,479 notifiable offences in the ward – similar to the previous year.
- The most numerous offence categories were Violence Against the Person and Vehicle Offences.
- The crime rate per 1,000 residents⁸ is shown in the chart below right, with borough and regional comparators



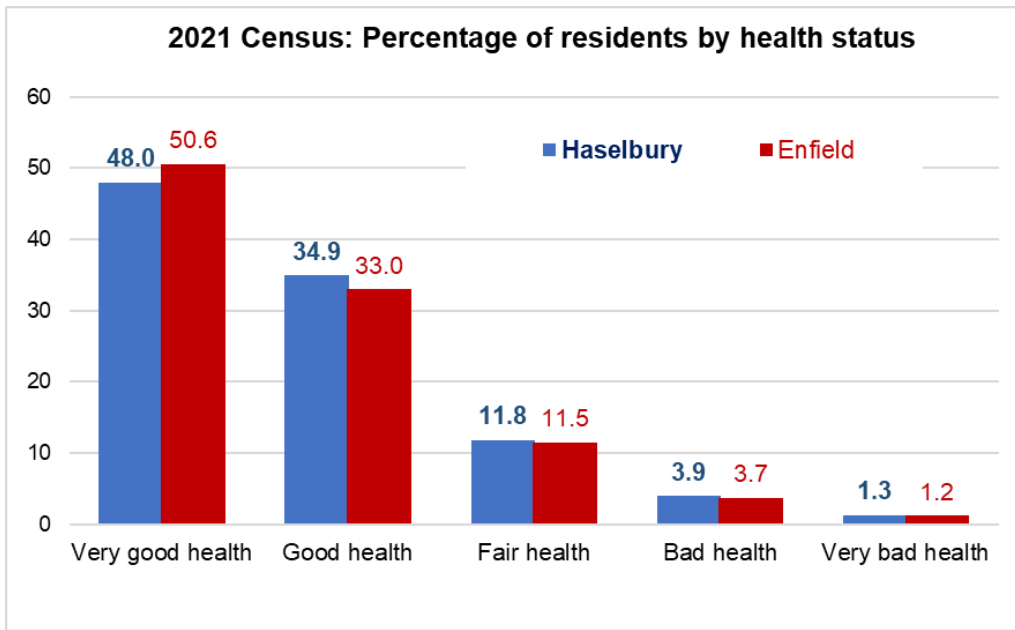
⁷ Published by Department for Energy Security and Net Zero

⁸ Denominator used here is the ONS mid-year population estimate for 2022. Metropolitan Police data employs GLA 2016-based population projections for their crime rates, which produces a different figure.

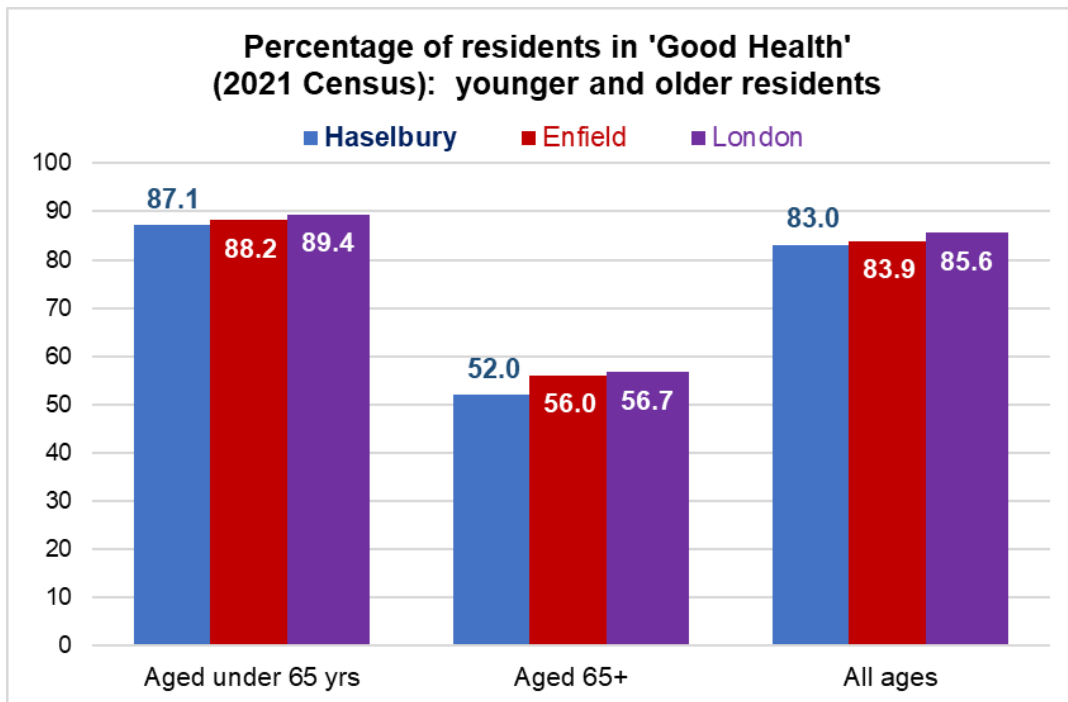
Haselbury

Health

The 2021 Census asks residents to describe their general health. The chart below illustrates the response:

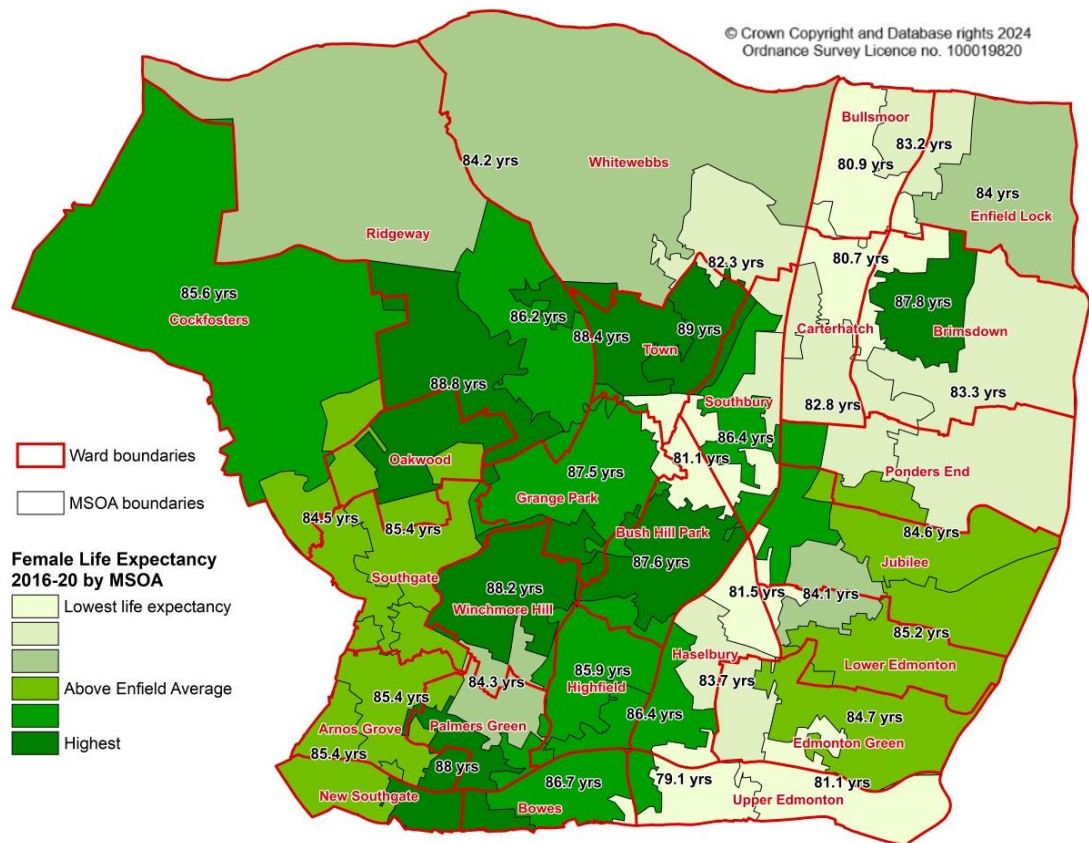
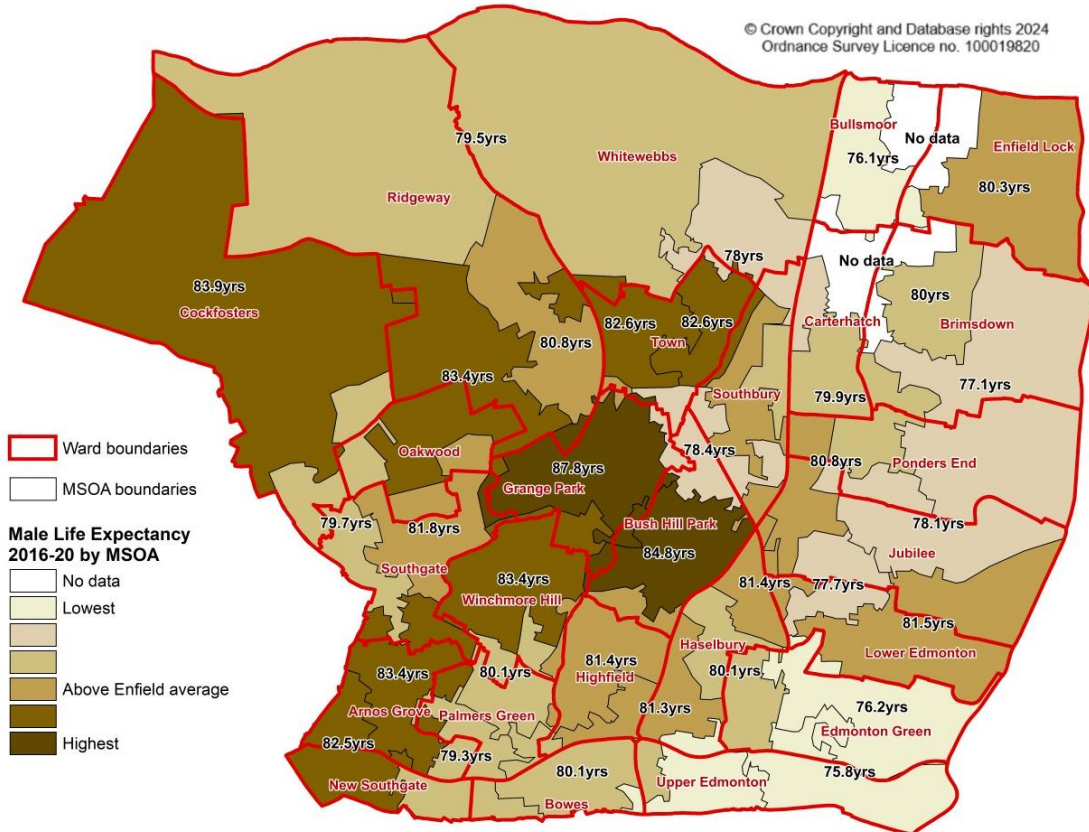


Ageing in a state of good health is obviously a desirable aim where possible, and the Census provides a snapshot of the health of people in different age groups. A separate analysis divides the population into those whose health is broadly 'Good' and those for whom it is 'Not Good'. The chart below details the percentage of under 65s and over 65s who describe their health as Good.



Haselbury

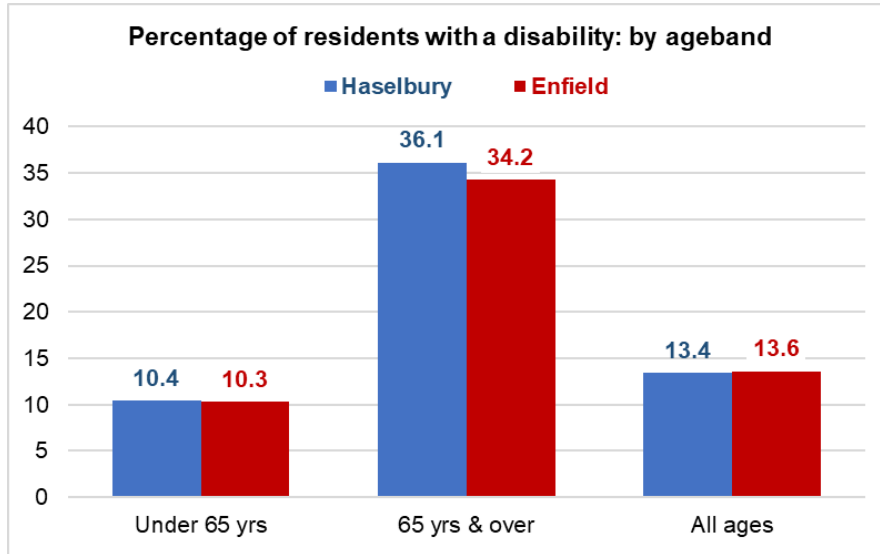
Life Expectancy information at ward level is not yet available for the 2022 Ward boundary geographies. However, data are available at Middle Layer Super Output Area level - another census geography with boundaries that do not match those of wards. These are mapped below for male and female residents: the darkest shaded areas have the highest life expectancy at birth.



Haselbury

Disability

According to the 2021 Census, 2,400 residents had a disability (as defined under the Equality Act 2010). The proportions by age band are shown below.



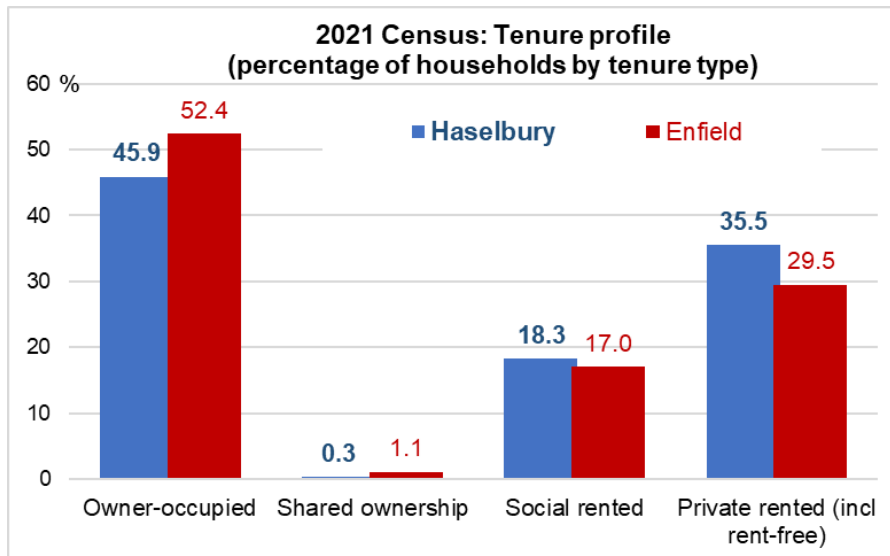
GP Surgeries

There are four GP surgeries in the ward:

Green Cedars Medical Centre	93-95 Silver Street	Edmonton	N18 1RP
Keats Surgery	290a Church Street	Edmonton	N9 9HJ
Latymer Road Surgery	2a Latymer Road	Edmonton	N9 9PU
Morecambe Surgery	1 Morecambe Terrace	Edmonton	N18 1LA

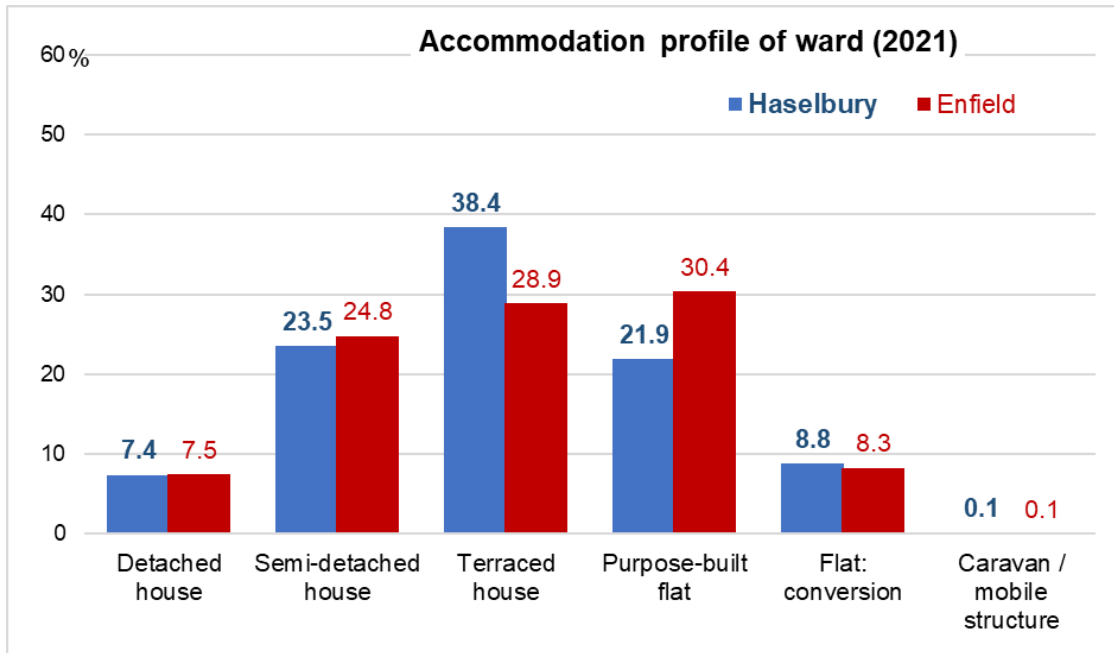
Housing

The 2021 (Census) profile of the households in the ward by housing tenure (sector) is as shown below, compared with borough averages.



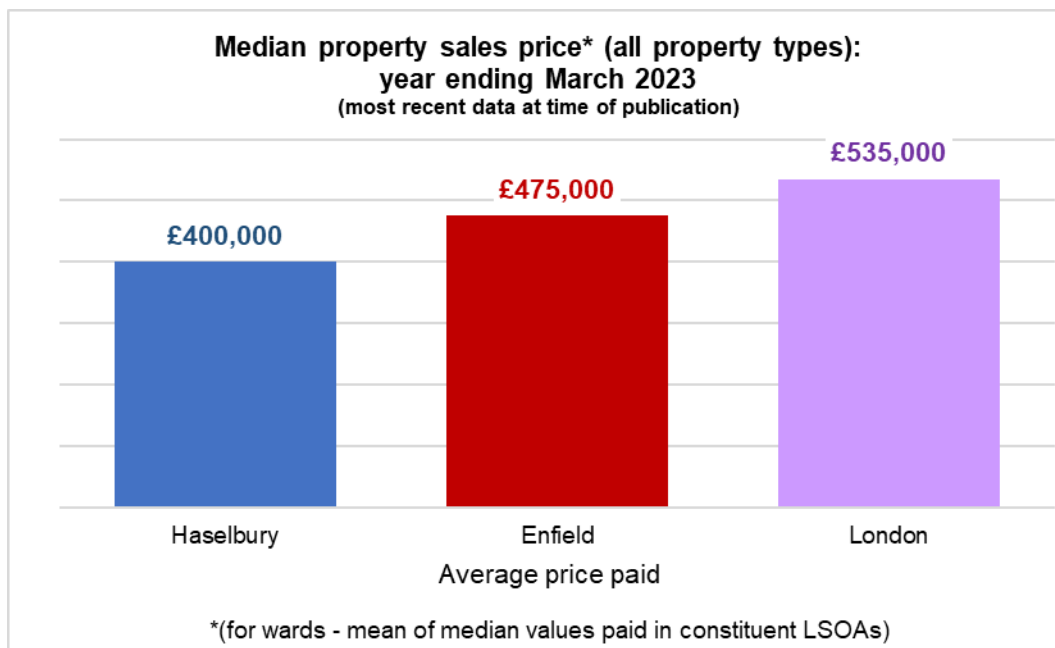
The 2021 Census data provides a view of the accommodation type by ward compared with the rest of the borough.

Haselbury



Property Prices

Ward-level averages of sale prices paid have not yet been published (at time of publication of this document), so the average ward property price shown in the table below has been aggregated from smaller geographies.⁹



⁹ the ward average given is the mean of the median values of constituent Lower layer Super Output Areas. These values are therefore indicative only.

Haselbury

Education

Schools in the ward are as follows:

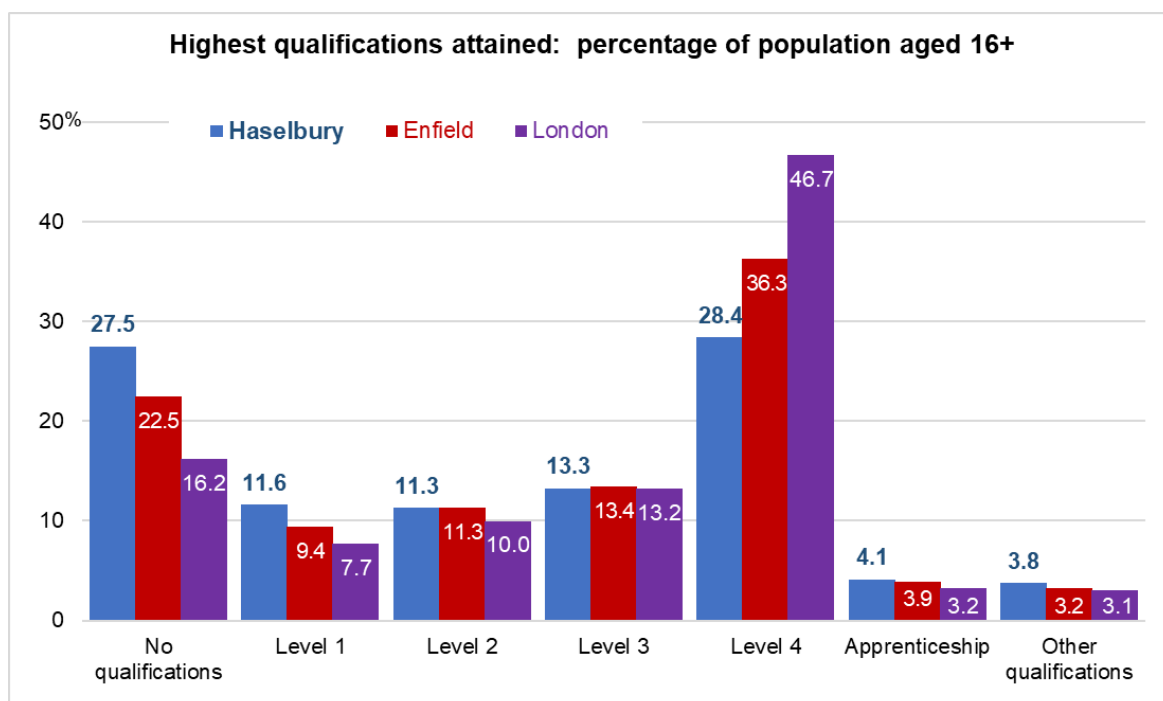
Latymer All Saints CofE Primary School	41 Hydethorpe Avenue	Edmonton	N9 9RS
The Latymer School	Haselbury Road		N9 9TN
West Lea School	Haselbury Road	Edmonton	N9 9TU
Starks Field Primary School	167 Church Street	Edmonton	N9 9SJ
Aylward Academy	Windmill Road	Enfield	N18 1NB
Hazelbury Primary School	Haselbury Road	Edmonton	N9 9TT
Churchfield Primary School	Latymer Road	Edmonton	N9 9PL

Performance tables for schools:

The [Department for Education](#) publishes school performance data on their searchable webpages.

Qualifications in adults

Taken from the 2021 Census data the chart below shows the distribution of academic qualifications by population in the ward (aged 16 and over), and the borough-wide and regional average comparators.



Level 1 and entry level qualifications:	1 to 4 GCSEs grade A* to C , Any GCSEs at other grades, O levels or CSEs (any grades), 1 AS level, NVQ level 1, Foundation GNVQ, Basic or Essential Skills
Level 2 qualifications:	5 or more GCSEs (A* to C or 9 to 4), O levels (passes), CSEs (grade 1), School Certification, 1 A level, 2 to 3 AS levels, VCEs, Intermediate or Higher Diploma, Welsh Baccalaureate Intermediate Diploma, NVQ level 2, Intermediate GNVQ, City and Guilds Craft, BTEC First or General Diploma, RSA Diploma
Level 3 qualifications:	2 or more A levels or VCEs, 4 or more AS levels, Higher School Certificate, Progression or Advanced Diploma, Welsh Baccalaureate Advance Diploma, NVQ level 3; Advanced GNVQ, City and Guilds Advanced Craft, ONC, OND, BTEC National, RSA Advanced Diploma
Level 4 qualifications and above:	Degree (BA, BSc), higher degree (MA, PhD, PGCE), NVQ level 4 to 5, HNC, HND, RSA Higher Diploma, BTEC Higher level, professional qualifications (for example, teaching, nursing, accountancy)
Other qualifications:	Vocational or work-related qualifications, other qualifications achieved in England or Wales, qualifications achieved outside England or Wales (equivalent not stated or unknown)

Haselbury

Culture and Leisure

There is one library in the ward:

Millfield House Library, Millfield Arts Centre, Silver Street, Edmonton N18 1PJ Tel: 020 8887 7313

There are no leisure centres, but nearby wards contain:

Edmonton Leisure Centre 2 The Broadway, Edmonton, London

Lee Valley Athletics Centre Lee Valley Leisure Complex, Meridian Way, Edmonton, London N9 0AR

Parks and open spaces include:

ALL SAINTS CHURCHYARD	Church Street	Edmonton	N9 9PB
CHURCH STREET TENNIS	Great Cambridge Road	Edmonton	N9 9HL
CHURCHFIELDS RECREATION GROUND	Great Cambridge Road	Enfield	N9 9LE
ST DAVID'S PARK	Sterling Way	Edmonton	N18 1NB
VICTORIA ROAD GARDEN	Church Street	Edmonton	N9 9PB

Places of worship

St Aldhelm's Church , 2 Windmill Rd, London N18 1PA	http://www.saintaldhelms.co.uk/	020 8807 5336
Silver Street Community Church, Statham Grove, London N18 1RE	http://www.silverstreetchurch.org.uk/	020 88076994
Edmonton Tamil Church of God, 34 Dickens Ln, London N18 1PH		020 82458584
Enfield Nagapooshani Ambaal Temple, 61-65 Church Ln, London N9 9PZ	http://www.ambaal.org/	020 88844333

Voluntary and Community Sector

Some locally based community organisations are given below. This list is not exhaustive. Weblinks supplied by the organisation may not be current.

Organisation	Address (where known/applicable)	Website (if known)	Telephone	Email	Description of Services
10th Edmonton Scout Group	Churchfields Recreation Ground, Gt. Cambridge Road, Edmonton, N9 9LE	www.enfieldscouts.org		10thedmonton@enfieldscouts.org	Activities and education for children and young people aged 6yrs to 18 yrs old.
1571 (Aylward) Squadron Air Training Corps	Huxley House, 285 Silver Street, Edmonton, N18 1NQ		020 8807 2686	oc.1571@aircadet s.org	Offering fun, adventure, experience and new friendship, promoting and encouraging a practical interest in aviation and the Royal Air Force.
Association of French African Women in Enfield	28 Church Lane, Enfield N9 9QB		07939 132827 / 020 8345 6086	evelinemikanda@yahoo.com	Advice and Information on health, housing and immigration matters.

Haselbury

Edmonton & District Sunday Football League (Ballers)	77 Deansway, London N9 9TY			vcs@enfield.gov.uk	Different clubs of football competing against each other.
Edmonton Camera Club	Millfield House, Millfield Arts Centre, Silver Street, Edmonton N18 1PJ	www.edmontoncameracclub.co.uk	020 8363 1568	info@edmontoncameracclub.co.uk	The club is a dynamic and friendly club where like-minded photographers gather to share ideas and expertise, to compete, improve their skills and have fun enjoying their hobby.
Edmonton Community Partnership	West Lea School, Hazelbury Campus, Hazelbury Campus, Edmonton N9 9TU	www.edmontoncommunitypartnership.org	0208 887 1171	info@edmontoncommunitypartnership.org	A charity consisting of 21 schools based in Edmonton. They are all members working together to run projects and activities for Children & Young People.
Edmonton Cricket Club	Edmonton Sports Club, Church Street, Edmonton, N9 9HL	https://edmontoncc.co.uk/			Cricket club for men.
Edmonton Sports and Social Club	Church Street, Edmonton, London, N9 9HL	http://www.edmontonsportsclub.co.uk/	020 8807 5341		Facilities for playing bowls, cricket, darts, football and squash
Edmonton United Charities	The Almshouses, Church Street, Edmonton, N9 9PE		020 7435 7128	ailsaandtim@btinternet.com	The provision of Almshouse accommodation for single persons of retirement age.
Enfield Borough Over 50s Forum	Millfield House, Silver Street, Edmonton, N18 1PJ	www.enfieldover50sforum.org.uk	020 8807 2076	tony_watts@blueyonder.co.uk	Forum open to over 50s with the aim of influencing the decision-makers nationally and locally on such matter as health, education and leisure activities.
Enfield Gymnastics Club	Aylward Academy, Windmill Road, Edmonton, N18 1NB	https://mylife.enfield.gov.uk/directory/providerdetails/211150		enfieldgymnasticsclub@gmail.com	A recreational gymnastics club teaching Gymnastics for all, women's artistic and trampolining disciplines.
Enfield Health & Social Care Partnership	Visitor Centre, Pymmes Park, PO Box 44989, Edmonton N9 0UW	https://mylife.enfield.gov.uk/directory/providerdetails/211534#:~:text=The%20Enfield%20Health%20and%20Social,online%20their%20joint%20working%20agenda%20	07946 622753	enfieldhscp@aol.co.uk	A consortia of local VCS organisations with an interest in health, well-being and social care provision.
Friends of Montagu Rec	223 Winchester Road, Edmonton, N9 9ES	-		vcs@enfield.gov.uk	A group of volunteers who ensures the protection and enhancement of the Montagu Recreation Ground.
I-Learn Education Centre	Hazelbury Junior School, Hazelbury Road, Edmonton, N9 9TT	-	07960 215560	yesimripp@gmail.com	Maths and English support for 4-12 yrs old with individually tailored programmes.
Kobudo Shinboku Kai	St Aldhelm's Church Hall, Windmill Road, Edmonton, N18 1PA	-		vcs@enfield.gov.uk	Providing self-defence and martial arts classes.

Haselbury

Millfield Theatre	Silver Street, Edmonton, London, N18 1PJ	www.millfieldtheatre.co.uk	020 8807 6680	krystal.atherley@enfield.gov.uk	Serving the local community with a high-quality programme of shows, classes and workshops. Also offer rehearsal, meeting, office and workshop space for hire.
Norsemen Football Club	Edmonton Sports & Social Club, Church Street, Edmonton, N9 9HL	http://www.norsemenfc.co.uk/			Football club for youth of under 9yrs to 16 yrs and adults.
Shpresa Programme	Churchfield Primary School, Latymer Road, Edmonton, London N9 9PL	www.shpresaprogramme.com			A user-led organisation that promotes the participation and contribution of the Albanian-speaking community in the UK as well as enable its users to play a positive and active role in the society.
STARS	Churchfields Resource Centre, (Left after Harrow Drive), Gt Cambridge Road, Edmonton N9 9LE		020 8364 3139 / 07905 393149	Gina.stars@outlook.com	Day Service, afternoon clubs and Saturday Club for people aged 18-30 with additional needs.
Stroke Action UK	PO Box 44989, Visitor Centre, Pymmes Park, London N9 0UW	https://www.facebook.com/strokeactionuk/	020 8807 8023	rita.melifonwu@strokeaction.com / admin@strokeaction.com	Providing stroke advocacy, prevention, rehabilitation, social support, training, ongoing care and support for stroke survivors and carers.
Total Healthcare	PO Box 44989, Visitor Centre, Pymmes Park, London N9 0UW	https://www.facebook.com/strokeactionuk/	020 8807 8023 / 07946 622753	totalhealthcare.int@virgin.net	Providing health care for victims of stroke and their carers.
Ultrasport	Edmonton Sports and Social Club, Church Street, Edmonton, N9 9HL			vcs@enfield.gov.uk	Sports coaching company working in schools, holiday courses and Saturday community football.
Weir Hall & District Ratepayers Association	Millfield House, Silver Street, Edmonton, London N18 1PJ	www.spanglefish.com/whdr		reuss1@yahoo.co.uk	Offering leaseholders a change to maximum the benefits of rights conferred to them under their leases.

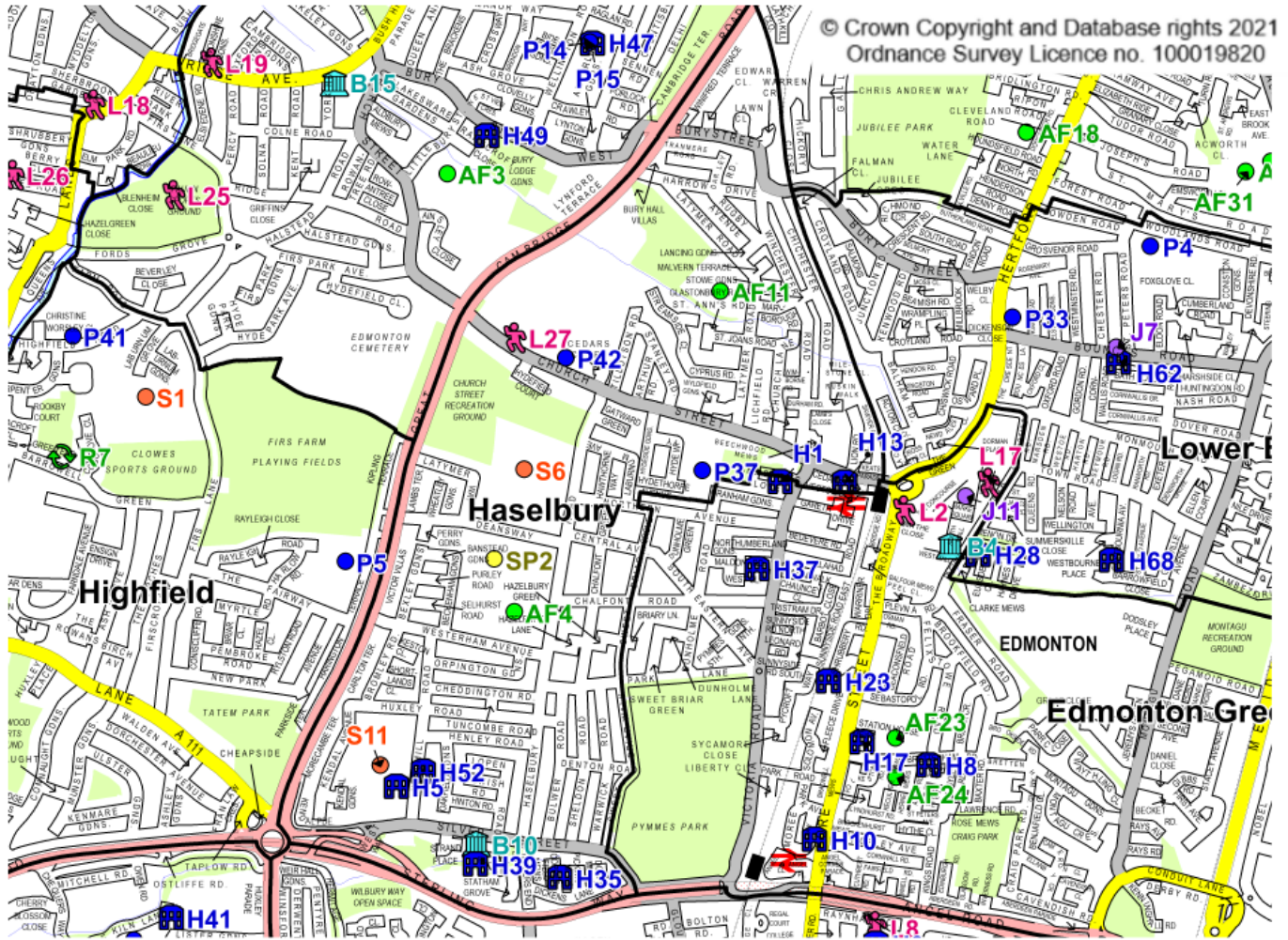
Additional Sources of information

For local information visit the Enfield Council website homepage: <http://www.enfield.gov.uk/>. Creating an Enfield Connected account will enable you to find out about local events and services.

For statistics, search on the [London Datastore](#) or select Local Area Profile data on [NOMIS](#).

On the following page is a map of the new ward featuring some local amenities (we cannot guarantee that all such amenities are included).

Haselbury



Haselbury ward

Parks and open spaces

Knowledge & Insight Hub



Schools

P37 Latymer All Saints CofE Primary School
P42 Starks Field Primary School
P33 St Edmund's Catholic Primary School
● P41 Highfield Primary School
P14 The Raglan Junior School
P15 Raglan Infant School
P4 Eldon Primary School

S1 Winchmore School
● S6 The Latymer School
S11 Aylward Academy

AF4 Hazelbury Primary School
AF11 Churchfield Primary School
AF23 Fleecefield Primary School
● AF24 Brettenham Primary School
AF3 Edmonton County School
AF18 Houndsfield Primary School
AF31 Wren Academy Enfield

● J7 Phoenix Academy

● SP2 West Lea School

Halls for Hire

H1 All Saints Church Hall
H13 Charity School Hall
H37 Memorial Hall
H52 St Aldhelms Church Hall
H5 Aylward Academy
● H35 Klinger Hall
H39 Millfield House
H10 Broad House
H17 Edmonton Methodist Church
H23 Faith House (Christian Revival)

Sport & Leisure

● L2 Edmonton Leisure Centre
● L27 Edmonton Sports and Social Club
● L17 The Gym London Edmonton Green
● L25 Winchmore Hill Sports Club

Libraries

● B10 Millfield House Library
● B4 Edmonton Green Library
● B15 Ridge Avenue Library

Recycling sites

● R7 Barrowell Green Recycling Centre

Sources and related notes

Various measures – Ethnicity, religion and language: 2021 Census; © Crown Copyright, Office for National Statistics.

Population and Age Profile – Office for National Statistics mid-year population estimates

Economic Activity – all economically active 16-64 year olds = working plus unemployed – 2021 Census; © Crown Copyright, the activity rate (%) is the % of the population aged 16-64

Unemployment — the official DWP 'claimant count', April 2024

Universal Credit households – Department for Work and Pensions, February 2024

Income – Low income households – CACI Paycheck © CACI

Deprivation – Ministry for Housing, Communities & Local Government (now defunct)

Children in low-income households – Department for Work and Pensions (2023)

Fuel Poverty – Department for Energy Security and Net Zero (2022)

Qualifications – 2021 Census; © Crown Copyright; note that this table excludes apprenticeships and 'other' qualifications

Housing type – 2021 Census; © Crown Copyright

General health – 2021 Census; © Crown Copyright

Disability – 2021 Census, © Crown Copyright

Life Expectancy – Office for Health Improvement and Disparities (OHID)

Crime rate – uses crime counts from the Metropolitan Police for 2023/24