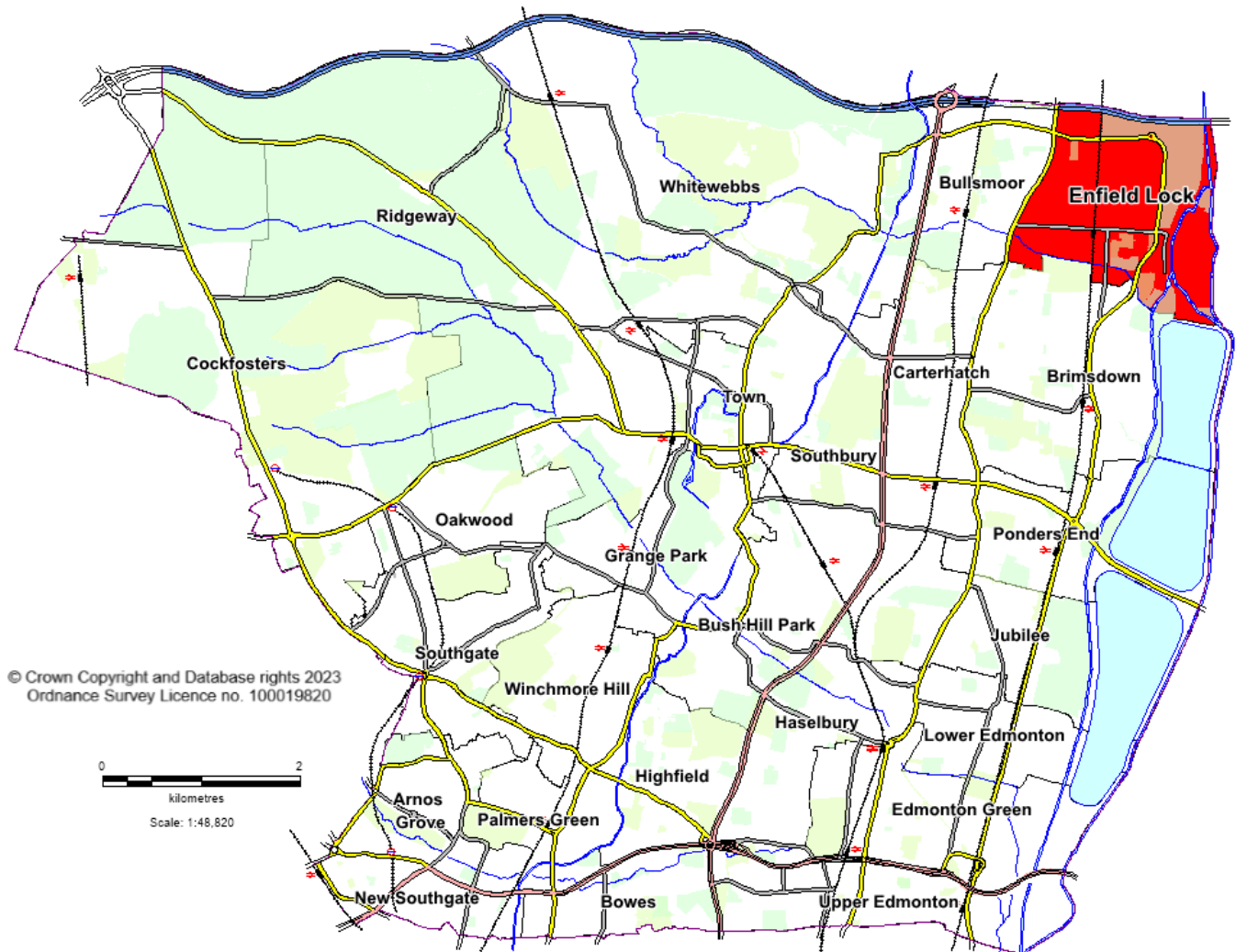


Ward Profile: Enfield Lock 2023



Enfield Lock is situated in the north east of the Borough, bordered by the wards of Bullsmoor, Carterhatch and Brimsdown.

It is covered by postal districts of EN3, plus small sections of EN8 and EN9.

The ward falls within the parliamentary constituency of Enfield North.

Enfield Lock

Ward Profile: 2023

This profile is intended to provide a guide to the demography, social and economic data and Council facilities in the ward.

At time of writing, not all data is available at ward level for the new ward boundaries (effective from 2022). Some statistics appearing in this document have been aggregated from smaller statistical geographies on a 'best fit' basis.

The profile has been collated using the most up to date local-level data relating to 2022 as far as possible. A variety of statistical sources have been used in its compilation.

Ward Councillors

The ward is represented by the following council members:

Ward	Councillor	Party	Phone	Email
Enfield Lock	Suna Hurman	Labour Party	020 8132 0570	Clr.Suna.Hurman@enfield.gov.uk
Enfield Lock	Sabri Ozaydin	Labour Party	020 8379 2802	Clr.Sabri.Ozaydin@Enfield.gov.uk
Enfield Lock	Eylem Yuruk	Labour Party	020 8132 0396	Clr.Eylem.Yuruk@enfield.gov.uk

Demography

Summary Statistics

	Enfield Lock	Enfield	Source
Population Estimate (2021 Census)	17,805	329,993	Census 2021
Children aged 0-15	4,359	68,116	
Working-age people (16-64)	11,883	216,855	
Older people aged 65+	1,563	45,015	
% All Children aged 0-15	24.5	20.6	
% All Working-age (16-64)	66.7	65.7	
% All Older people aged 65+	8.8	13.6	
% Not Born in UK - 2021	40.2	40.4	
% English is First Language of no one in household - 2021	12.6	13.4	
Area - Square Kilometres	3.3	82.2	Local Government Boundary Commission
Population density (people per sq km)	5,395	4,014	Census 2021 / Boundary Commission

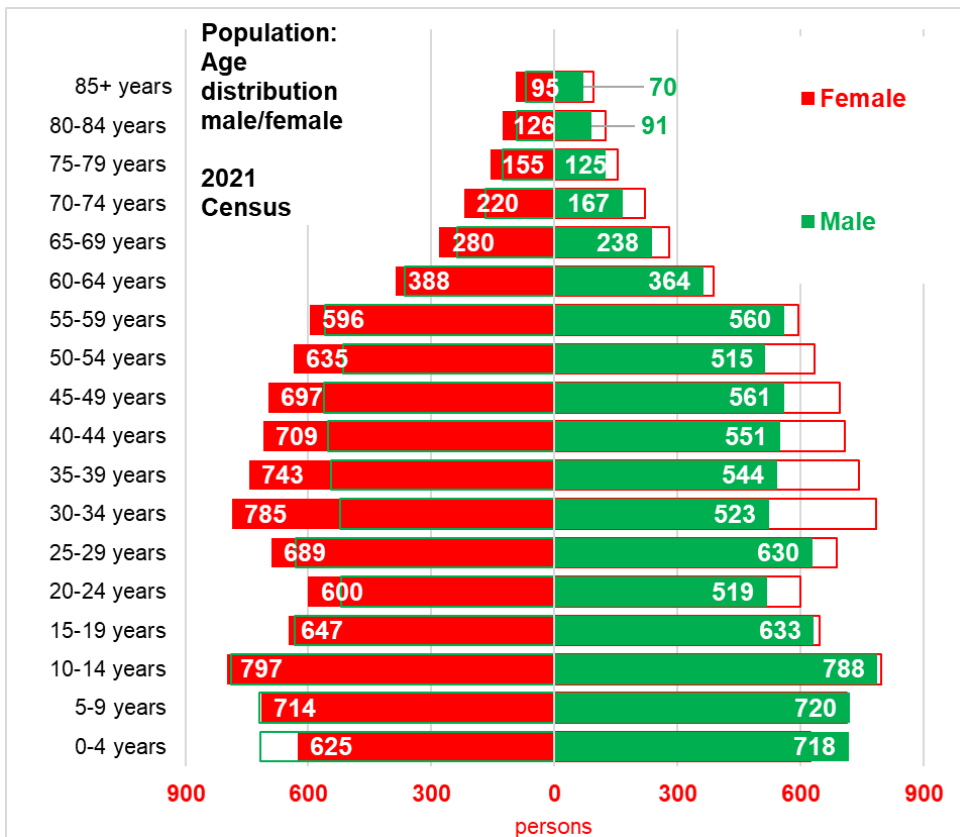
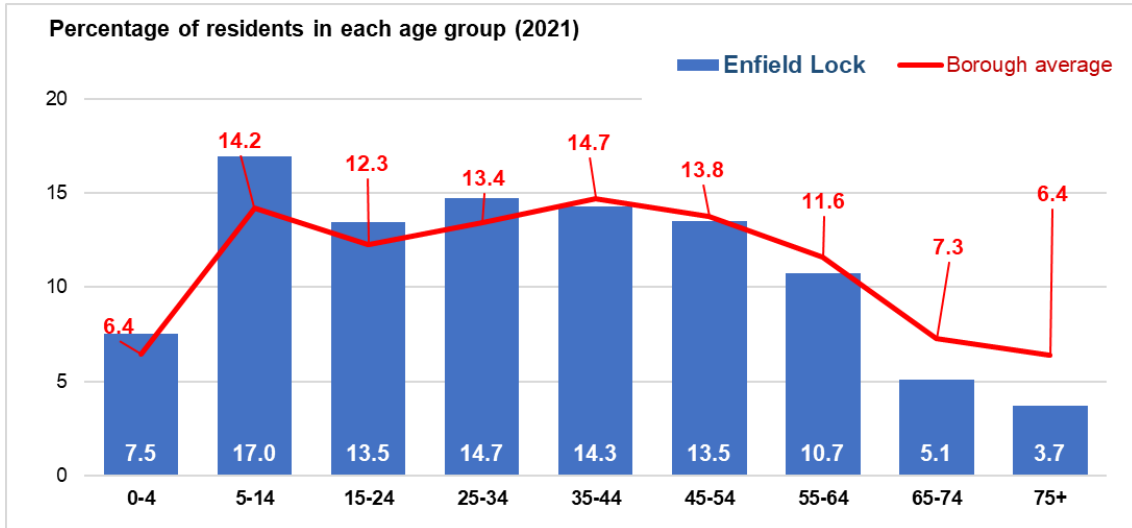
Enfield Lock

Population

Based on the [2021 Census](#), the ward population is estimated to be 17,805.¹ The population increased by 8.2% from 2011 to 2021.

Age Profile

The ward has relatively high numbers of children and young adults when compared to the borough average, and proportionately fewer older adults. Female residents outnumber males in all age bands over 10 years of age (see table bottom).



¹ Census 2021 population totals vary in accordance with geographies and characteristics being measured: eg the sum of all-age ward populations do not necessarily match the published borough total, and the sum of age band totals do not necessarily match ward and borough totals. This has occurred owing to changes in statistical suppression practices used by the ONS in order to release Census data more quickly. Differences are small and have very little effect upon calculations of proportions.

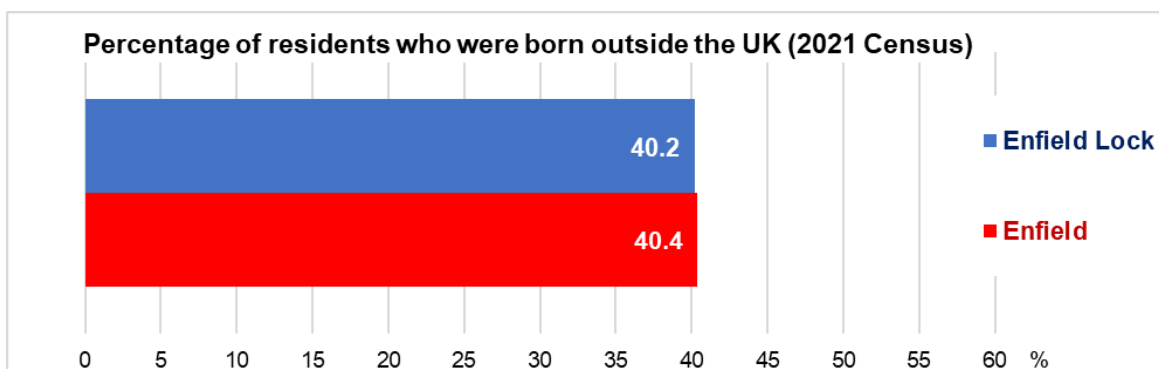
Enfield Lock

Ethnicity

The 2021 Census indicates the ethnic breakdown of the ward to be as follows:

Ethnic Group	Enfield Lock		Borough
	Persons	% of total	%
White British	4,609	25.9	31.3
White Irish	133	0.7	1.9
Gypsy or Irish Traveller	30	0.2	0.1
Greek	52	0.3	1.1
Greek Cypriot	149	0.8	3.0
Turkish	1,188	6.7	5.3
Turkish Cypriot	460	2.6	2.3
Kurdish	520	2.9	1.7
Bulgarian	159	0.9	1.6
Polish	245	1.4	1.5
Romanian	229	1.3	1.4
Albanian	114	0.6	1.0
Roma / Romany Gypsy	59	0.3	0.3
White Other	1,353	7.6	7.5
Mixed: White / Black Caribbean	434	2.4	1.6
Mixed: White / Black African	236	1.3	0.9
Mixed: White / Other Black (incl Black British)	21	0.1	0.1
Mixed: White / Asian	122	0.7	1.2
Mixed: Black / Asian	21	0.1	0.1
Mixed: Other	406	2.3	2.0
Indian	260	1.5	3.6
Pakistani	132	0.7	1.1
Bangladeshi	247	1.4	2.5
Chinese	87	0.5	0.8
Other Asian	504	2.8	3.5
Black British	521	2.9	1.8
Somali	421	2.4	2.5
Ghanaian	465	2.6	1.5
Nigerian	545	3.1	1.5
Other Black African	1,768	9.9	5.3
Black Caribbean	1,332	7.5	5.1
Other Black	281	1.6	0.8
Other Ethnic Group: Arab	184	1.0	0.8
Other Ethnic Group	533	3.0	3.1

Residents born outside the UK



Enfield Lock

Language

The 2021 Census reveals the languages spoken by people living in the ward.

At the time of publication, ward-level data were only available for residents aged sixteen and over, and some languages are not yet given in a disaggregated form (eg Bulgarian, Albanian and certain other European languages).

The most widely-spoken languages at that time were:

Main Language	Enfield Lock	
	Number	%
English	9650	73.0%
Turkish	1134	8.6%
Other EU language (incl Romanian, Bulgarian, Czech)	838	6.3%
African languages	397	3.0%
West or Central Asian languages	236	1.8%
Polish	224	1.7%

Source: 2021 Census

Religion

The 2021 Census showed the religious makeup of the ward as:

Religion	Enfield Lock		Borough Average %
	Number	%	
Christian	8,488	47.6	46.4
No religion	3,441	19.3	19.8
Muslim	3,364	18.9	18.6
Religion not stated	1,230	6.9	7.0
Hindu	286	1.6	3.1
Alevi	766	4.3	2.4
Jewish	29	0.2	1.1
Other religion	99	0.6	0.7
Buddhist	65	0.4	0.5
Sikh	49	0.3	0.4

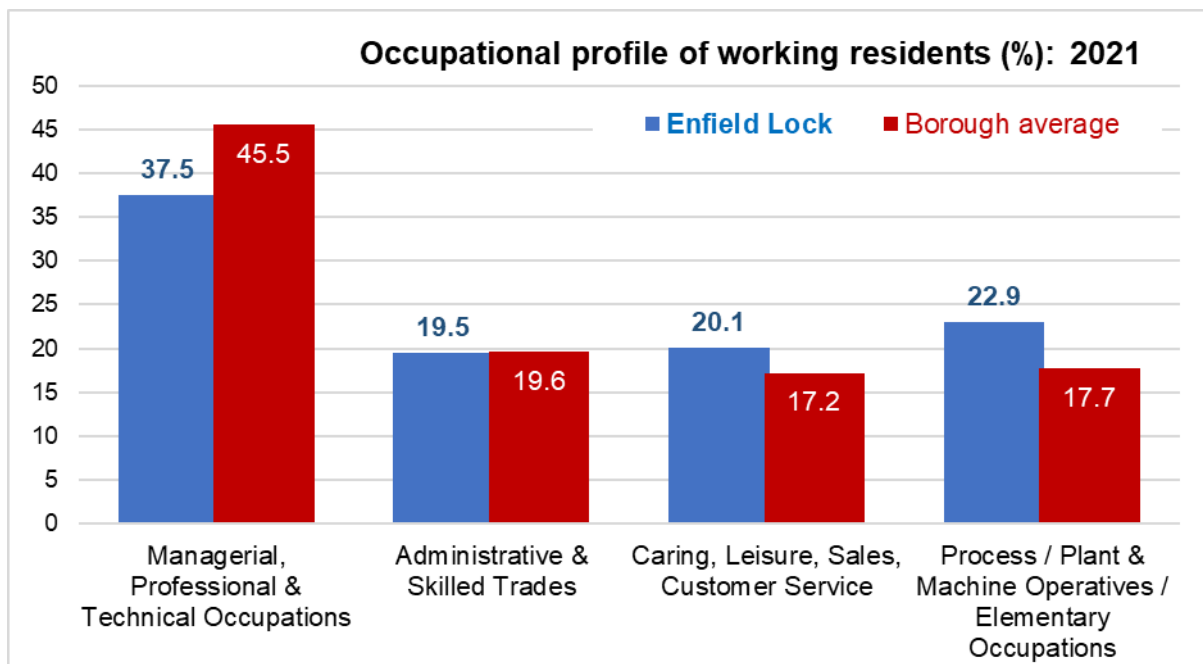
Socio-Economic Factors

Key features:

- The ward has relatively high numbers of adults in elementary occupations.
- Household incomes are lower than the borough average, with relatively high numbers of households in poverty.
- 6.9% of adults are on unemployment benefits and 36.9% of households in Universal Credit – higher than the borough averages
- Deprivation Indices: the ward has high relative deprivation levels, and it is among the 20% most deprived wards in England.
- Proportions of households in fuel poverty are higher than average (14.4%, compared with 13.8% for the borough)
- Crime levels are similar to the borough average.
- Health: at the 2021 Census, 83% of residents reported Very Good or Good health
- Higher than average numbers of households are renters – in both the private and social rented sectors.
- Levels of educational attainment are lower than the borough as a whole.

Socio-economic classification

Occupational groups are taken from the 2021 Census. The table below indicates the occupational profile of the ward, compared with the borough in general.



Low Income Households

Data from CACI Ltd indicate that – as at 2023 – households in the ward have an average (median) household income of around **£37,000 per annum**, which is lower than the borough and London averages.

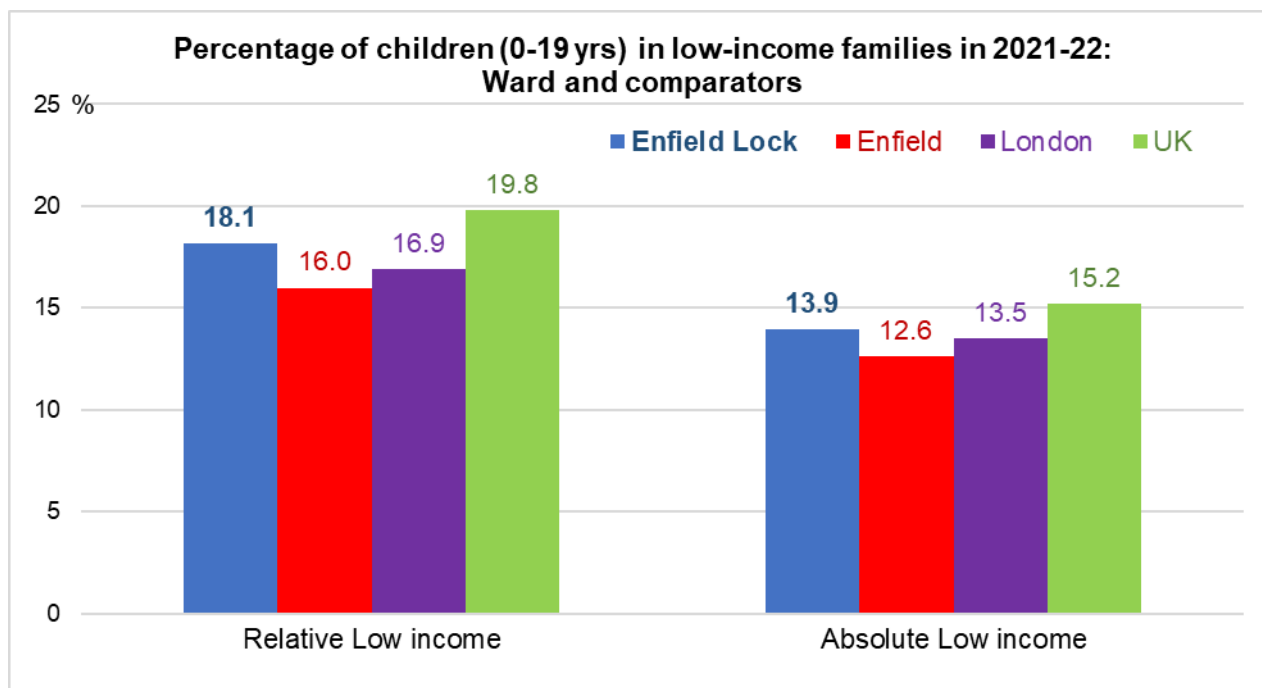
- 21.5% of households have a household income of less than £20,000 per annum – the borough average is 17.3%
- 12.6% of households have an income below £15,000 per annum – the borough average is 10%

Enfield Lock

Statistics from the Department for Work and Pensions indicate that, in 2022:

- 1,024 children² in the ward (18.1% of the total) were living in families with Relative low income, and
- 786 (13.9%) were in families of Absolute low income³.

The proportions of children in poverty compared with local, regional and national averages are shown in the chart below.



Benefit Claims

- As of April 2023, the unemployed claimant count⁴ in the ward was 805, representing 6.9% of the local working-age population (the borough average was 6%)
- At February 2023, 2,640 households (including working families) were claiming Universal Credit (36.9% of all households in the ward). This compares with a borough average of 29% on Universal Credit.

Economically active people

In 2021, the estimated proportion of people aged 16-64 who were in work or looking for work (the economically active) was lower than the borough average, at 66.8%. The proportion in employment was 60.3%.

Deprivation score

The Indices of Deprivation 2019 – published by the Ministry of Housing, Communities and Local Government⁵ measure **relative** deprivation in neighbourhood areas (Lower Layer Super Output Areas). These are ranked and sorted into deciles of relative deprivation.

Enfield Lock is the ninth most deprived ward in Enfield, and among the most deprived 20% of all wards in England.⁶

² Aged up to 19 years (includes 16-19 year-olds who are in training or non-advanced education – ie categories for which Child Benefit would be payable assuming no other disqualifying factors)

³ Relative low income: equivalised household income is less than 60% of the UK median for that year. Absolute low income: equivalised household income is less than 60% of the UK median for the period 2010-2011.

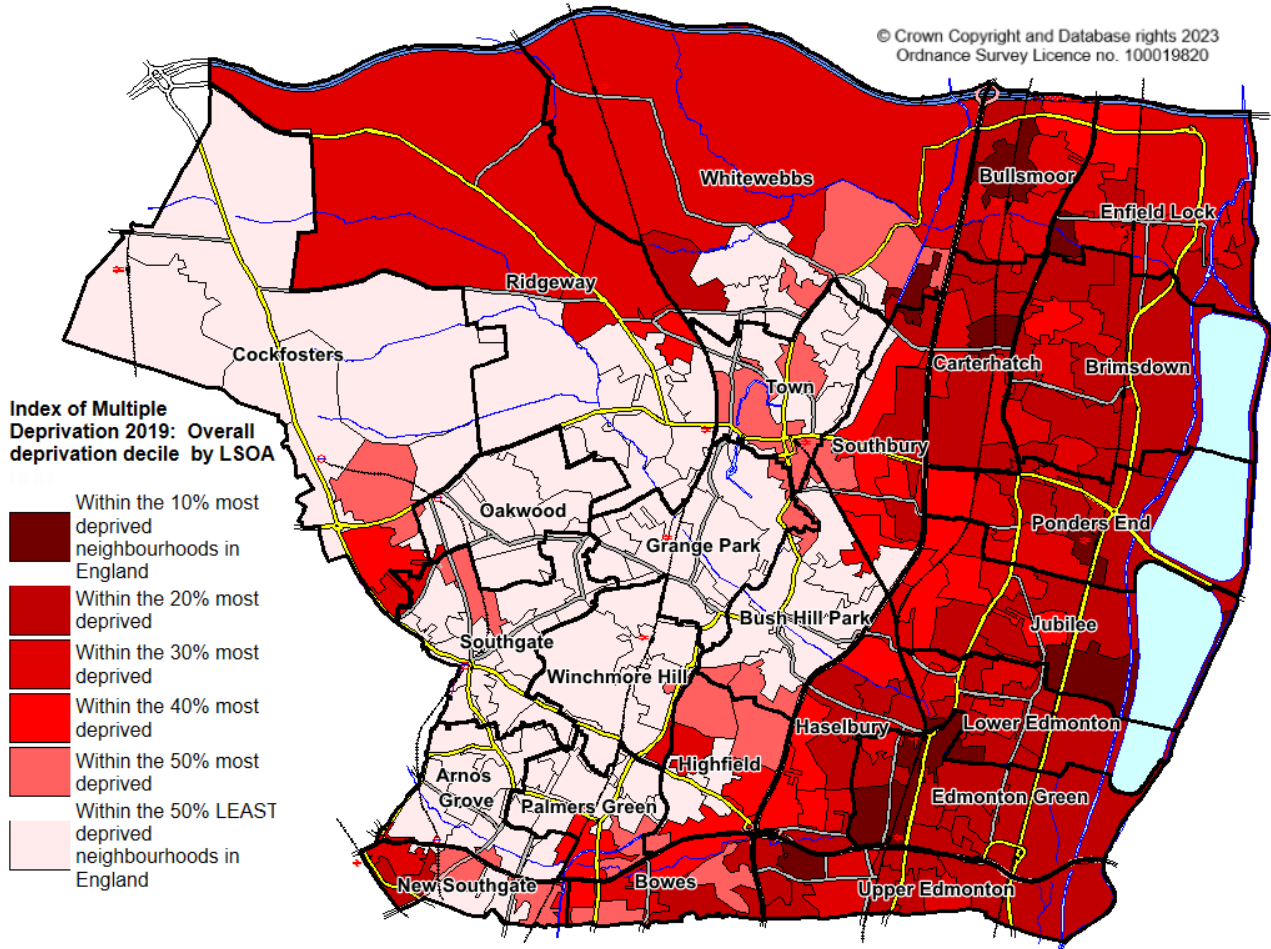
⁴ The 'narrow' measure of unemployment: the number of people receiving either Job Seekers' Allowance, or unemployed claimants of Universal Credit who are required to seek work.

⁵ Now the Department for Levelling Up, Housing and Communities

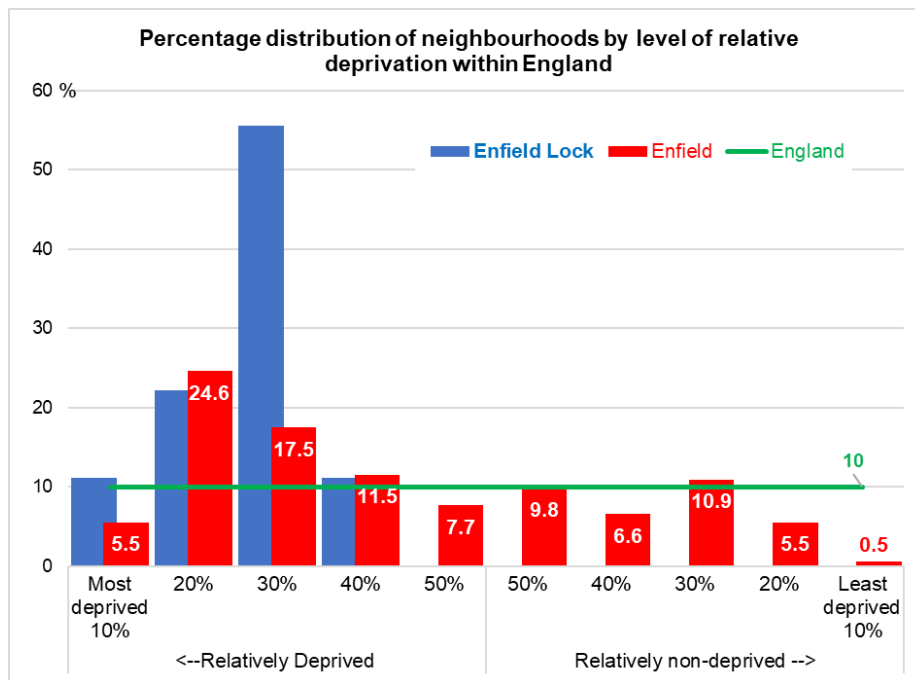
⁶ Using rank of average score of its constituent Lower layer Super Output Areas

Enfield Lock

The map below illustrates how deprived the neighbourhood areas of the ward are, compared with all such areas in England. Darker shading indicates higher relative deprivation levels.



5% of Enfield's neighbourhood areas are among the 10% most deprived in the country, with a further 25% within the 20% most deprived. The chart below shows how the neighbourhood areas of the ward compares with this, and with the distribution in England.



Enfield Lock

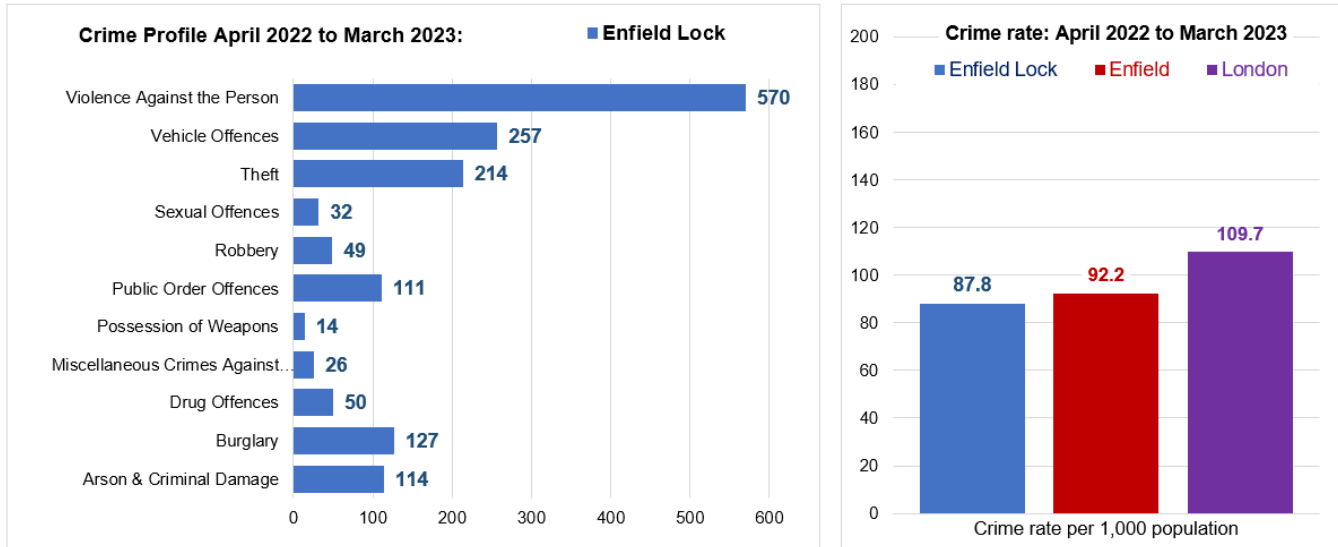
Fuel Poverty

Best-fit geographic analysis of government statistics⁷ reveal that, as at 2021, 14.4% of households in the ward were in fuel poverty. This proportion was higher than the borough, regional and national averages (13.8%, 11.9% and 13.1% respectively).

Crime

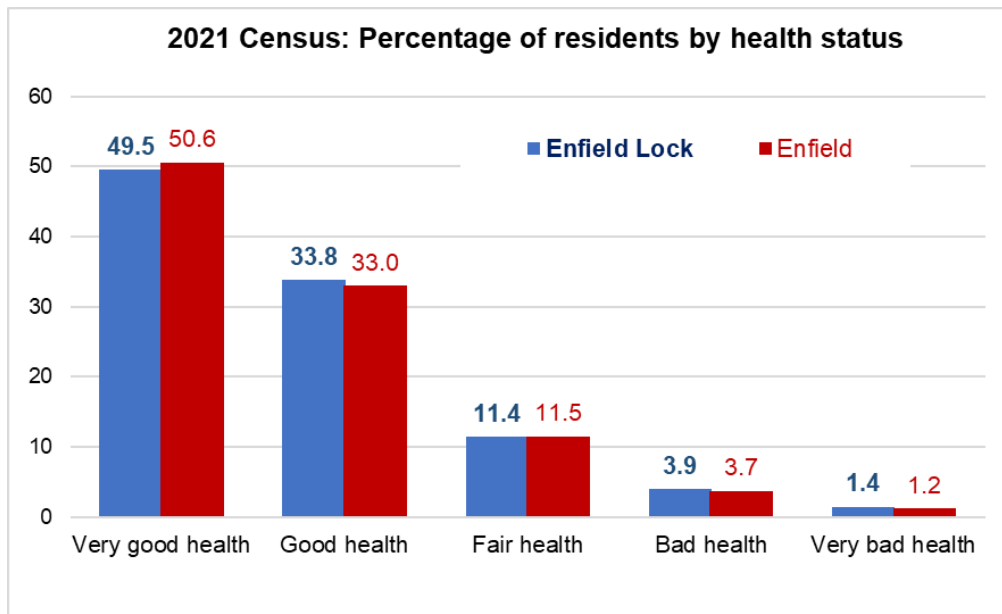
Metropolitan Police data for the period April 2022 to March 2023 indicate that:

- There were 1,564 notifiable offences in the ward – a rise of 5.5% on the previous year.
- The crime rate was 87.8 offences per 1,000 population – lower than the borough and regional averages.
- The most numerous offence categories were Violence Against the Person and Vehicle Offences.



Health

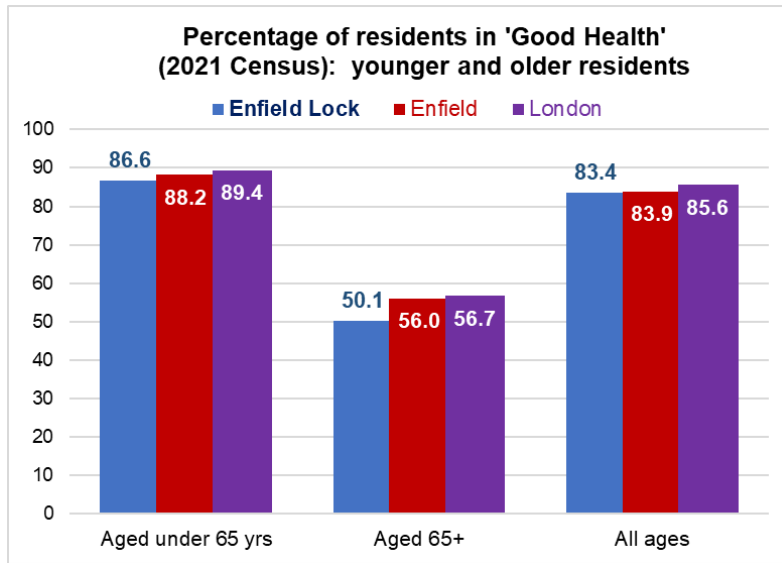
The 2021 Census asks residents to describe their general health. The chart below illustrates the response:



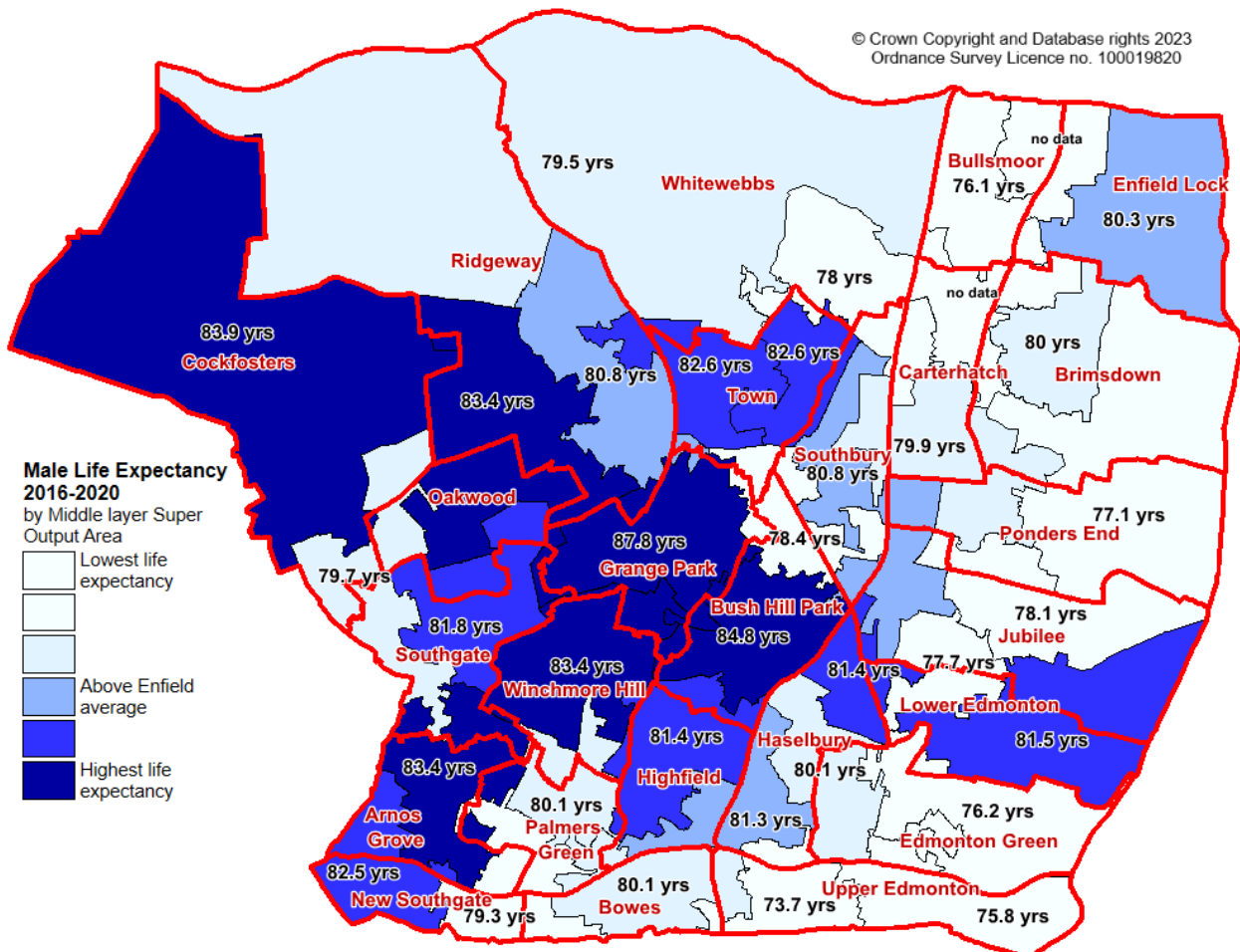
⁷ Published by Department for Business, Energy & Industrial Strategy

Enfield Lock

Ageing in a state of good health is obviously a desirable aim where possible, and the Census provides a snapshot of the health of people in different age groups. A separate analysis divides the population into those whose health is broadly 'Good' and those for whom it is 'Not Good'. The chart below details the percentage of under 65s and over 65s who describe their health as Good.



Life Expectancy information at ward level is not yet available for the 2022 Ward boundary geographies. However, data are available at Middle Layer Super Output Area level - another census geography with boundaries that do not match those of wards. These are mapped below: the darkest shaded areas have the highest life expectancy at birth.



Enfield Lock

The latest health information about the ward can be obtained from the [Local Health](#) website by choosing Find My Area and entering the ward name (2022 wards had not yet been uploaded at time of publication).

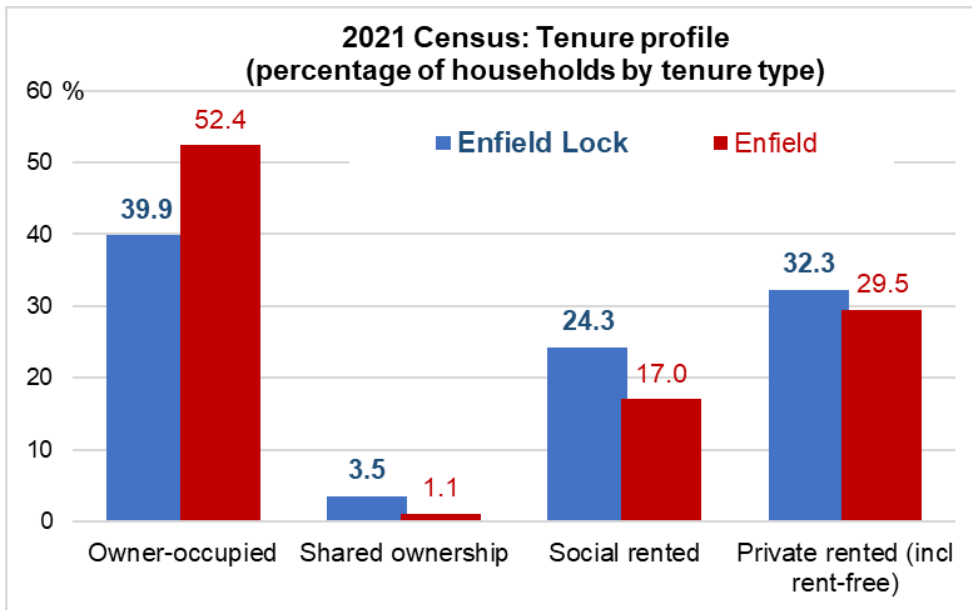
GP Surgeries

There two GP surgeries in the ward:

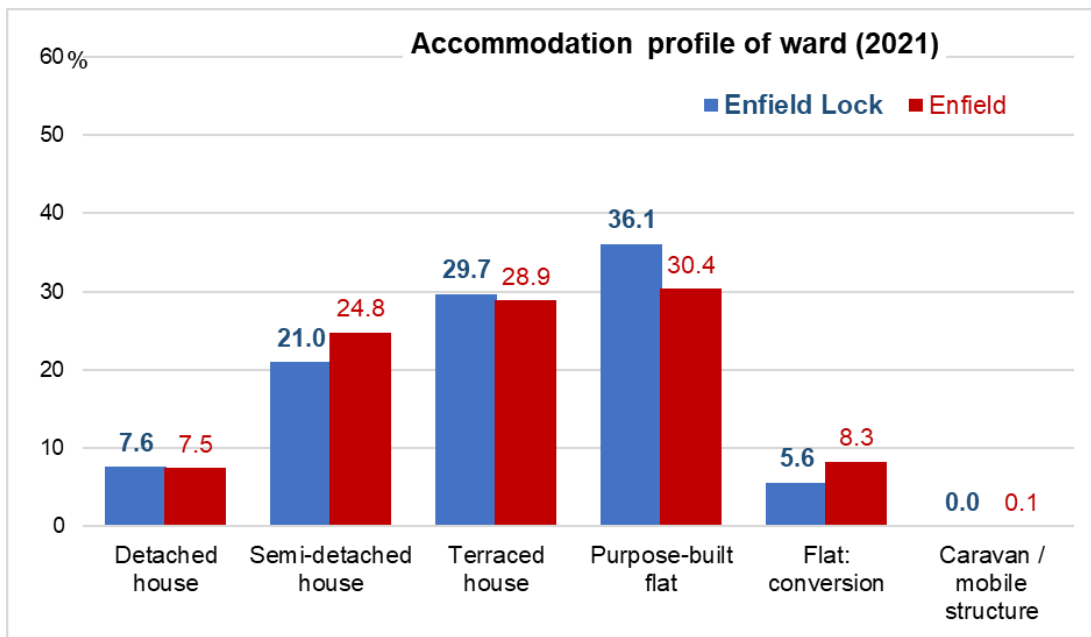
The Ordnance Unity Centre for Health	645 Hertford Road	Enfield	EN3 6ND
Enfield Island Surgery	43 Island Centre Way	Enfield	EN3 6GS

Housing

The 2021 (Census) profile of the households in the ward by housing tenure (sector) is as shown below, compared with borough averages.




The 2021 Census data provides a view of the accommodation type by ward compared with the rest of the borough.



Enfield Lock

Property Prices

Ward-level averages of sale prices paid have not yet been published (at time of publication of this document), so the average ward property price shown in the table below has been aggregated from smaller geographies.⁸



Education

Schools in the ward are as follows:

Prince of Wales Primary School	Salisbury Road		EN3 6HG
Oasis Academy Enfield	Kinetic Crescent	Innova Park	EN3 7XH
Freshsteps Independent school	Innova House	Kinetic Crescent	EN3 7XH
Chesterfield Primary School	Chesterfield Road		EN3 6BG
Fern House School	Chesterfield Primary School		EN3 6BG
Keys Meadow Primary School	84 Tysoe Avenue		EN3 6FB

Performance tables for schools:

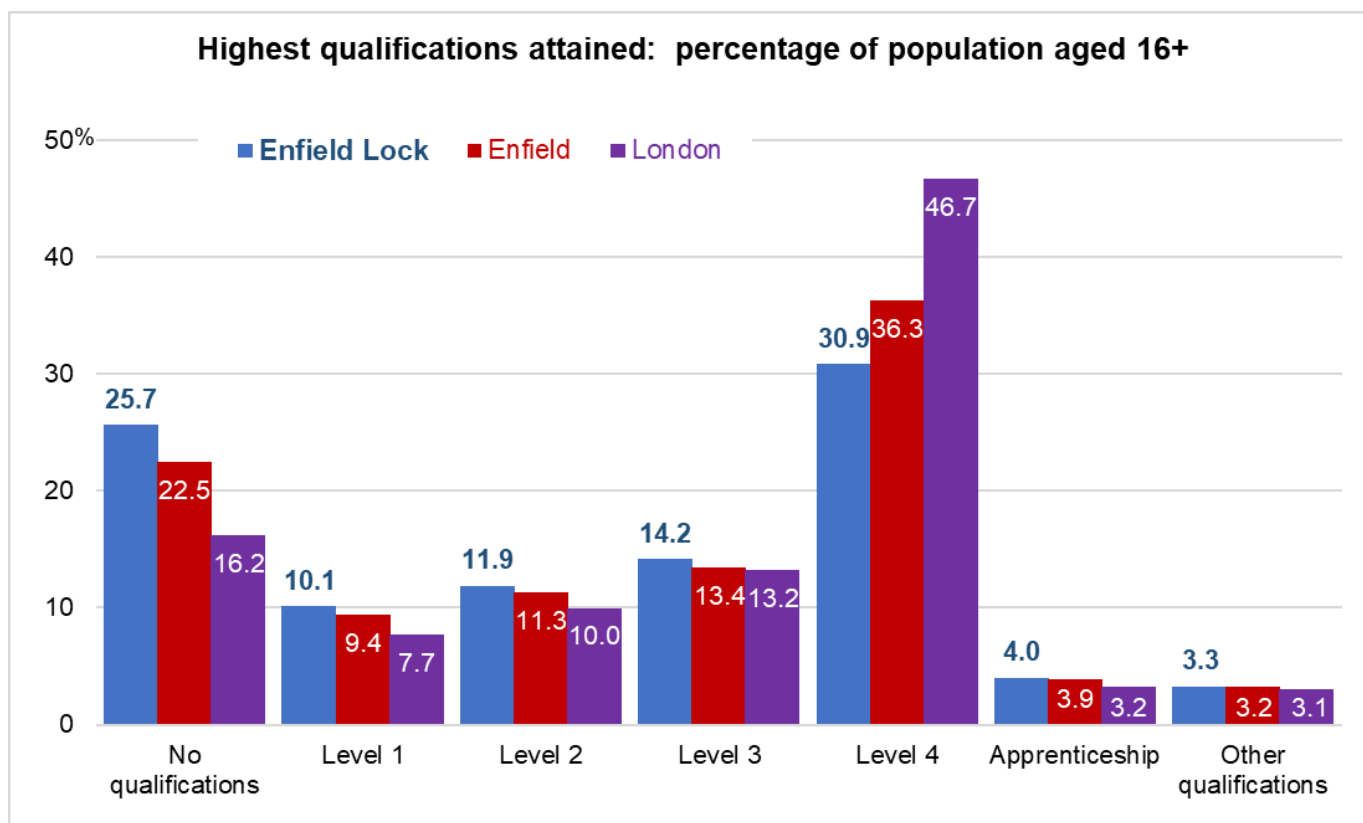
The [Department for Education](#) publishes school performance data on their searchable webpages.

Qualifications in adults

Taken from the 2021 Census data the chart below shows the distribution of academic qualifications by population in the ward (aged 16 and over), and the borough-wide average comparator.

⁸ the ward average given is the mean of the median values of constituent Lower layer Super Output Areas. These values are therefore indicative only.

Enfield Lock



Level 1 and entry level qualifications:	1 to 4 GCSEs grade A* to C , Any GCSEs at other grades, O levels or CSEs (any grades), 1 AS level, NVQ level 1, Foundation GNVQ, Basic or Essential Skills
Level 2 qualifications:	5 or more GCSEs (A* to C or 9 to 4), O levels (passes), CSEs (grade 1), School Certification, 1 A level, 2 to 3 AS levels, VCEs, Intermediate or Higher Diploma, Welsh Baccalaureate Intermediate Diploma, NVQ level 2, Intermediate GNVQ, City and Guilds Craft, BTEC First or General Diploma, RSA Diploma
Level 3 qualifications:	2 or more A levels or VCEs, 4 or more AS levels, Higher School Certificate, Progression or Advanced Diploma, Welsh Baccalaureate Advance Diploma, NVQ level 3; Advanced GNVQ, City and Guilds Advanced Craft, ONC, OND, BTEC National, RSA Advanced Diploma
Level 4 qualifications and above:	Degree (BA, BSc), higher degree (MA, PhD, PGCE), NVQ level 4 to 5, HNC, HND, RSA Higher Diploma, BTEC Higher level, professional qualifications (for example, teaching, nursing, accountancy)
Other qualifications:	Vocational or work-related qualifications, other qualifications achieved in England or Wales, qualifications achieved outside England or Wales (equivalent not stated or unknown)

Culture and Leisure

There are two libraries in the ward:

Ordnance Unity Centre Library, 645 Hertford Road, Enfield, EN3 6ND

Tel: 020 8379 2688

Enfield Island Village Library, Unit 44-46 Island Centre Way, Enfield, EN3 6GS

Tel: 020 8379 1719

There are no leisure centres, but nearby Brimsdown contains:

Albany Leisure Centre

505 Hertford Road, Enfield, Middlesex

EN3 5XH

Enfield Lock

Parks and open spaces include:

PAINTERS LANE OPEN SPACE	Painters Lane	Enfield	EN3 6LQ
PRINCE OF WALES FIELD	Ordnance Road	Enfield	EN3 6JJ
SOHAM ROAD RECREATION GROUND	Soham Road	Enfield	EN3 6BW
WARWICK FIELDS OPEN SPACE	Warwick Road	Enfield	EN3 6HW

Places of worship

Name & Address	Website	Tel no. (if known)
St Peter & St Paul Enfield, 177 Ordnance Rd, Enfield EN3 6AB	https://www.achurchnearyou.com/church/15631/	020 8245 8314
Ordnance Road Methodist Church, 100 Ordnance Rd, Enfield EN3 6BW		01992 712092
Albany Church, 521 Hertford Rd, Enfield EN3 5UA	http://www.albanychurch.co.uk/	07906 333755
Totteridge Road Baptist Church, 45a Totteridge Rd, Enfield EN3 6NF	https://www.trbchurch.org.uk/	01992 764738
London city international church, 521 Hertford Rd, Enfield EN3 5UA		07508 016364

Voluntary and Community Sector

Some locally based community organisations are given below. This list is not exhaustive.

Organisation	Address (where known/applicable)	Website (if known)	Telephone	Email	Description of Services
11th Enfield Boys' Brigade Company	Totteridge Road Baptist Church, 45A Totteridge Road, Enfield, EN3 6NF		07973 833928 / 01992 466910	robcooke15@hotmail.com	Education and activities for children and young people.
Christian Action Enfield Housing Association	Benedict House, 61 Island Centre Way, Enfield, London EN3 6GS	www.christianaction.org.uk	01992 765900		Providing support and services for those in need of rented accommodation and affordable homes.
Enfield Housing Association Forum	Benedict House, 61, Island Centre Way, Enfield, EN3 6GS	www.christianaction.org.uk	01992 765900	markhayes@christianaction.org.uk	Managing over 1,550 homes, homeless persons' hostel, parent and child refuge, providing a range of housing and services. Schemes include providing housing for vulnerable young people, people with learning disabilities.
Enfield Island Village Trust	40-42 Island Centre Way, Enfield EN3 6GS	http://eiv.org.uk/	01992 700435	accounts@eiv.org.uk	Improving the quality of life for residents, visitors and homeowners on Enfield Island Village.
Enfield Island Youth and Community Trust	52 Island Centre Way, Enfield Island Village, Enfield EN3 6GS	www.enactcommunity	07768 043961	Hannah.lashley@oasisenfield.org / info@enactcommunity	Working with young people living on the Enfield Island Village, helping them with their social, emotional and health needs. Children from 4yrs old can benefit from a community garden, family events and trips.

Enfield Lock

Enfield Lock Conservation Group	55, Chestnut Road Enfield, Enfield EN3 6SX			bdawton@hotmail.co.uk	Highlighting the need for restoration of the park and organising events, protecting wildlife and wild places.
Innovate Tenants & Residents Association	Innovate Community Centre, 5a Kinetic Crescent, Innova Park, Enfield EN3 7FY		07900 165126	aketa_desai@hotmail.co.uk	Offering leaseholders, a change to maximum the benefits of rights conferred to them under their leases.
Innovate Tenants & Residents Association	Oasis Academy, 9 Kinetic Crescent, Innova Park, Enfield EN3 7XH		07900 165126	aketa_desai@hotmail.co.uk	Offering leaseholders a change to maximum the benefits of rights conferred to them under their leases.
The Enfield Foyer	Benedict House, 61 Island Centre Way, Enfield, EN3 6GS		020 8807 1988	enfieldfoyer@christianaction.org.uk	Providing home for young homeless people.
VOW (Voice it out Woman) CIC	Ordnance Road Library, 645 Hertford Road EN3 6ND	-	0773 788 2126	info@voiceto utwoman.org.uk	Aiming to help French speaking and non-English women realise their potential and become active citizen to fully integrate the UK society.

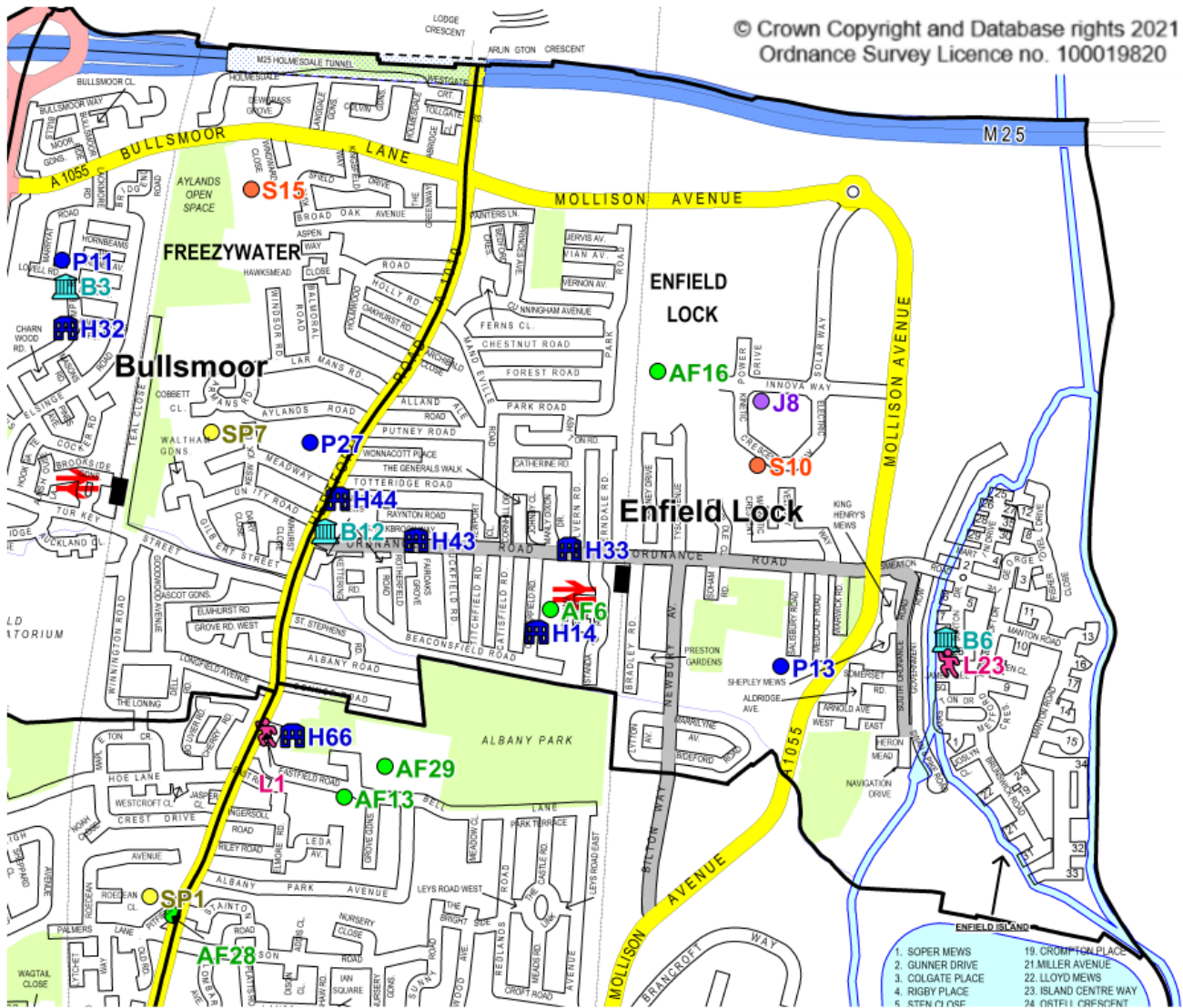
Additional Sources of information

For local information visit the Enfield Council website homepage: <http://www.enfield.gov.uk/>. Creating an Enfield Connected account will enable you to find out about local events and services.

For statistics, search on the [London Datastore](#) or select Local Area Profile data on [NOMIS](#).

On the following page is a map of the new ward featuring some local amenities (we cannot guarantee that all such amenities are included).

Enfield Lock



Enfield Lock ward

Parks and open spaces

Schools

- P11 Honilands Primary School
- P13 Prince of Wales Primary School
- P27 Freezywater St George's CoE VA Primary School
- S10 Oasis Academy Enfield
- S15 The Lea Valley Academy
- AF6 Chesterfield Primary School
- AF13 Eastfield Primary School
- AF16 Keys Meadow Primary School
- AF28 Enfield Heights Academy
- AF29 Ark John Keats Academy
- J8 Freshsteps Independent School
- SP1 Durants School
- SP7 Fern House School

Knowledge & Insight Hub



Halls for hire

- H14 Chesterfield Junior School
- H32 Kempe Hall
- H33 Kettering Hall
- H43 Ordnance Rd Methodist Church Hall
- H44 Ordnance Unity Centre
- H66 Wessex Hall

Sport & Leisure

- L1 Albany Leisure Centre
- L23 Muscle Works Gym

Libraries

- B3 Bullsmoor Library
- B6 Enfield Island Village Library
- B12 Ordnance Unity Centre

Sources and related notes

Various measures – Population, Age profile, ethnicity, religion and language: 2021 Census; © Crown Copyright, Office for National Statistics.

Economic Activity – all economically active 16-64 year olds = working plus unemployed – 2021 Census; © Crown Copyright, the activity rate (%) is the % of the population aged 16-64

Unemployment — the official DWP 'claimant count', April 2023

Universal Credit households – Department for Work and Pensions

Income – Low income households – CACI Paycheck; 2023; © CACI

Deprivation – Ministry for Housing, Communities & Local Government.

Children in low-income households – Department for Work and Pensions (2022)

Fuel Poverty – Department for Business, Energy and Industrial Strategy (2021)

Qualifications – 2021 Census; © Crown Copyright; note that this table excludes apprenticeships and 'other' qualifications

Housing type – 2021 Census; © Crown Copyright

General health – 2021 Census; © Crown Copyright

Life Expectancy – Office for Health Improvement and Disparities (OHID)

Crime rate – uses crime counts from the Metropolitan Police for 2022/23