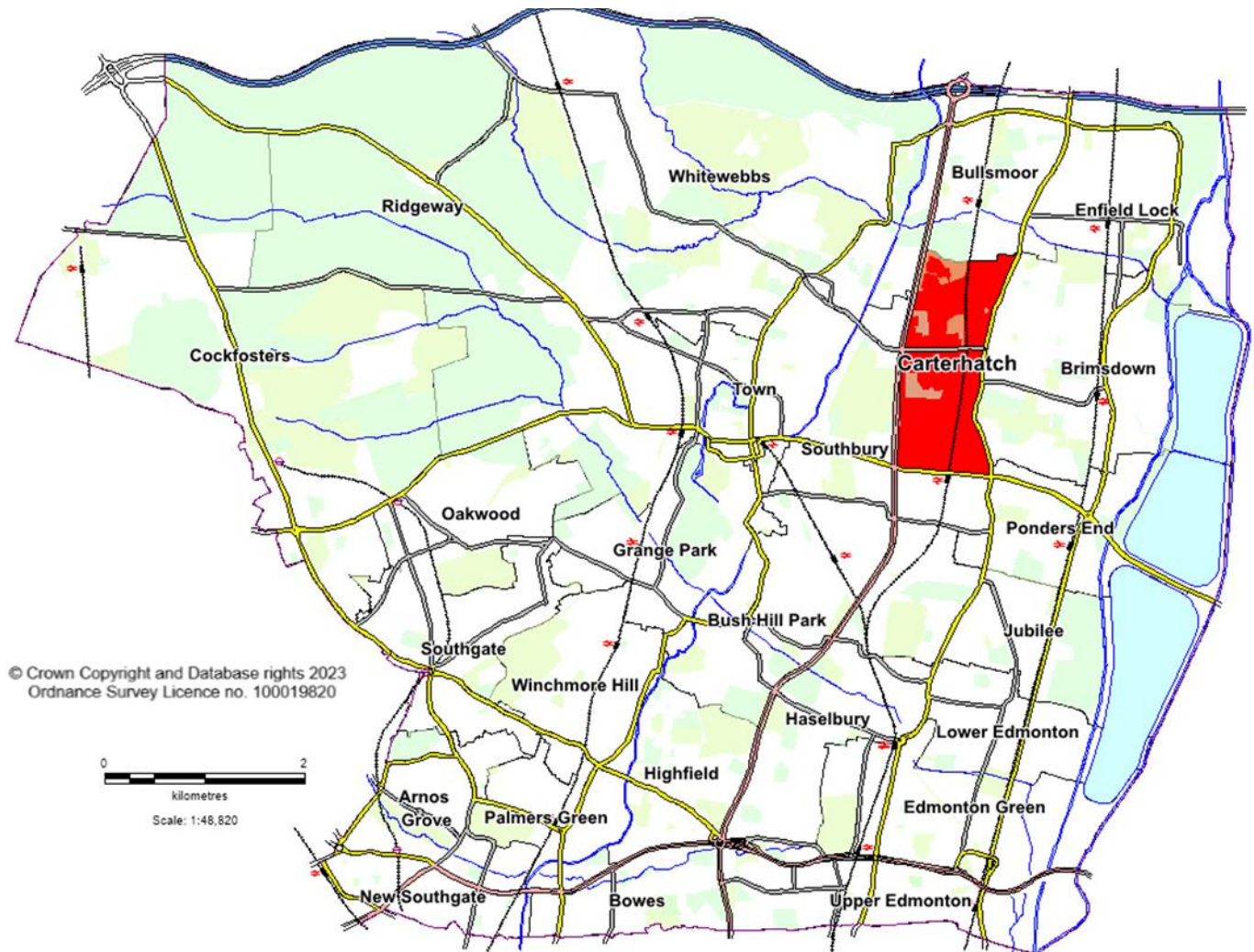


# Ward Profile: Carterhatch 2024



Carterhatch is situated towards the north and east of the Borough, bordered by the wards of Bullsmoor, Enfield Lock, Brimsdown, Ponders End, Southbury and Whitewebbs.

It is covered by postal district of EN1 and EN3.

The ward falls within the parliamentary constituency of Enfield North.

## Ward Profile: 2024

This profile is intended to provide a guide to the demography, social and economic data and Council facilities in the ward.

Not all data is available at ward level for the 2022 ward boundaries. Some statistics appearing in this document have been aggregated from smaller statistical geographies on a 'best fit' basis.

The profile has been collated using the most up to date local-level data relating to 2023-4 as far as possible. A variety of statistical sources have been used in its compilation.

## Ward Councillors

The ward is represented by the following council members:

Ward	Councillor	Party	Phone	Email
Carterhatch	Nawshad Ali	Labour Party	020 8132 0529	<a href="mailto:Clr.Nawshad.Ali@enfield.gov.uk">Clr.Nawshad.Ali@enfield.gov.uk</a>
Carterhatch	Susan Erbil	Labour Party	020 8379 2066	<a href="mailto:Clr.Susan.Erbil@Enfield.gov.uk">Clr.Susan.Erbil@Enfield.gov.uk</a>

## Demography

### Summary Statistics

	Carterhatch	Enfield	Source
Population Estimate (2022)	12,151	327,224	Office for National Statistics: mid-year population estimates 2022
Children aged 0-15	3,169	71,592	
Working-age people (16-64)	7,821	209,626	
Older people aged 65+	1,161	46,006	
% All Children aged 0-15	26.1	21.9	
% All Working-age (16-64)	64.4	64.1	
% All Older people aged 65+	9.6	14.1	
% Not Born in UK - 2021	37.9	40.4	Census 2021
% English is First Language of no one in household - 2021	12.8	13.4	
Area - Square Kilometres	1.8	82.2	Local Government Boundary Commission
Population density (people per sq km)	6,751	3,981	

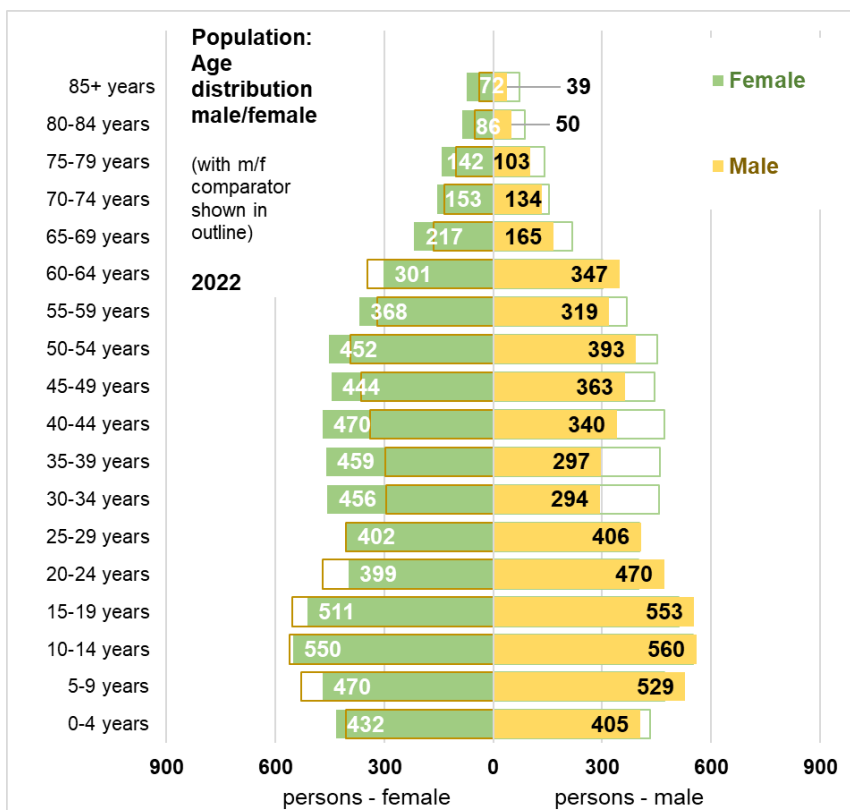
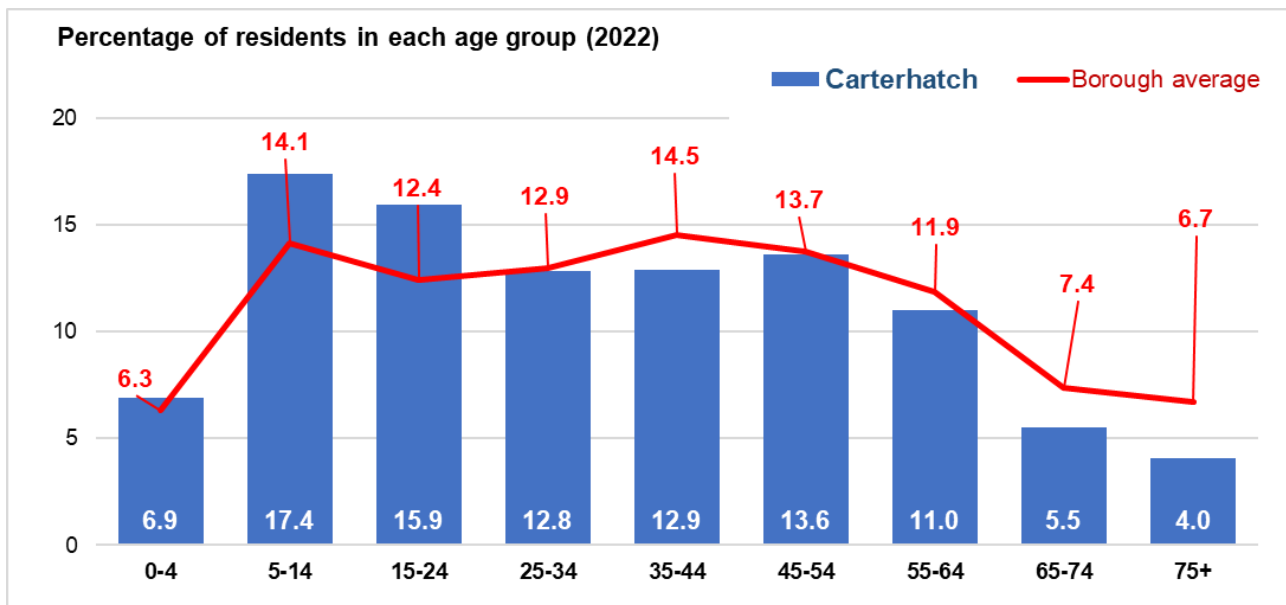
# Carterhatch

## Population

Based on the 2022 ONS mid-year estimate, the ward population is estimated to be 12,151. The population has increased by 10.6% since 2011.

## Age Profile

The ward has relatively high numbers of children when compared to the borough average, and proportionately fewer older adults. Women outnumber men in all age bands over 30 years of age (see table bottom).



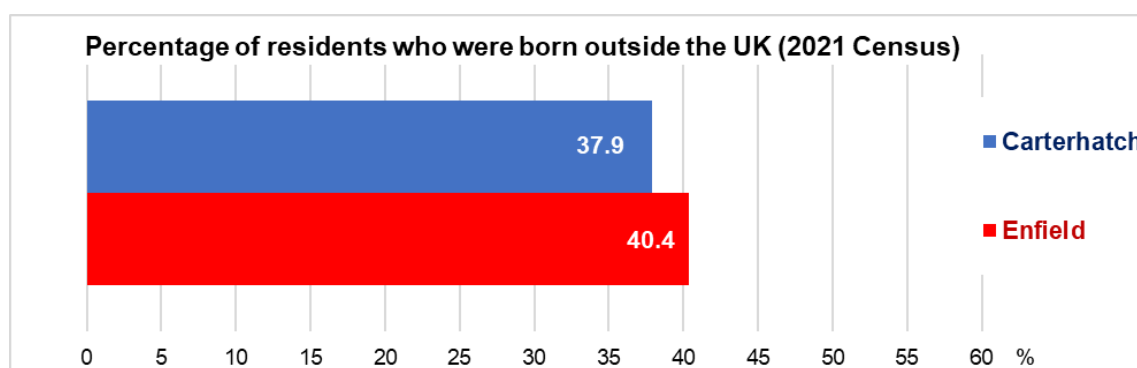
# Carterhatch

## Ethnicity

The 2021 Census indicates the ethnic breakdown of the ward to be as follows:

Ethnic Group	Carterhatch		Borough
	Persons	% of total	%
White British	3,450	27.9	31.3
White Irish	75	0.6	1.9
Gypsy or Irish Traveller	23	0.2	0.1
Greek	55	0.4	1.1
Greek Cypriot	169	1.4	3.0
Turkish	890	7.2	5.3
Turkish Cypriot	501	4.0	2.3
Kurdish	366	3.0	1.7
Bulgarian	93	0.8	1.6
Polish	182	1.5	1.5
Romanian	97	0.8	1.4
Albanian	134	1.1	1.0
Roma / Romany Gypsy	32	0.3	0.3
White Other	599	4.8	7.5
Mixed: White / Black Caribbean	256	2.1	1.6
Mixed: White / Black African	115	0.9	0.9
Mixed: White / Other Black (incl Black British)	7	0.1	0.1
Mixed: White / Asian	84	0.7	1.2
Mixed: Black / Asian	14	0.1	0.1
Mixed: Other	212	1.7	2.0
Indian	195	1.6	3.6
Pakistani	57	0.5	1.1
Bangladeshi	665	5.4	2.5
Chinese	45	0.4	0.8
Other Asian	463	3.7	3.5
Black British	322	2.6	1.8
Somali	379	3.1	2.5
Ghanaian	317	2.6	1.5
Nigerian	280	2.3	1.5
Other Black African	954	7.7	5.3
Black Caribbean	641	5.2	5.1
Other Black	246	2.0	0.8
Other Ethnic Group: Arab	86	0.7	0.8
Other Ethnic Group	373	3.0	3.1

## Residents born outside the UK



## Language

The 2021 Census reveals the languages spoken by people living in the ward.

At the time of publication, ward-level data were only available for residents aged sixteen and over, and some languages are not yet given in a disaggregated form (eg Bulgarian, Albanian and certain other European languages).

The most widely-spoken languages at that time were:

Main Language	Carterhatch	
	Number	Percentage
English	6571	72.2%
Turkish	830	9.1%
Other EU language (incl Romanian, Bulgarian, Czech)	369	4.1%
African languages	259	2.8%
Bengali (with Sylheti and Chatgaya)	179	2.0%
West or Central Asian languages	173	1.9%

Source: 2021 Census

## Religion

The 2021 Census showed the religious makeup of the ward as:

Religion	Carterhatch		Borough Average %
	Number	%	
Christian	4,891	39.6	46.4
No religion	2,607	21.1	19.8
Muslim	2,921	23.6	18.6
Religion not stated	973	7.9	7.0
Hindu	267	2.2	3.1
Alevi	552	4.5	2.4
Jewish	10	0.1	1.1
Other religion	65	0.5	0.7
Buddhist	51	0.4	0.5
Sikh	29	0.2	0.4

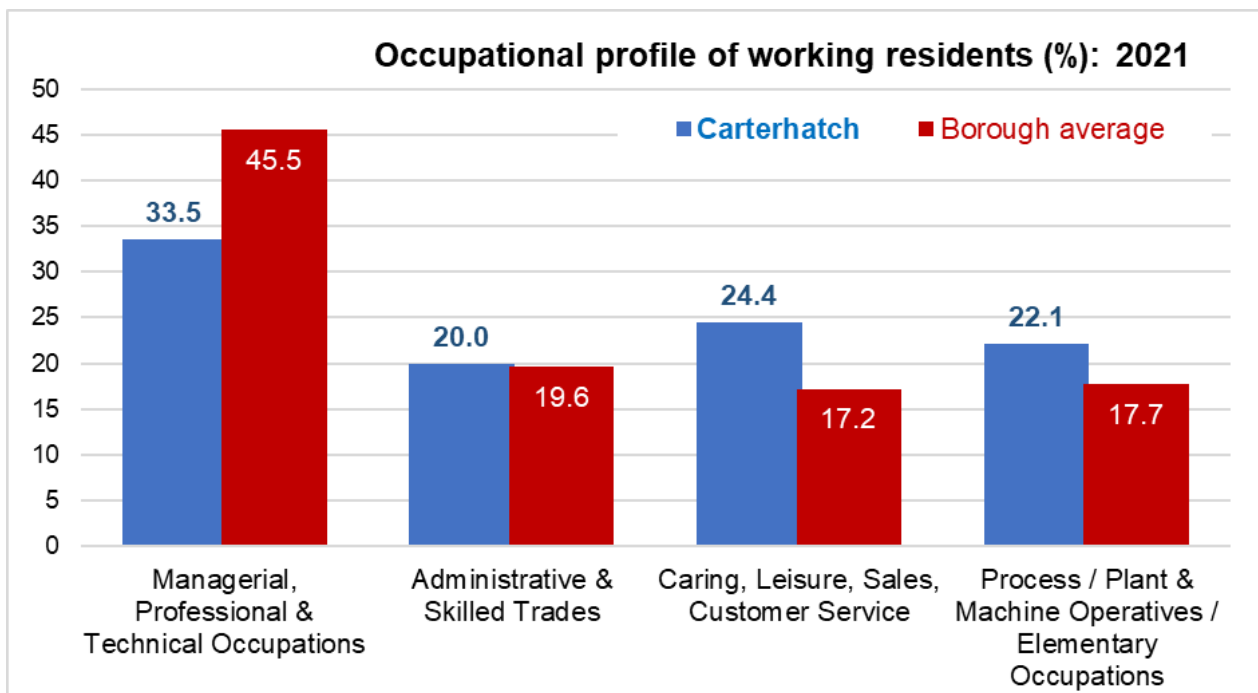
## Socio-Economic Factors

Key features:

- The ward has relatively high numbers of adults in caring, leisure and customer service occupations.
- Household incomes are lower than the borough average, with relatively high numbers of households in poverty.
- 7.4% of adults are on unemployment benefits and 47% of households in Universal Credit – higher than the borough averages
- Deprivation Indices: the ward is relatively deprived – it is among the 10% most deprived wards in England.
- Proportion of households in fuel poverty is higher than average – 13.3%
- Crime is higher than the borough average.
- Health: at the 2021 Census, 82% of residents reported Very Good or Good health
- Higher than average numbers of households are in the social rented sector.
- Levels of educational attainment are lower than the borough as a whole

## Socio-economic classification

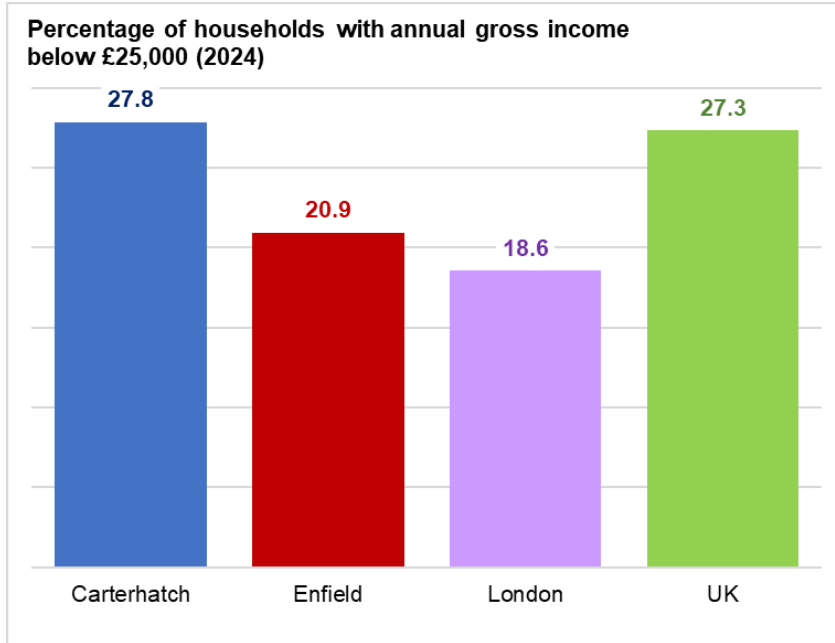
Occupational groups are taken from the 2021 Census. The table below indicates the occupational profile of the ward, compared with the borough in general.



## Low Income Households

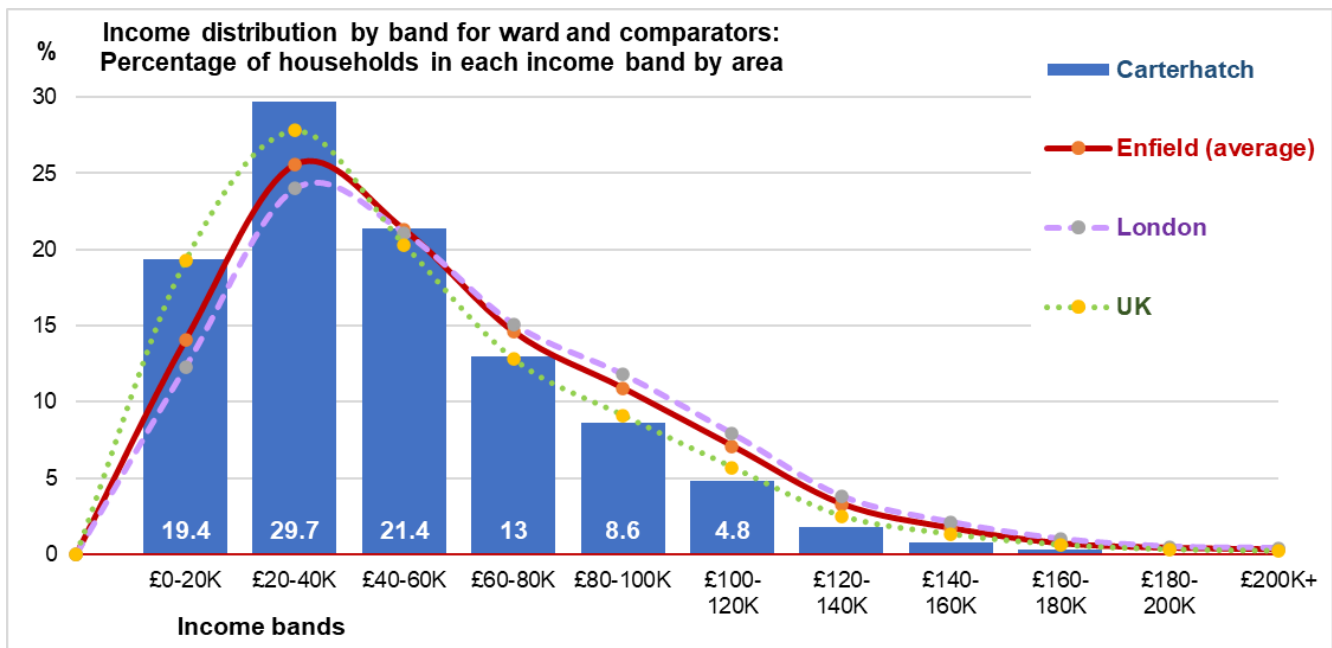
Data from CACI Ltd indicate that, as at 2024, households in the ward have an average (median) gross household income<sup>1</sup> of around **£41,000 per annum**, which is below the borough average. It is also lower than the average for the London area.

The percentage of households with an annual income below £25,000 is shown in the chart below.



The chart below shows the distribution of annual household incomes in the ward by £20,000 bands, with comparator areas.

As can be seen, higher than average proportions of households in the ward are in the lower income bands.



<sup>1</sup> Non-equivalised gross annual income. Figure is rounded to nearest £500.

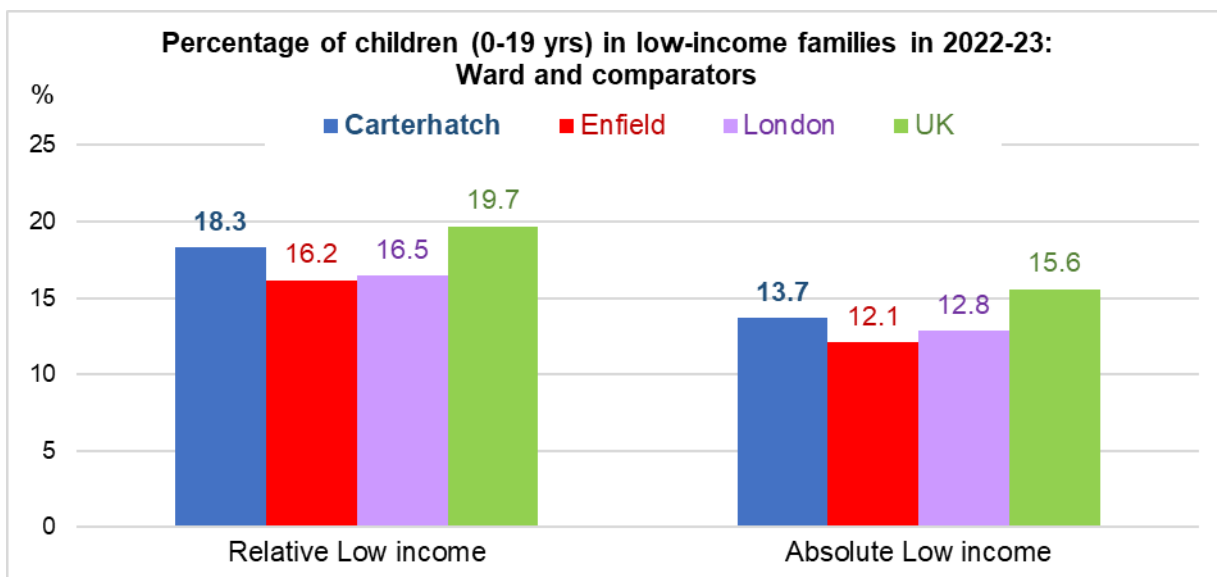


# Carterhatch

Statistics from the Department for Work and Pensions indicate that, in 2023:

- 721 children<sup>2</sup> in the ward were living in families with Relative low income, and
- 550 were in families of Absolute low income<sup>3</sup>.

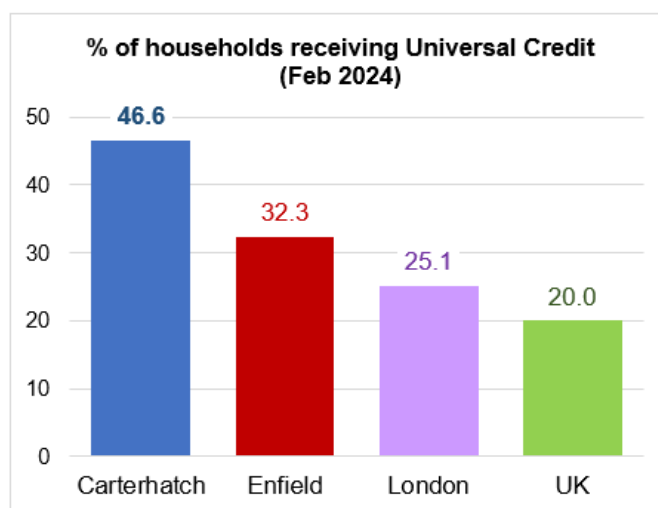
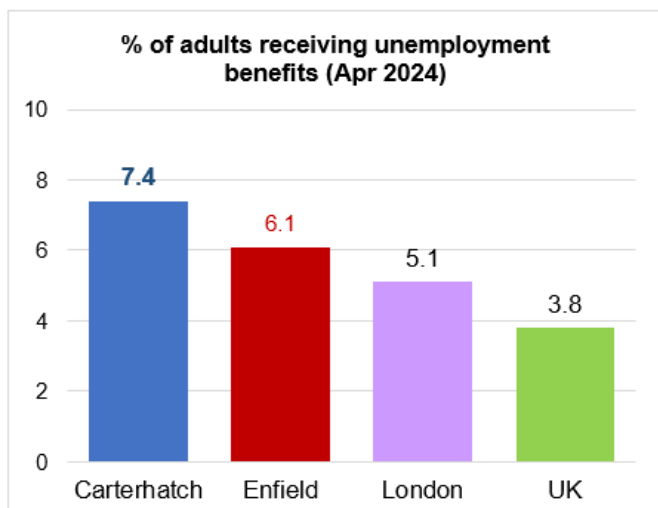
The proportions of children in poverty compared with local, regional and national averages are shown in the chart below.



## Benefit Claims

- As of April 2024, the unemployed claimant count<sup>4</sup> in the ward was 585
- At February 2024, 1,935 households (including working families) were claiming Universal Credit

Proportions of residents and households receiving these benefits are shown below:



<sup>2</sup> Aged up to 19 years (includes 16-19 year-olds who are in training or non-advanced education – ie categories for which Child Benefit would be payable assuming no other disqualifying factors)

<sup>3</sup> Relative low income: equivalised household income is less than 60% of the UK median for that year. Absolute low income: equivalised household income is less than 60% of the UK median for the period 2010-2011.

<sup>4</sup> The 'narrow' measure of unemployment: the number of people receiving either Job Seekers' Allowance, or unemployed claimants of Universal Credit who are required to seek work.



# Carterhatch

## Economically active people

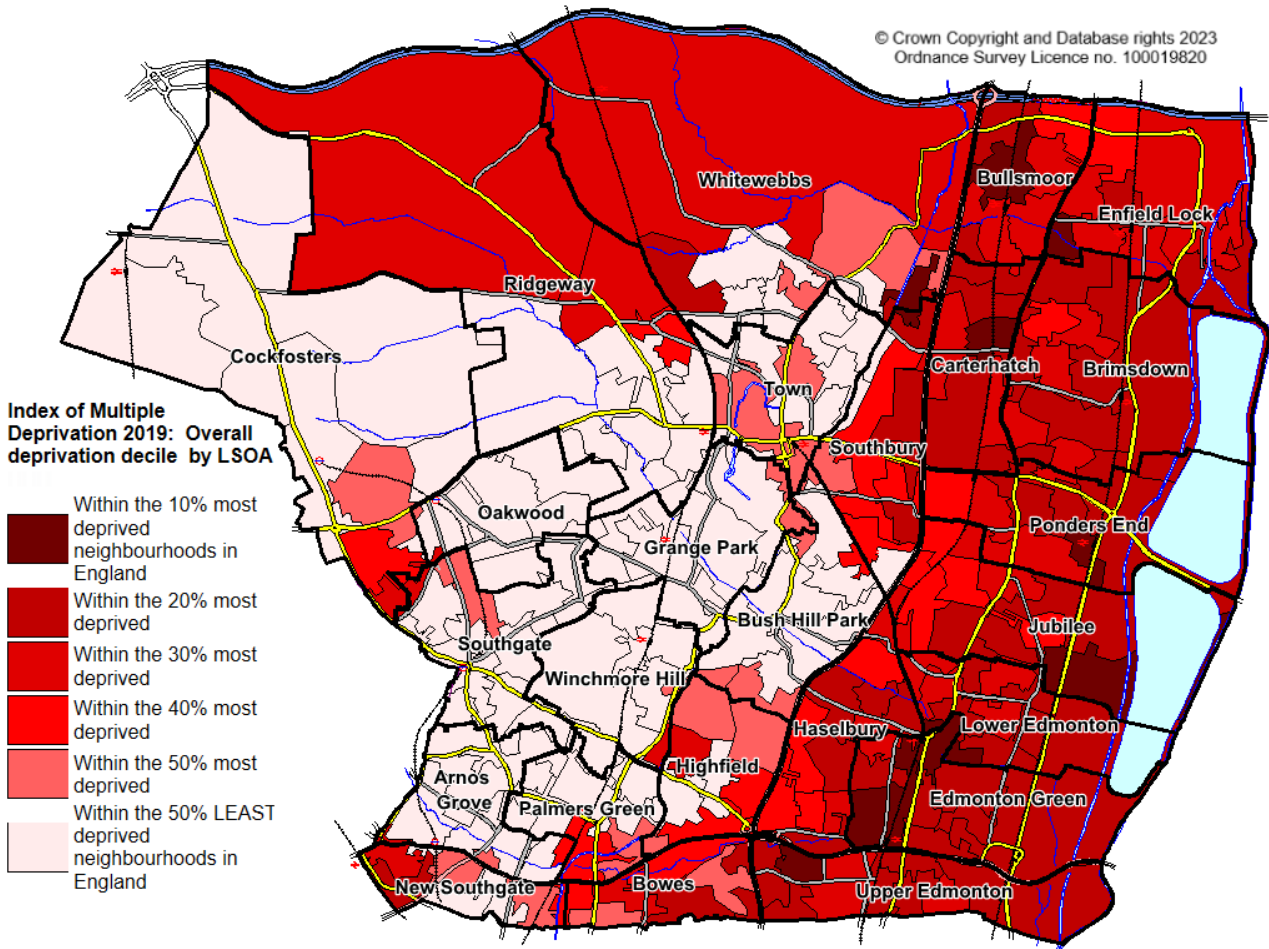
In 2021, the estimated proportion of people aged 16-64 who were in work or looking for work (the economically active) was lower than the borough average, at 62.9%. The proportion in employment was 56.7%.

## Deprivation score

The Indices of Deprivation 2019 – published by the Ministry of Housing, Communities and Local Government measure **relative** deprivation in neighbourhood areas (Lower Layer Super Output Areas). These are ranked and sorted into deciles of relative deprivation.

Carterhatch is among the most deprived 10% of all wards in England.<sup>5</sup>

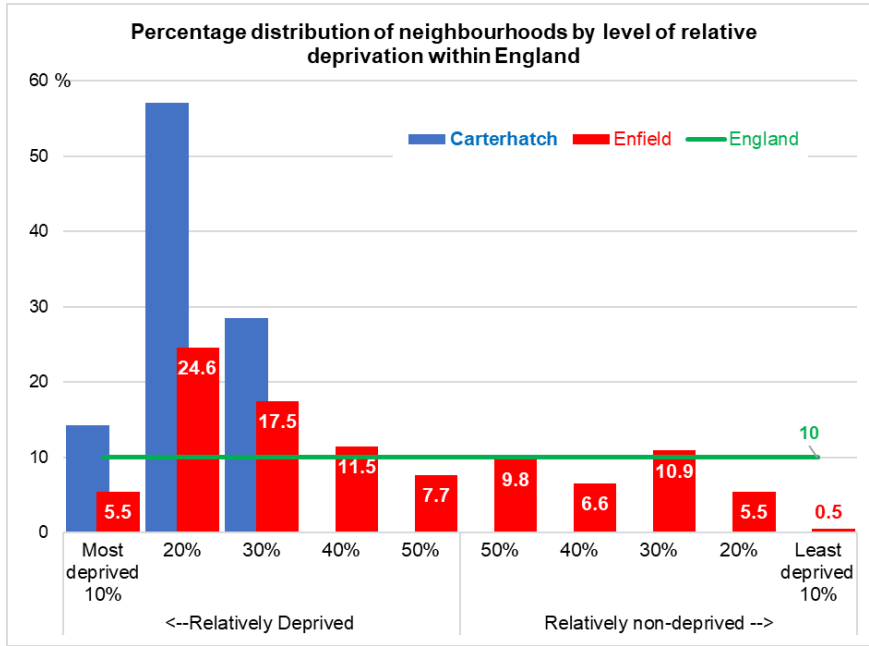
The map below illustrates how deprived the neighbourhood areas of the ward are, compared with all such areas in England. Darker shading indicates higher relative deprivation levels.



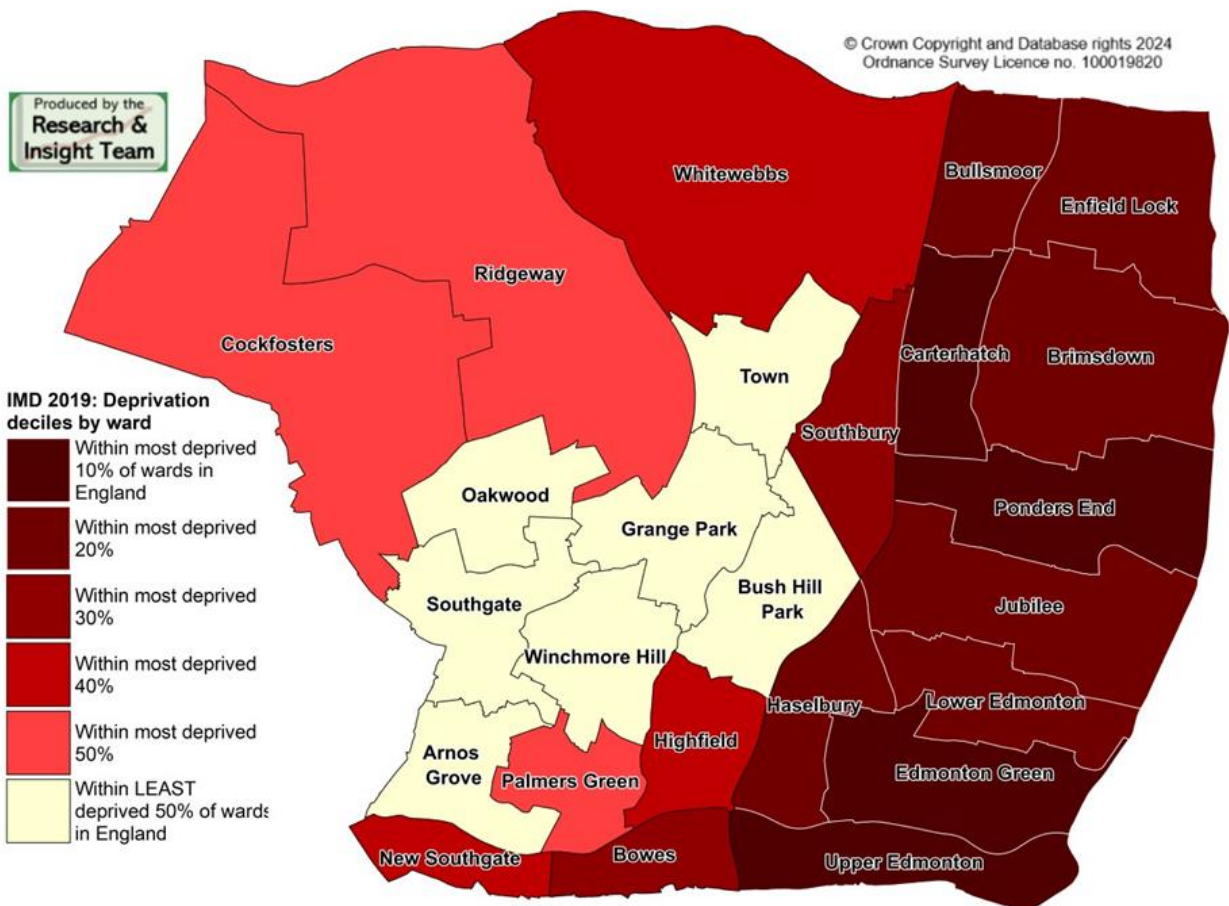
5% of Enfield's neighbourhood areas are among the 10% most deprived in the country, with a further 25% within the 20% most deprived. The chart below shows how the neighbourhood areas of the ward compares with this, and with the distribution in England.

<sup>5</sup> Using rank of average score of its constituent Lower layer Super Output Areas

# Carterhatch



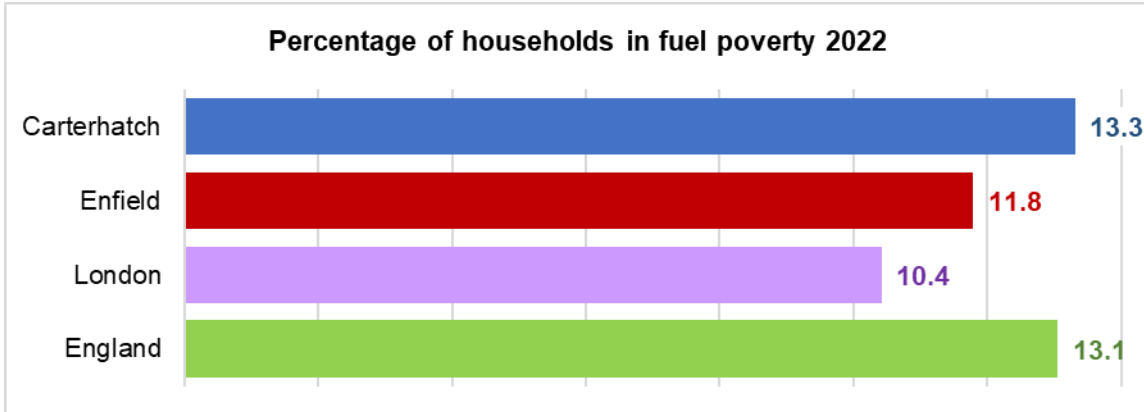
Ward level <sup>6</sup> deprivation deciles are shown in the map below. The wards with the highest relative deprivation are shaded in darker red.



<sup>6</sup> Using Rank of Average Score

### Fuel Poverty

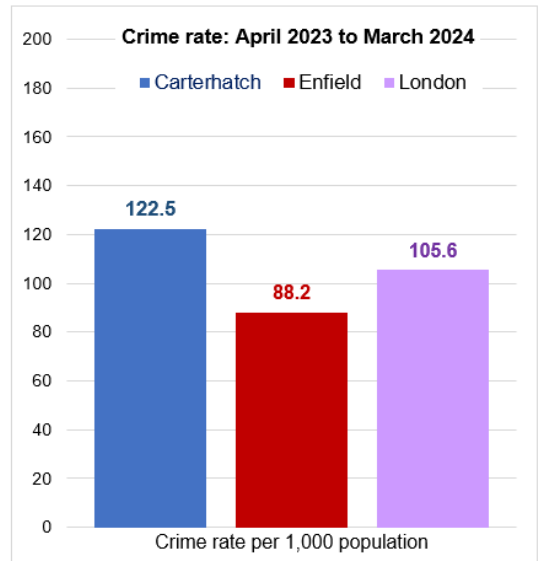
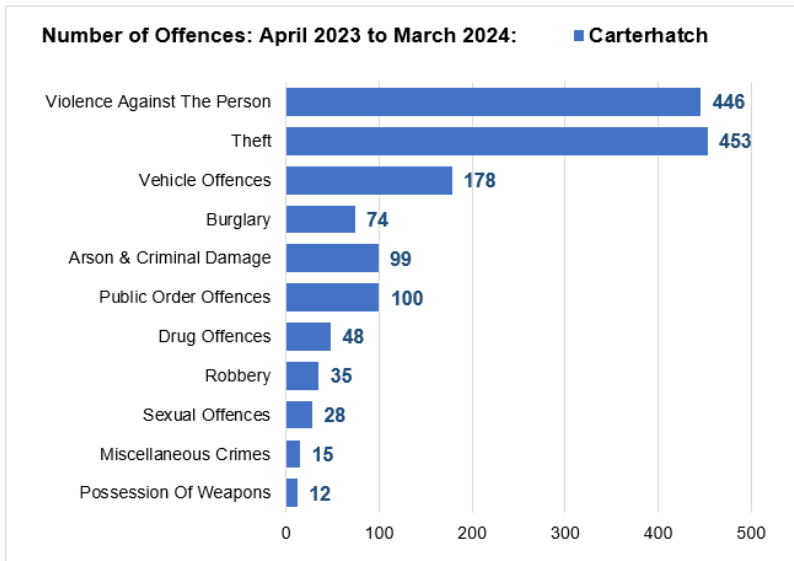
Best-fit geographic analysis of government statistics<sup>7</sup> estimate the number and percentage of households which are in fuel poverty as of 2022.



### Crime

Metropolitan Police data for the period April 2023 to March 2024 indicate that:

- There were 1,488 notifiable offences in the ward – a rise of 14% on the previous year.
- The most numerous offence categories were Theft and Violence against the person.
- The crime rate per 1,000 residents is shown in the chart below right, with borough and regional comparators

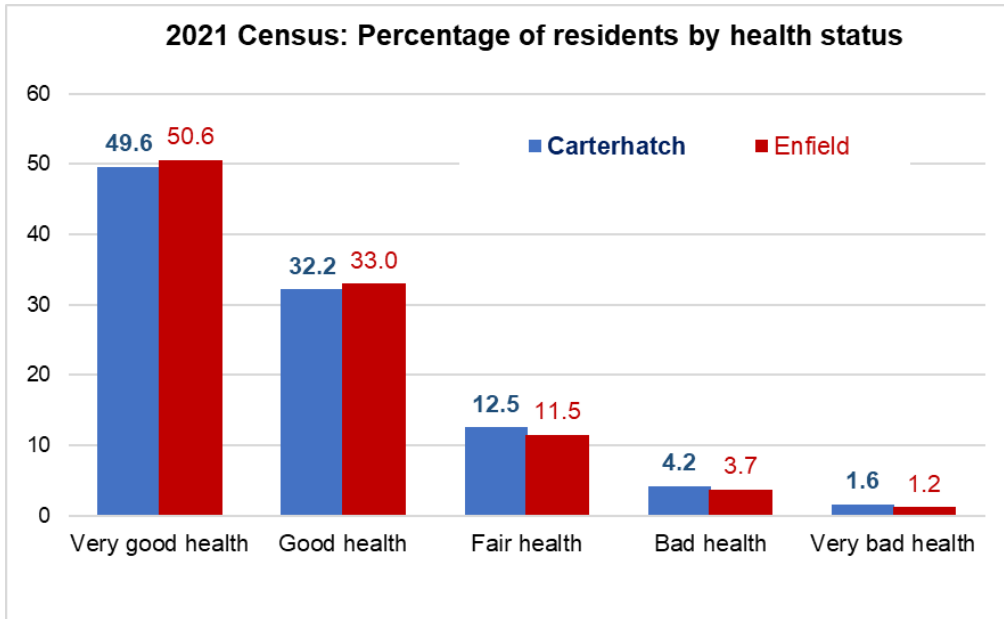


<sup>7</sup> Published by Department for Energy Security and Net Zero

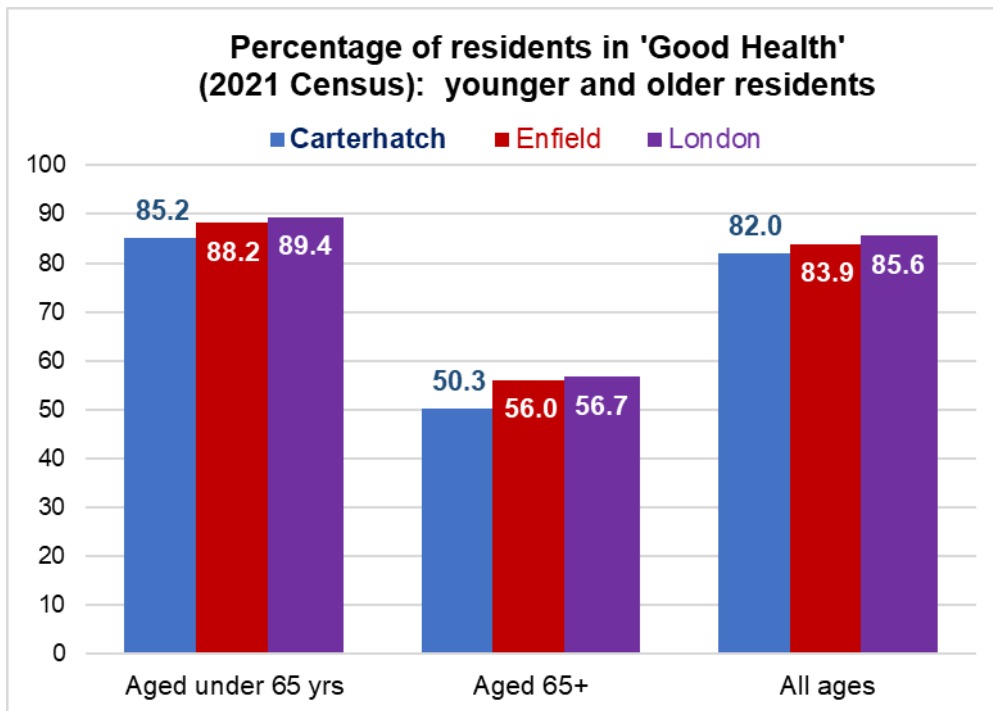
# Carterhatch

## Health

The 2021 Census asks residents to describe their general health. The chart below illustrates the response:



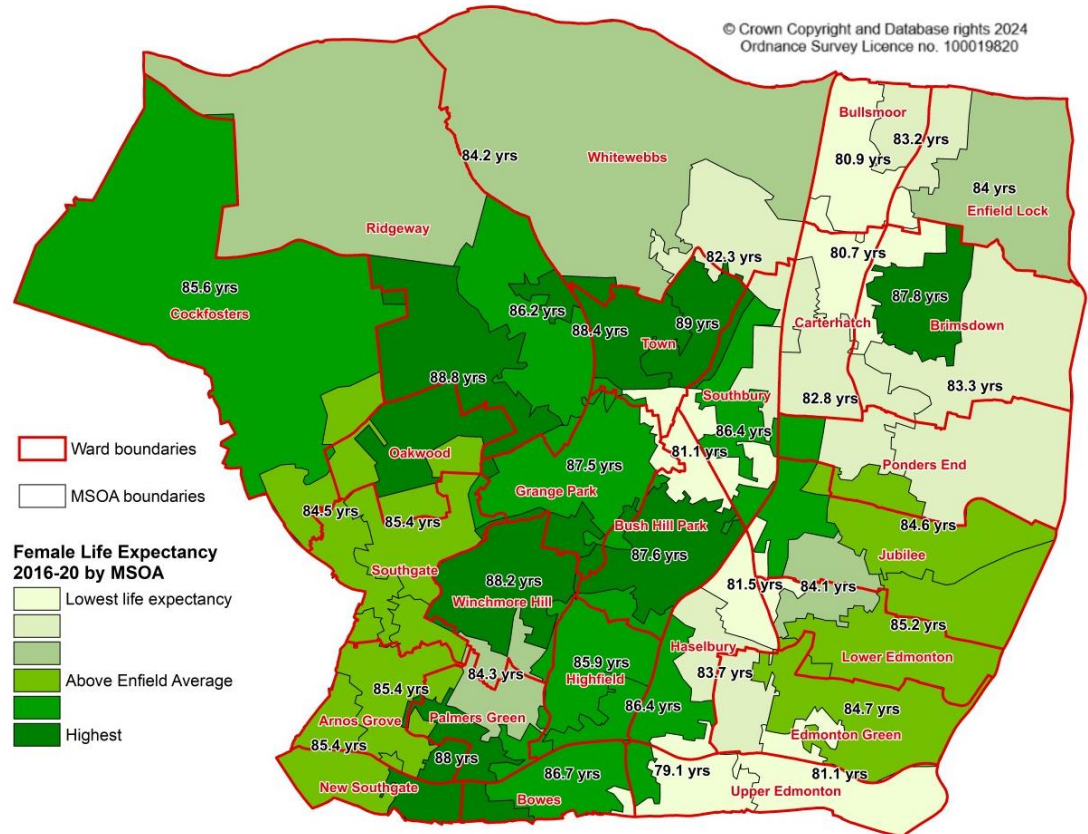
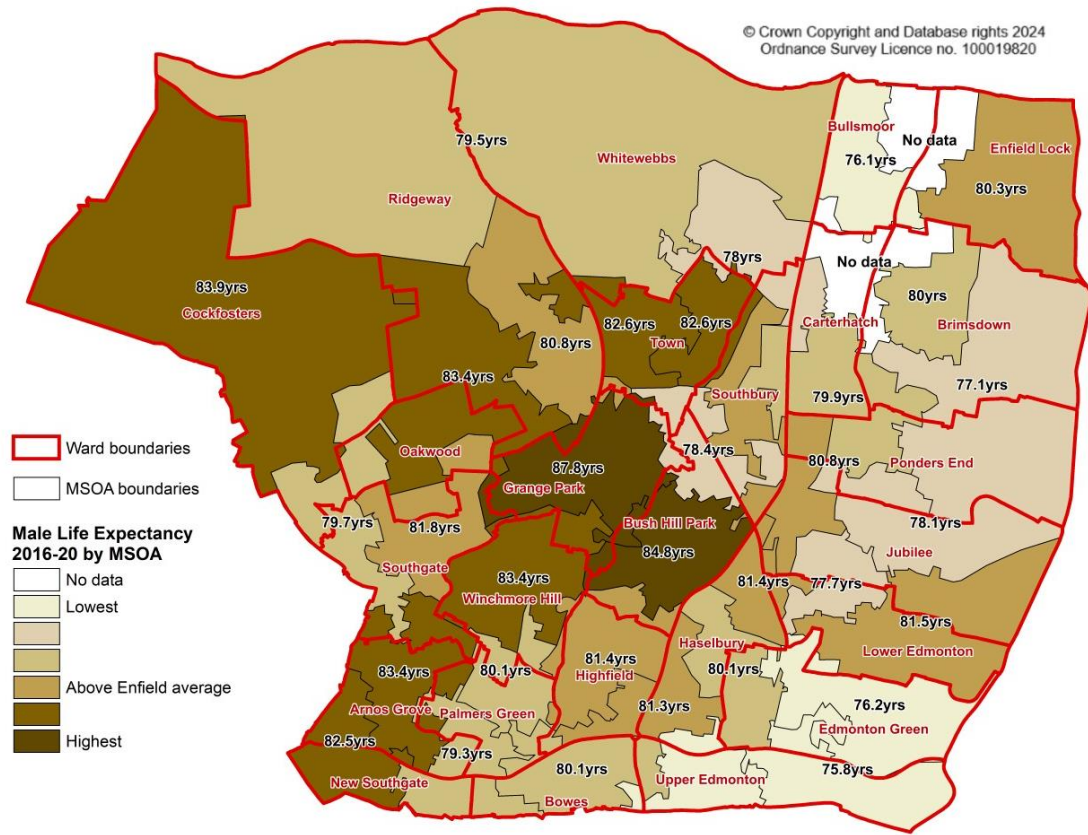
Ageing in a state of good health is obviously a desirable aim where possible, and the Census provides a snapshot of the health of people in different age groups. A separate analysis divides the population into those whose health is broadly 'Good' and those for whom it is 'Not Good'. The chart below details the percentage of under 65s and over 65s who describe their health as Good.





# Carterhatch

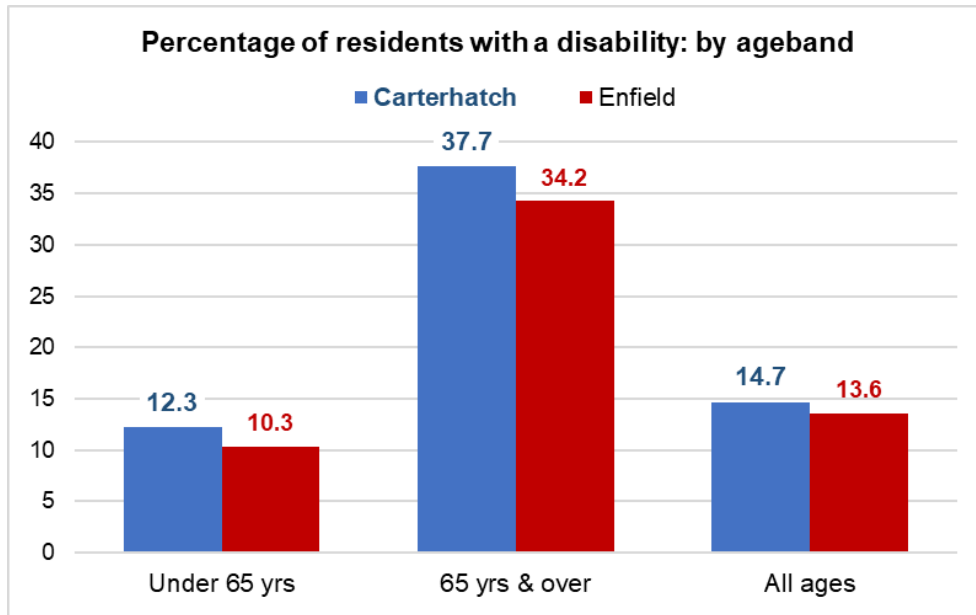
**Life Expectancy** information at ward level is not yet available for the 2022 Ward boundary geographies. However, data are available at Middle Layer Super Output Area level - another census geography with boundaries that do not match those of wards. Male and Female life expectancies are mapped below: the darkest shaded areas have the highest life expectancy at birth.



# Carterhatch

## Disability

According to the 2021 Census, 1,817 residents had a disability (as defined under the Equality Act 2010). The proportions by age band are shown below.



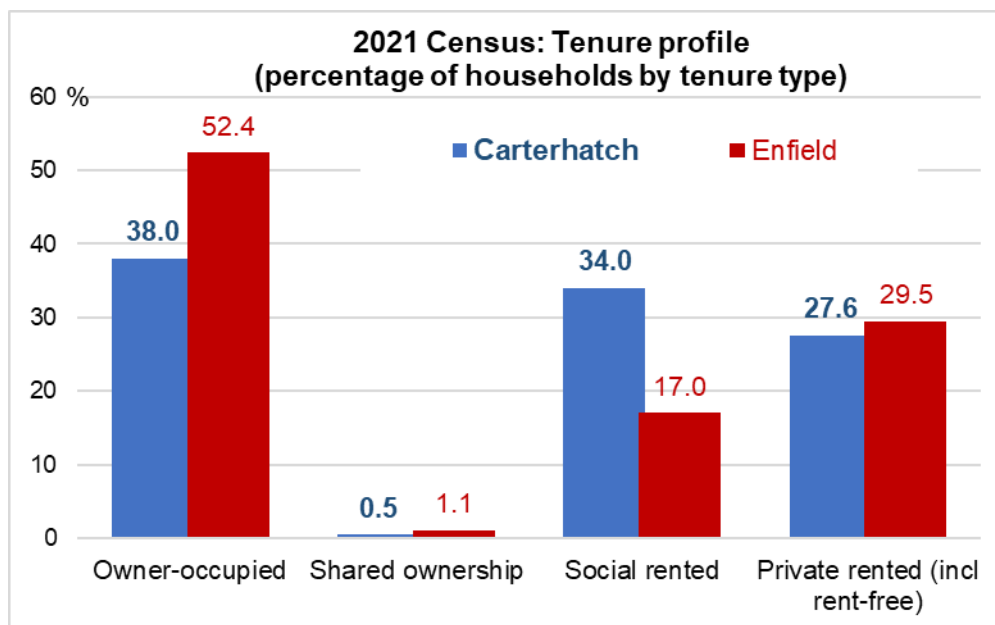
## GP Surgeries

There are two GP surgeries in the ward:

Brick Lane Surgery	28 Brick Lane	Enfield	EN3 5BA
East Enfield Practice	340 High Street	Ponders End	EN3 4DE

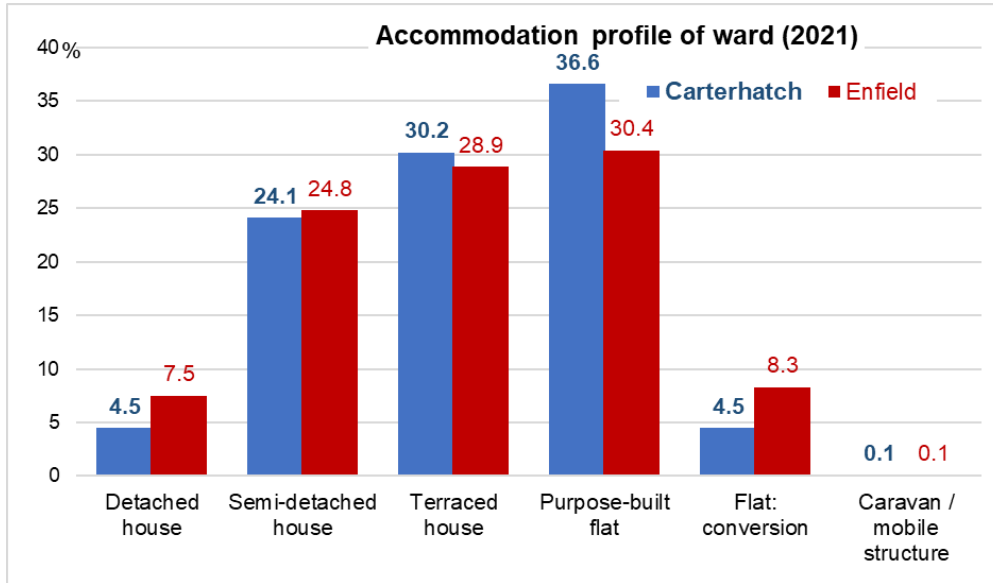
## Housing

The 2021 (Census) profile of the households in the ward by housing tenure (sector) is as shown below, compared with borough averages.



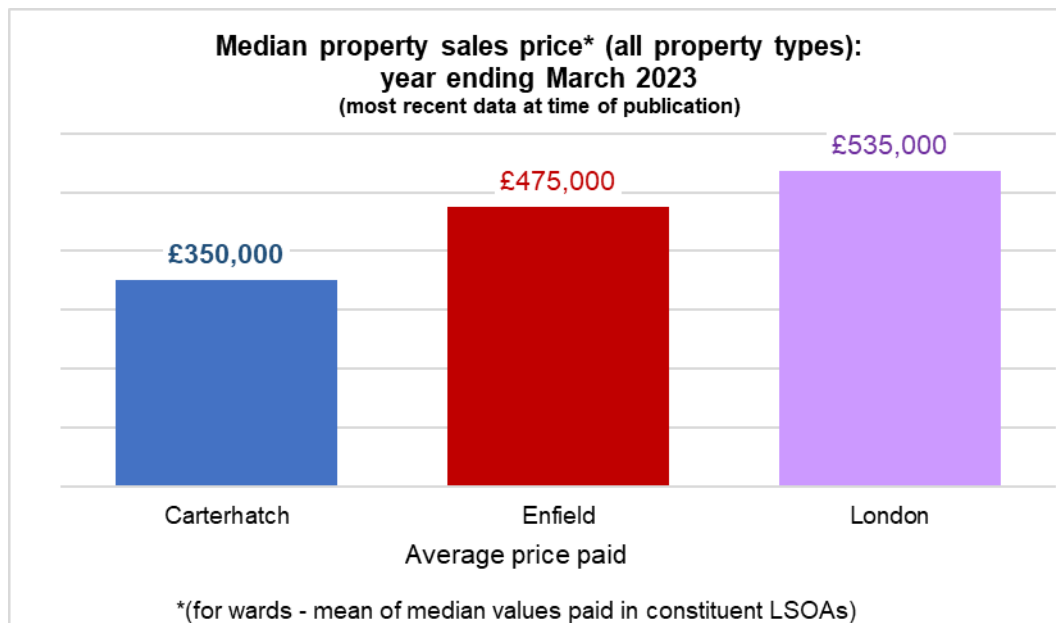
# Carterhatch

The 2021 Census data provides a view of the accommodation type by ward compared with the rest of the borough.



## Property Prices

Ward-level averages of sale prices paid have not yet been published (at time of publication of this document), so the average ward property price shown in the table below has been aggregated from smaller geographies.<sup>8</sup>



<sup>8</sup> the ward average given is the mean of the median values of constituent Lower layer Super Output Areas. These values are therefore indicative only.



# Carterhatch

## Education

Schools in the ward are as follows:

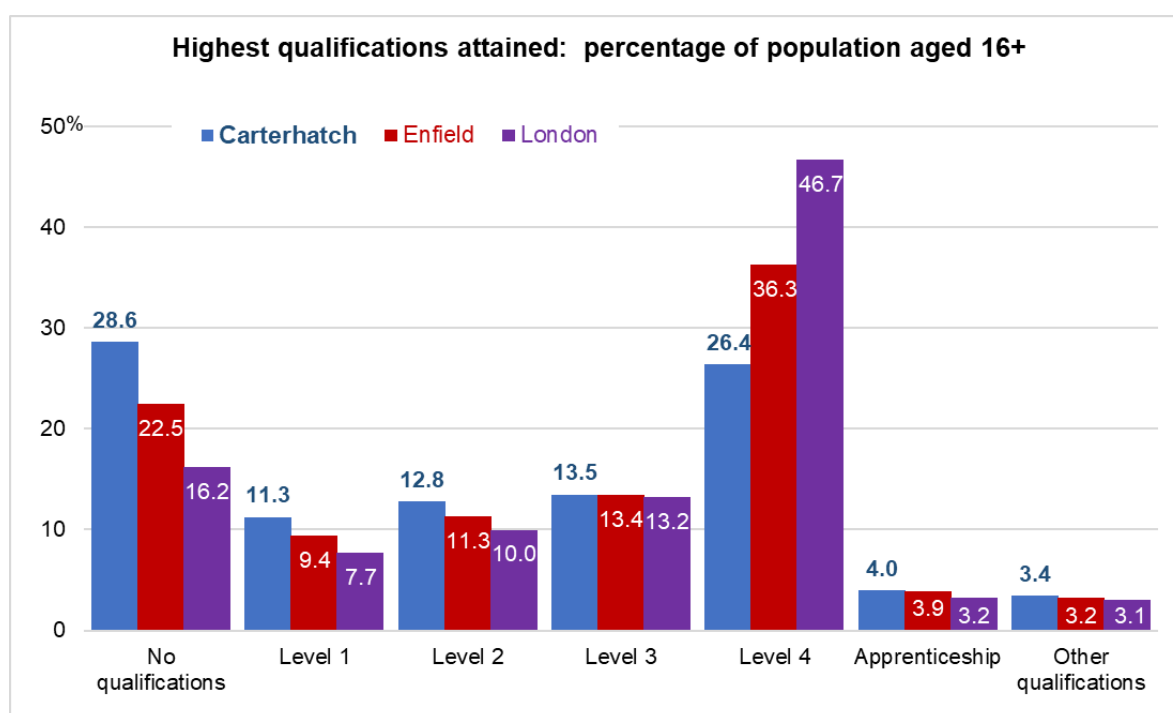
Carterhatch Infant School	Carterhatch Lane	EN1 4JY
Suffolks Primary School	Brick Lane	EN1 3PU
Southbury Primary School	Swansea Road	EN3 4JG
Bishop Stopford's School	Brick Lane	EN1 3PU
Durants School	4 Pitfield Way	EN3 5BY
Russet House School	11 Autumn Close	EN1 4JA
Enfield Heights Academy	Pitfield Way	EN3 5BY
Carterhatch Junior School	Carterhatch Lane	EN1 4JY

### Performance tables for schools:

The [Department for Education](https://www.gov.uk/government/organisations/department-for-education) publishes school performance data on their searchable webpages.

## Qualifications in adults

Taken from the 2021 Census data the chart below shows the distribution of academic qualifications by population in the ward (aged 16 and over), and the borough-wide average comparator.



<b>Level 1 and entry level qualifications:</b>	1 to 4 GCSEs grade A* to C , Any GCSEs at other grades, O levels or CSEs (any grades), 1 AS level, NVQ level 1, Foundation GNVQ, Basic or Essential Skills
<b>Level 2 qualifications:</b>	5 or more GCSEs (A* to C or 9 to 4), O levels (passes), CSEs (grade 1), School Certification, 1 A level, 2 to 3 AS levels, VCEs, Intermediate or Higher Diploma, Welsh Baccalaureate Intermediate Diploma, NVQ level 2, Intermediate GNVQ, City and Guilds Craft, BTEC First or General Diploma, RSA Diploma
<b>Level 3 qualifications:</b>	2 or more A levels or VCEs, 4 or more AS levels, Higher School Certificate, Progression or Advanced Diploma, Welsh Baccalaureate Advance Diploma, NVQ level 3; Advanced GNVQ, City and Guilds Advanced Craft, ONC, OND, BTEC National, RSA Advanced Diploma
<b>Level 4 qualifications and above:</b>	Degree (BA, BSc), higher degree (MA, PhD, PGCE), NVQ level 4 to 5, HNC, HND, RSA Higher Diploma, BTEC Higher level, professional qualifications (for example, teaching, nursing, accountancy)
<b>Other qualifications:</b>	Vocational or work-related qualifications, other qualifications achieved in England or Wales, qualifications achieved outside England or Wales (equivalent not stated or unknown)

## Culture and Leisure

Produced by the Research and Insight Team

If you have any queries relating to this document please email [ResearchandInsight@enfield.gov.uk](mailto:ResearchandInsight@enfield.gov.uk)

# Carterhatch

There are no libraries in the ward. In neighbouring wards, there are:

Bullsmoor Library, Kempe Road, Enfield, EN1 4QS	Tel: 020 8379 2082
Enfield Highway Library, First Floor, Enfield Business Centre, 201 Hertford Road, Enfield EN3 5JH	Tel: 020 8379 5065
John Jackson Library, (Bush Hill Park), Agricola Place, Enfield EN1 1DW	Tel: 020 8379 1709
Ponders End temporary library, Swan Annexe, 219 - 221 High Street, Ponders End, Enfield EN3 4DX	Tel: 020 8379 2342

There are no leisure centres in the ward. In neighbouring wards, there are:

Albany Leisure Centre	505 Hertford Road, Enfield, Middlesex	EN3 5XH
David Lloyd Centre	Carterhatch Lane, Enfield, Middlesex	EN1 4LF
Queen Elizabeth Stadium	Donkey Lane, Enfield, Middlesex	EN1 3PL
Southbury Leisure Centre	192 Southbury Road, Enfield, Middlesex	EN1 1YP

Parks and open spaces include:

HOE LANE OPEN SPACE	Hoe Lane	Enfield	EN1 4EU
PONDERS END PARK	Sedcote Road	Enfield	EN3 5BE
ST GEORGE'S FIELD	Palmers Lane	Enfield	EN1 4LJ
THE DELL	Great Cambridge Road	Enfield	EN1 4JR

## Places of worship

Name & Address	Website	Tel no. (if known)
St James' Church, Enfield Highway, Hertford Rd, Enfield EN3 5AX	<a href="https://www.stjameschurch.cc/">https://www.stjameschurch.cc/</a>	020 88041966
Suffolks Baptist Church, Carterhatch Ln, Enfield EN1 4JY		020 83720827
Dharma Mandir, 442-446 Hertford Rd, Enfield EN3 5QT	<a href="http://dharmamandir.com/">http://dharmamandir.com/</a>	

## Voluntary and Community Sector

Some locally based community organisations are given below. This list is not exhaustive. Weblinks supplied by the organisation may not be current.

Organisation	Address (where known/applicable)	Website (if known)	Telephone	Email	Description of Services
Enfield Archers	Suffolk's Primary School, Brick Lane, Enfield, EN1 3PU	<a href="http://enfieldarchers.co.uk/">http://enfieldarchers.co.uk/</a>		<a href="mailto:secretary@enfieldarchers.co.uk">secretary@enfieldarchers.co.uk</a>	Archery club
Enfield Cypriots Association	Boleyn Hall, St Martin's Close, Enfield, EN1 4HR	<a href="https://mylife.enfield.gov.uk/directory/providerdetails/211147">https://mylife.enfield.gov.uk/directory/providerdetails/211147</a>	07885 680033 / 020 8805 1444	<a href="mailto:eca@enfieldcypriots.org">eca@enfieldcypriots.org</a>	Voluntary organisation supporting members of the Cypriot community in Enfield
Enfield Rangers	The Recreation Ground, Carterhatch Lane, Enfield, Middlesex EN1 4LJ	-		<a href="mailto:dahtransport@yahoo.co.uk">dahtransport@yahoo.co.uk</a>	Football club
Enfield Rangers Youth FC	Carterhatch Lane, Enfield, London EN1 4LJ	<a href="https://enfieldrangersyfc.com/">https://enfieldrangersyfc.com/</a>		<a href="mailto:jmh.hickman@gmail.com">jmh.hickman@gmail.com</a>	Youth football club
Friends of Russet House School	Autumn Close, Enfield, Middlesex, EN1 4JA	<a href="http://www.russethouse.enfield.sch.uk/Community/friends">www.russethouse.enfield.sch.uk/Community/friends</a>	020 8350 0650	<a href="mailto:office@russethouse.enfield.sch.uk">office@russethouse.enfield.sch.uk</a>	It was set up to raise money and to invite and receive contributions for the benefit of pupils attending Russet House School.

## Carterhatch

Liberty Life Foundation	EN1 4HJ			<a href="mailto:p.ehonjie@sky.com">p.ehonjie@sky.com</a>	Community champion training and support programme
Playaway Toddler Group	Suffolks Baptist Church, Autumn Close, Enfield, EN1 4JY	<a href="https://www.suffolks.org.uk/">https://www.suffolks.org.uk/</a>	07841 470398	<a href="mailto:office@sbcenfield.org.uk">office@sbcenfield.org.uk</a>	Group is run for parents and carers of children up to playgroup age. Provides toys and activities to suit children from birth.
Society of Indian Teachers and Associates	25 Orchardleigh Avenue, Enfield, Middlesex, EN3 5BG		020 8482 0089	<a href="mailto:soita@hotmail.co.uk">soita@hotmail.co.uk</a>	Provide information, advice and support services to Asian community language schools and run a fortnightly luncheon club for older members.
Victim Support	Carterhatch Children's Centre, Carterhatch Lane, Enfield, EN1 4JY	<a href="http://www.victimsupport.org.uk">www.victimsupport.org.uk</a>	020 8336 1735	<a href="mailto:caroline.birkett@victimsupport.org.uk">caroline.birkett@victimsupport.org.uk</a>	Is set up for people affected by crime and traumatic events in England and Wales. Provides individual, independent, emotional and practical help to enable people to cope and recover from the effects of crime.
Whitewebbs Eagles Football Club	Carterhatch Junior School, Carterhatch Lane, Enfield, EN1 4JY	<a href="https://www.whitewebbsseagles.co.uk/">https://www.whitewebbsseagles.co.uk/</a>		<a href="mailto:paul@gghhire.com">paul@gghhire.com</a>	Football club
Zebras Children and Adults Charity	Boleyn Community Hall, St Martins Close, Enfield, London EN1 4HW	<a href="https://www.zebrascacharity.org.uk/">https://www.zebrascacharity.org.uk/</a>	07534 502244 / 07916 285823	<a href="mailto:zebrasclub@outlook.com">zebrasclub@outlook.com</a> ; <a href="mailto:zebrascacharity@outlook.com">zebrascacharity@outlook.com</a>	The Zebras Club holds after school clubs for parents with children with disabilities can come together, support one another, and be accepted but above all be themselves.

### Additional Sources of information

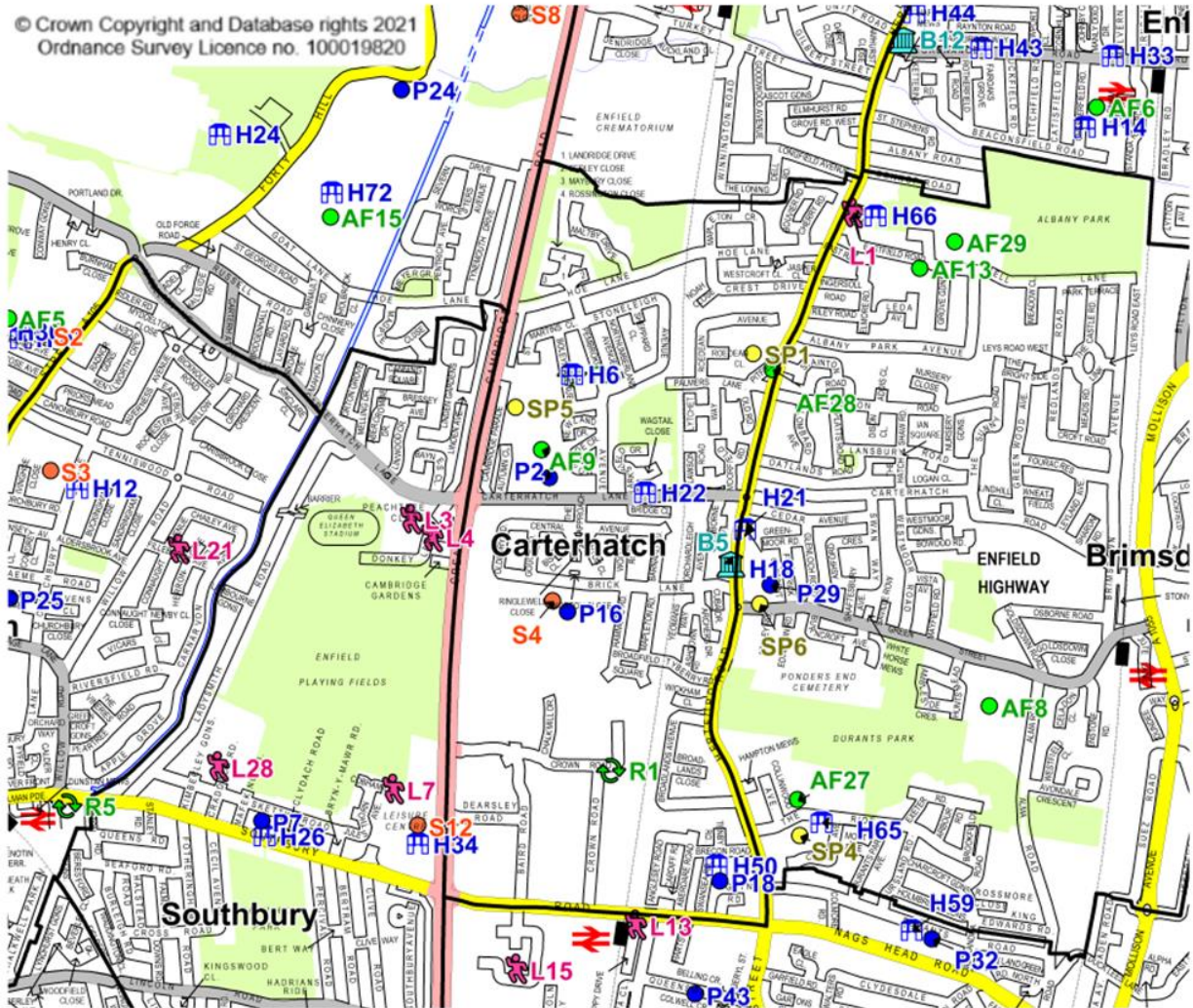
For local information visit the Enfield Council website homepage: <http://www.enfield.gov.uk/>. Creating an Enfield Connected account will enable you to find out about local events and services.

For statistics, search on the [London Datastore](#) or select Local Area Profile data on [NOMIS](#).

On the following page is a map of the new ward featuring some local amenities (we cannot guarantee that all such amenities are included).



# Carterhatch



## Carterhatch ward

Parks and open spaces

- SP1 Durants School
- SP4 Waverley School
- SP5 Russet House School
- SP6 Applied Educational Solutions

**Knowledge & Insight Hub**



## Schools

- P2 Carterhatch Infant School
- P7 George Spicer Primary School
- P16 Suffolks Primary School
- P18 Southbury Primary School
- P24 Forty Hill CofE Primary School
- P29 St James CofE Primary School
- P32 St Mary's Catholic Primary School
- P43 One Degree Academy
- S2 Enfield County School for Girls
- S3 Chace Community School
- S4 Bishop Stopford's School
- S8 St Ignatius College
- S12 Kingsmead School
- AF6 Chesterfield Primary School
- AF8 Brimsdown Primary School
- AF9 Carterhatch Junior School
- AF13 Eastfield Primary School
- AF15 Worcesters Primary School
- AF27 Kingfisher Hall Primary Academy
- AF29 Ark John Keats Academy

## Halls for hire

- H6 Boleyn Hall
- H22 Enfield Rangers Youth Club
- H50 Southbury Primary School
- H18 Enfield Business Centre
- H21 Enfield Highway Library
- H66 Wessex Hall
- H72 Worcesters Primary School
- H34 Kingsmead School
- H65 Waverley School

## Libraries

- B5 Enfield Highway Library
- B12 Ordnance Unity Centre

## Sport & Leisure

- L1 Albany Leisure Centre
- L3 David Lloyd Centre
- L4 Queen Elizabeth Stadium
- L7 Southbury Leisure Centre
- L13 Anytime Fitness
- L15 PureGym
- L12 Energie Fitness Enfield
- L28 Ellenborough Table Tennis Club

## Recycling sites

- R1 Morrisons Supermarket, Southbury Road
- R5 Tesco Supermarket, Southbury Road

## Sources and related notes

Various measures – Ethnicity, religion and language: 2021 Census; © Crown Copyright, Office for National Statistics.  
Population and Age Profile – Office for National Statistics mid-year population estimates  
Economic Activity – all economically active 16-64 year olds = working plus unemployed – 2021 Census; © Crown Copyright, the activity rate (%) is the % of the population aged 16-64  
Unemployment — the official DWP 'claimant count', April 2024  
Universal Credit households – Department for Work and Pensions, February 2024  
Income – Low income households – CACI Paycheck © CACI  
Deprivation – Ministry for Housing, Communities & Local Government (now defunct)  
Children in low-income households – Department for Work and Pensions (2023)  
Fuel Poverty – Department for Energy Security and Net Zero (2022)  
Qualifications – 2021 Census; © Crown Copyright; note that this table excludes apprenticeships and 'other' qualifications  
Housing type – 2021 Census; © Crown Copyright  
General health – 2021 Census; © Crown Copyright  
Disability – 2021 Census, © Crown Copyright  
Life Expectancy – Office for Health Improvement and Disparities (OHID)  
Crime rate – uses crime counts from the Metropolitan Police for 2023/24