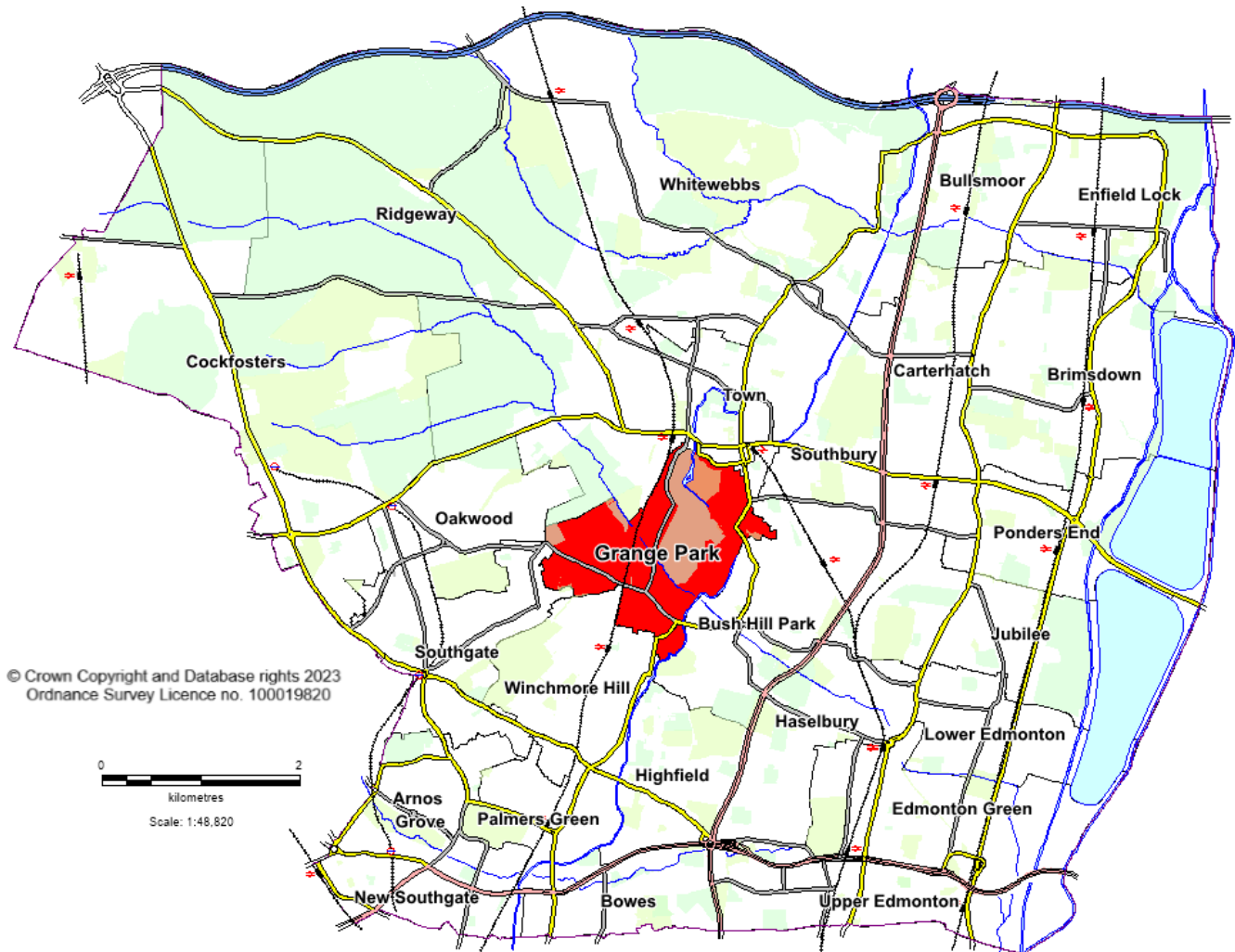


Ward Profile: Grange Park 2023



Grange Park is situated in the centre of the Borough, bordered by the wards of Bush Hill Park, Winchmore Hill, Southgate, Oakwood, Ridgeway and Town.

It is covered by postal districts of EN1, EN2 and N21.

The ward crosses three parliamentary constituencies: Enfield Southgate, Edmonton and Enfield North.

Grange Park

Ward Profile: 2023

This profile is intended to provide a guide to the demography, social and economic data and Council facilities in the ward.

At time of writing, not all data is available at ward level for the new ward boundaries (effective from 2022). Some statistics appearing in this document have been aggregated from smaller statistical geographies on a 'best fit' basis.

The profile has been collated using the most up to date local-level data relating to 2022 as far as possible. A variety of statistical sources have been used in its compilation.

Ward Councillors

The ward is represented by the following council members:

Ward	Councillor	Party	Phone	Email
Grange Park	Chris Dey	Conservative Party	020 8379 3376	Cllr.Chris.Dey@Enfield.gov.uk
Grange Park	Andy Milne	Conservative Party	020 8379 2481	Cllr.Andy.Milne@enfield.gov.uk

Demography

Summary Statistics

	Grange Park	Enfield	Source
Population Estimate (2021 Census)	9,368	329,993	Census 2021
Children aged 0-15	1,600	68,116	
Working-age people (16-64)	5,844	216,855	
Older people aged 65+	1,924	45,015	
% All Children aged 0-15	17.1	20.6	
% All Working-age (16-64)	62.4	65.7	
% All Older people aged 65+	20.5	13.6	
% Not Born in UK - 2021	28.0	40.4	
% English is First Language of no one in household - 2021	7.7	13.4	
Area - Square Kilometres	2.5	82.2	Local Government Boundary Commission
Population density (people per sq km)	3,747	4,014	Census 2021 / Boundary Commission

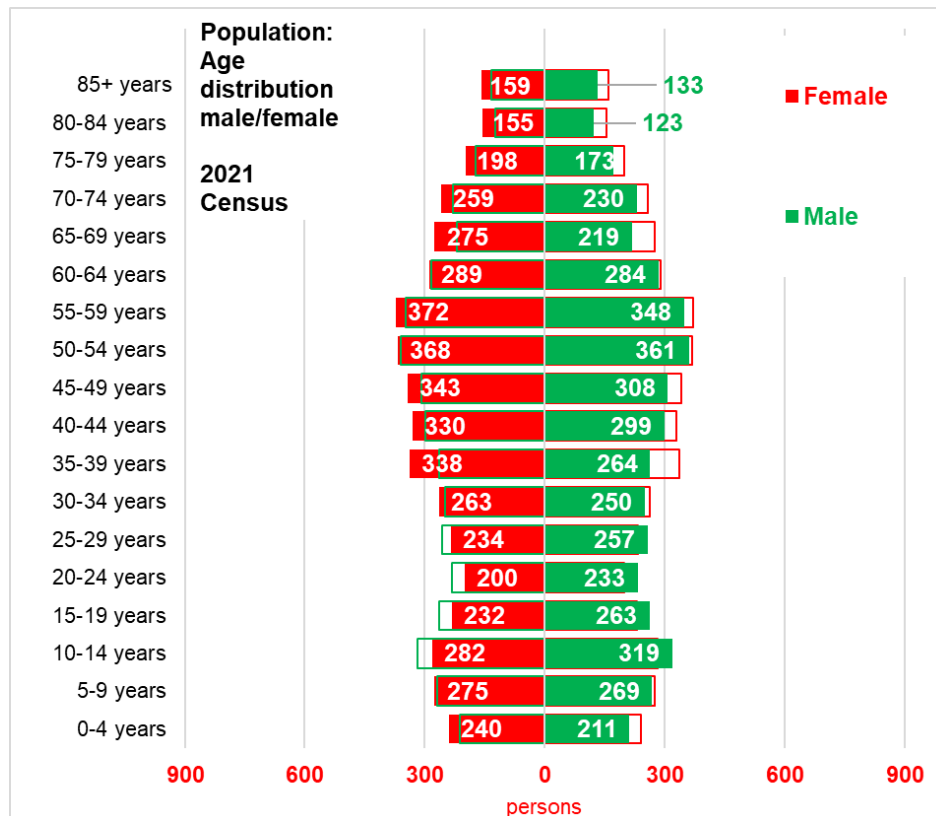
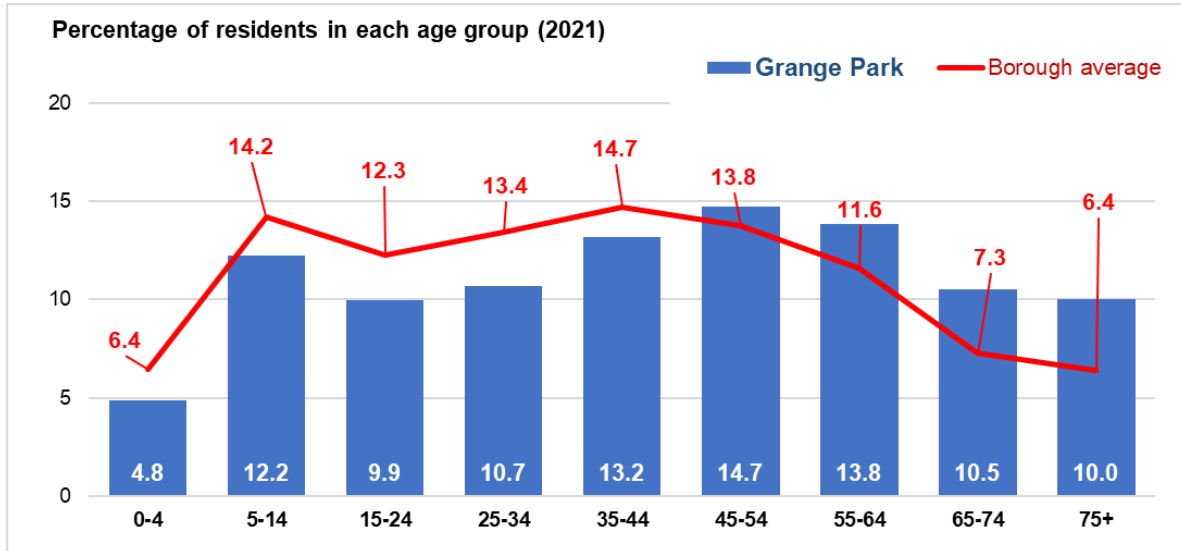
Grange Park

Population

Based on the [2021 Census](#), the ward population is estimated to be 9,368.¹ The population increased by 4.4% from 2011 to 2021.

Age Profile

The ward has relatively few children and younger adults when compared to the borough average, and proportionately higher numbers of older adults. Female residents outnumber males in all age bands over 30 years of age (see table bottom).



¹ Census 2021 population totals vary in accordance with geographies and characteristics being measured: eg the sum of all-age ward populations do not necessarily match the published borough total, and the sum of age band totals do not necessarily match ward and borough totals. This has occurred owing to changes in statistical suppression practices used by the ONS in order to release Census data more quickly. Differences are small and have very little effect upon calculations of proportions.

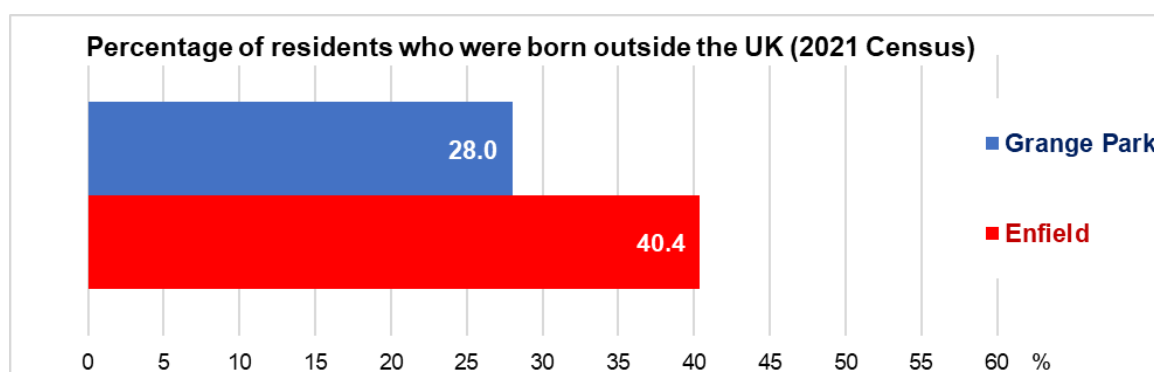
Grange Park

Ethnicity

The 2021 Census indicates the ethnic breakdown of the ward to be as follows:

Ethnic Group	Grange Park		Borough
	Persons	% of total	%
White British	4,702	50.3	31.3
White Irish	356	3.8	1.9
Gypsy or Irish Traveller	6	0.1	0.1
Greek	106	1.1	1.1
Greek Cypriot	514	5.5	3.0
Turkish	216	2.3	5.3
Turkish Cypriot	199	2.1	2.3
Kurdish	47	0.5	1.7
Bulgarian	49	0.5	1.6
Polish	111	1.2	1.5
Romanian	38	0.4	1.4
Albanian	91	1.0	1.0
Roma / Romany Gypsy	25	0.3	0.3
White Other	693	7.4	7.5
Mixed: White / Black Caribbean	131	1.4	1.6
Mixed: White / Black African	51	0.5	0.9
Mixed: White / Other Black (incl Black British)	2	0.0	0.1
Mixed: White / Asian	150	1.6	1.2
Mixed: Black / Asian	6	0.1	0.1
Mixed: Other	154	1.6	2.0
Indian	420	4.5	3.6
Pakistani	95	1.0	1.1
Bangladeshi	39	0.4	2.5
Chinese	88	0.9	0.8
Other Asian	244	2.6	3.5
Black British	41	0.4	1.8
Somali	17	0.2	2.5
Ghanaian	21	0.2	1.5
Nigerian	54	0.6	1.5
Other Black African	138	1.5	5.3
Black Caribbean	211	2.3	5.1
Other Black	41	0.4	0.8
Other Ethnic Group: Arab	41	0.4	0.8
Other Ethnic Group	249	2.7	3.1

Residents born outside the UK



Grange Park

Language

The 2021 Census reveals the languages spoken by people living in the ward.

At the time of publication, ward-level data were only available for residents aged sixteen and over, and some languages are not yet given in a disaggregated form (eg Bulgarian, Albanian and certain other European languages).

The most widely-spoken languages at that time were:

Main Language	Grange Park	
	Number	%
English	6525	85.5%
Other EU language (incl Romanian, Bulgarian, Czech)	358	4.7%
Turkish	174	2.3%
Other Non-EU language (incl Albanian)	104	1.4%
Polish	93	1.2%
West or Central Asian languages	67	0.9%

Source: 2021 Census

Religion

The 2021 Census showed the religious makeup of the ward as:

Religion	Grange Park		Borough Average %
	Number	%	
Christian	5,133	54.8	46.4
No religion	2,130	22.7	19.8
Muslim	754	8.1	18.6
Religion not stated	594	6.3	7.0
Hindu	329	3.5	3.1
Alevi	93	1.0	2.4
Jewish	161	1.7	1.1
Other religion	71	0.8	0.7
Buddhist	56	0.6	0.5
Sikh	42	0.4	0.4

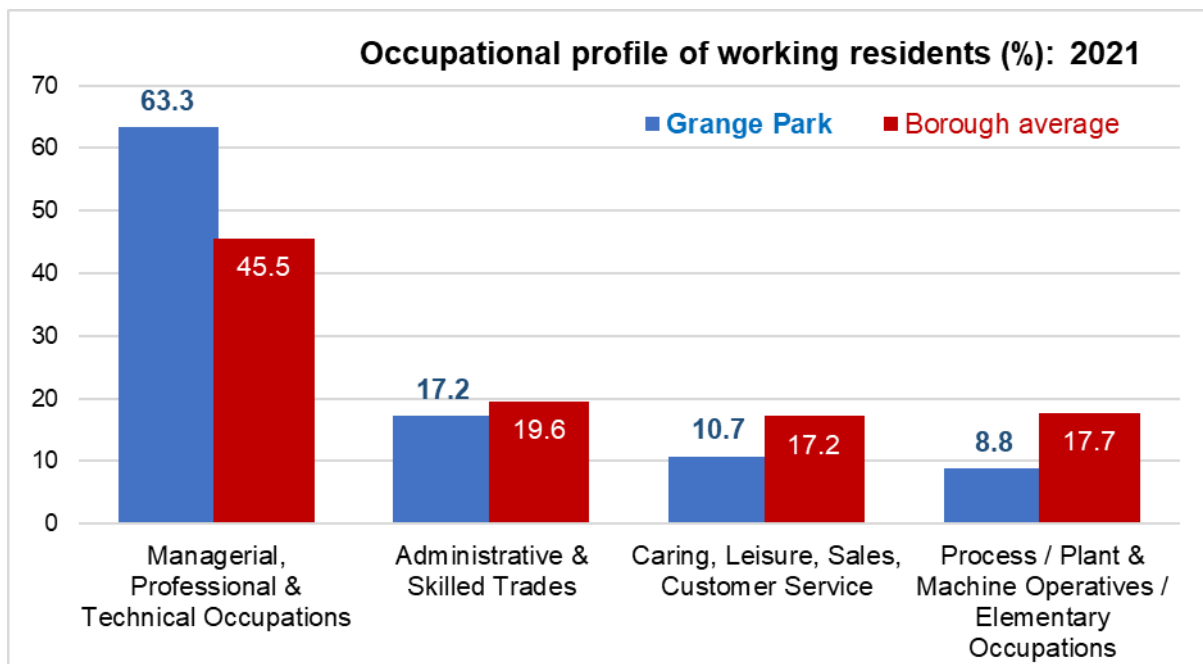
Socio-Economic Factors

Key features:

- The ward has relatively high numbers of adults in managerial and professional occupations.
- Household incomes are higher than the borough average, with relatively low numbers of households in poverty.
- 1.8% of adults are on unemployment benefits and 10.9% of households in Universal Credit – lower than the borough averages
- Deprivation Indices: the ward has low relative deprivation levels, and it is among the 30% least deprived wards in England.
- Proportions of households in fuel poverty are lower than average (9.2%, compared with 13.8% for the borough)
- Crime levels are low.
- Health: at the 2021 Census, 87% of residents reported Very Good or Good health
- Higher than average numbers of households are owner-occupiers.
- Levels of educational attainment are higher than the borough as a whole.

Socio-economic classification

Occupational groups are taken from the 2021 Census. The table below indicates the occupational profile of the ward, compared with the borough in general.



Low Income Households

Data from CACI Ltd indicate that – as at 2023 – households in the ward have an average (median) household income of around **£58,000 per annum**, which is significantly higher than the borough and London averages.

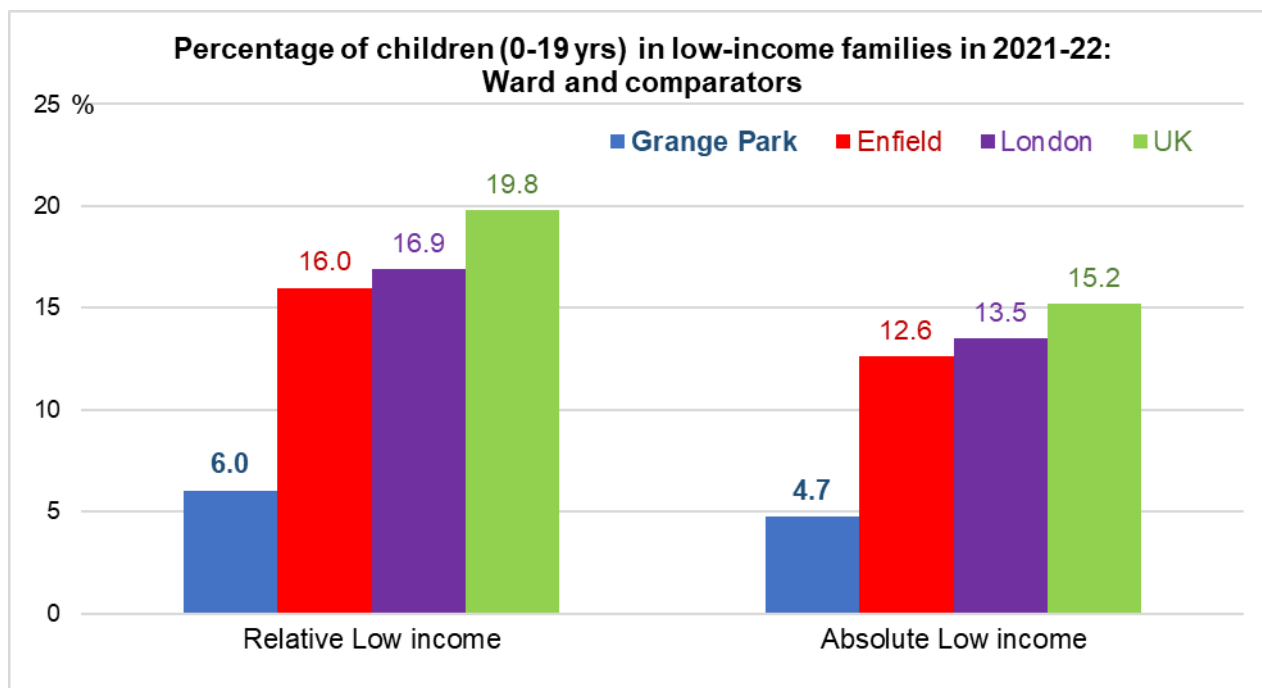
- 9.6% of households have a household income of less than £20,000 per annum – the borough average is 17.3%
- 5.1% of households have an income below £15,000 per annum – the borough average is 10%

Grange Park

Statistics from the Department for Work and Pensions indicate that, in 2022:

- 126 children² in the ward (6.0% of the total) were living in families with Relative low income, and
- 99 (4.7%) were in families of Absolute low income³.

The proportions of children in poverty compared with local, regional and national averages are shown in the chart below.



Benefit Claims

- As of April 2023, the unemployed claimant count⁴ in the ward was 105, representing 1.8% of the local working-age population (the borough average was 6%)
- At February 2023, 424 households (including working families) were claiming Universal Credit (10.9% of all households in the ward). This compares with a borough average of 29% on Universal Credit.

Economically active people

In 2021, the estimated proportion of people aged 16-64 who were in work or looking for work (the economically active) was higher than the borough average, at 77.3%. The proportion in employment was 73.0%.

Deprivation score

The Indices of Deprivation 2019 – published by the Ministry of Housing, Communities and Local Government⁵ measure **relative** deprivation in neighbourhood areas (Lower Layer Super Output Areas). These are ranked and sorted into deciles of relative deprivation.

Grange Park is the least deprived ward in Enfield, and among the least deprived 30% of all wards in England.⁶

² Aged up to 19 years (includes 16-19 year-olds who are in training or non-advanced education – ie categories for which Child Benefit would be payable assuming no other disqualifying factors)

³ Relative low income: equivalised household income is less than 60% of the UK median for that year. Absolute low income: equivalised household income is less than 60% of the UK median for the period 2010-2011.

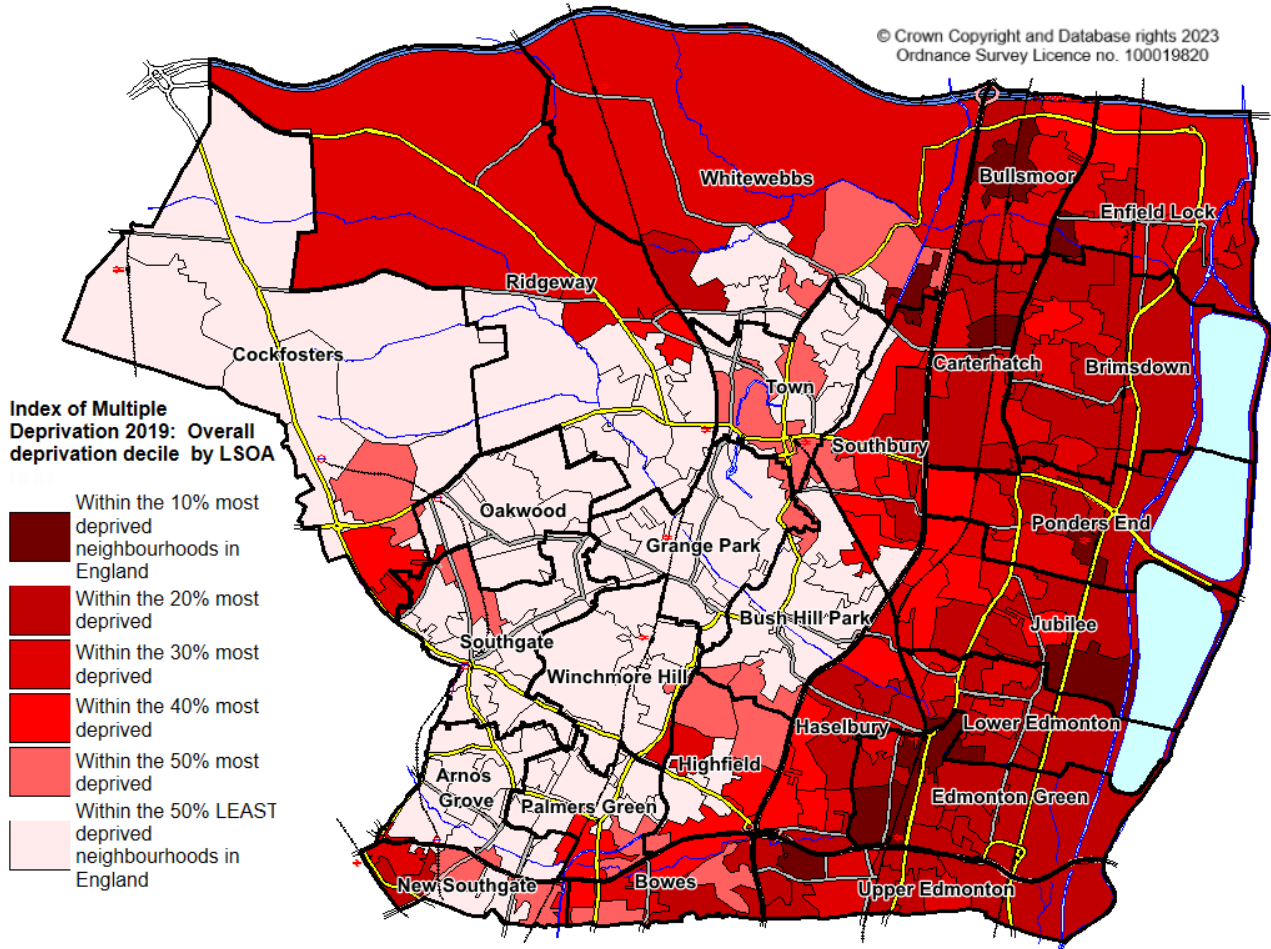
⁴ The 'narrow' measure of unemployment: the number of people receiving either Job Seekers' Allowance, or unemployed claimants of Universal Credit who are required to seek work.

⁵ Now the Department for Levelling Up, Housing and Communities

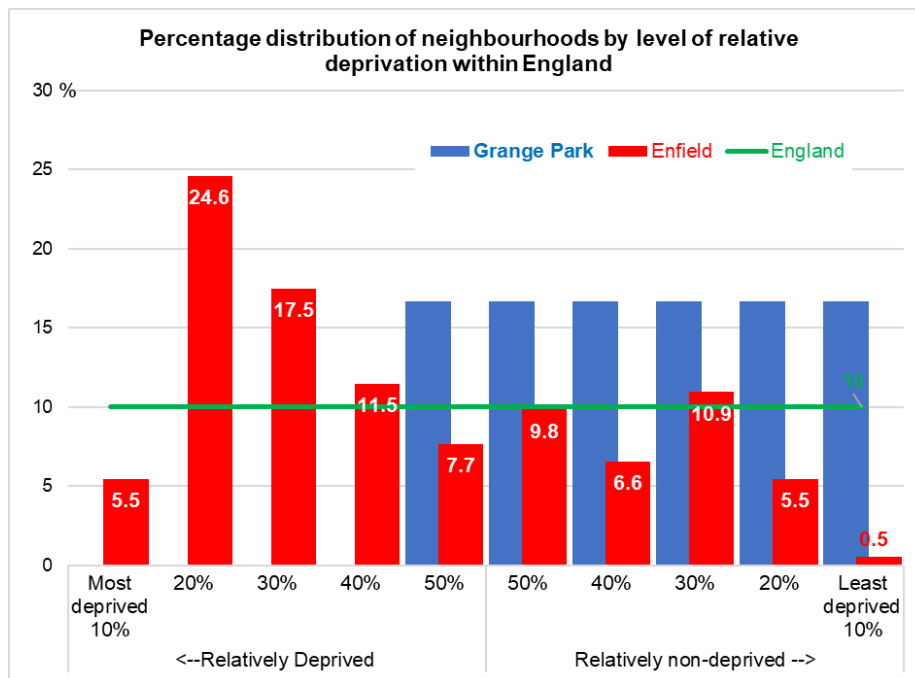
⁶ Using rank of average score of its constituent Lower layer Super Output Areas

Grange Park

The map below illustrates how deprived the neighbourhood areas of the ward are, compared with all such areas in England. Darker shading indicates higher relative deprivation levels.



5% of Enfield's neighbourhood areas are among the 10% most deprived in the country, with a further 25% within the 20% most deprived. The chart below shows how the neighbourhood areas of the ward compares with this, and with the distribution in England.



Grange Park

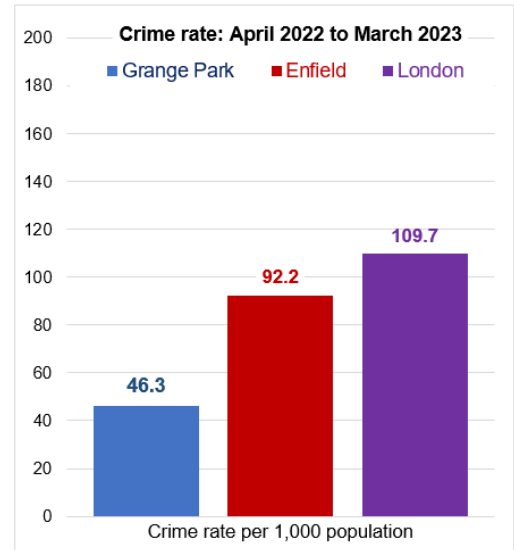
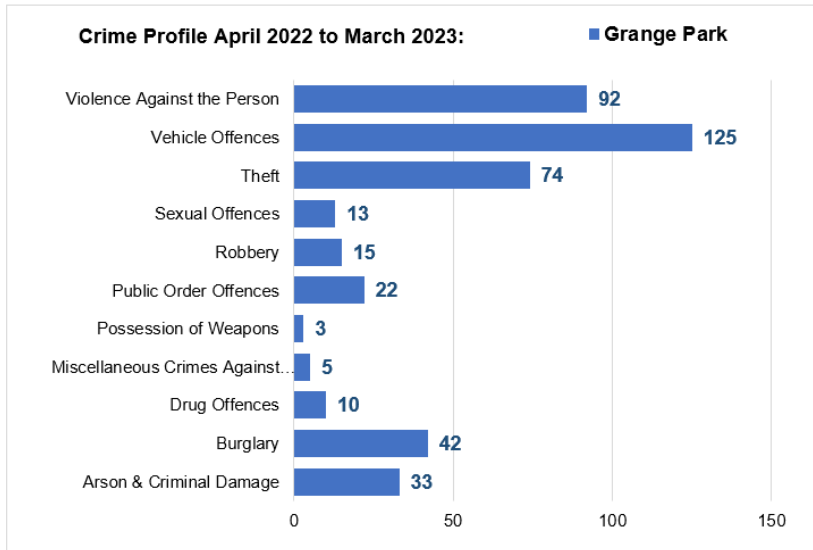
Fuel Poverty

Best-fit geographic analysis of government statistics⁷ reveal that, as at 2021, 9.2% of households in the ward were in fuel poverty. This proportion was lower than the borough, regional and national averages (13.8%, 11.9% and 13.1% respectively).

Crime

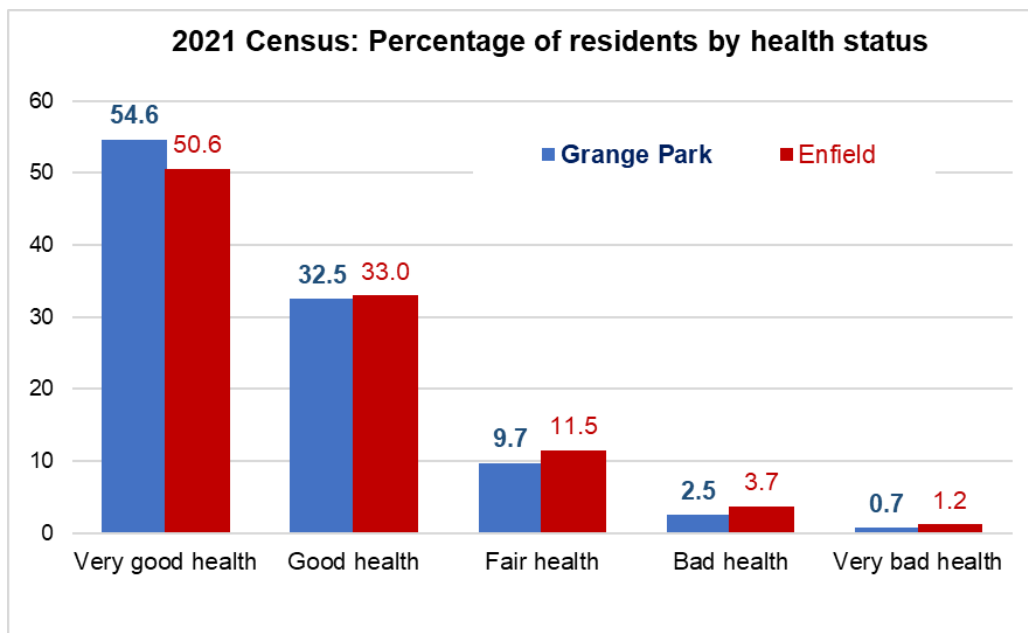
Metropolitan Police data for the period April 2022 to March 2023 indicate that:

- There were 434 notifiable offences in the ward – a rise of 5.3% on the previous year.
- The crime rate was 46.3 offences per 1,000 population – lower than the borough and regional averages.
- The most numerous offence categories were Vehicle Offences and Violence Against the Person.



Health

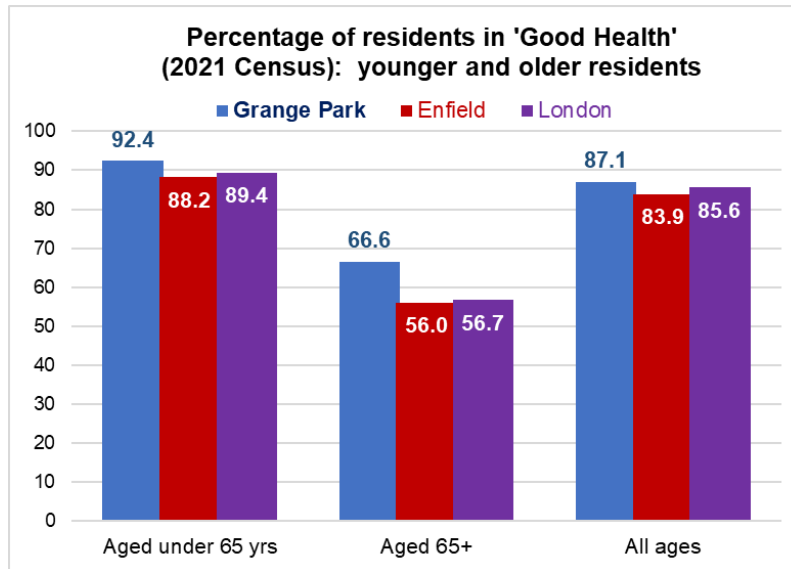
The 2021 Census asks residents to describe their general health. The chart below illustrates the response:



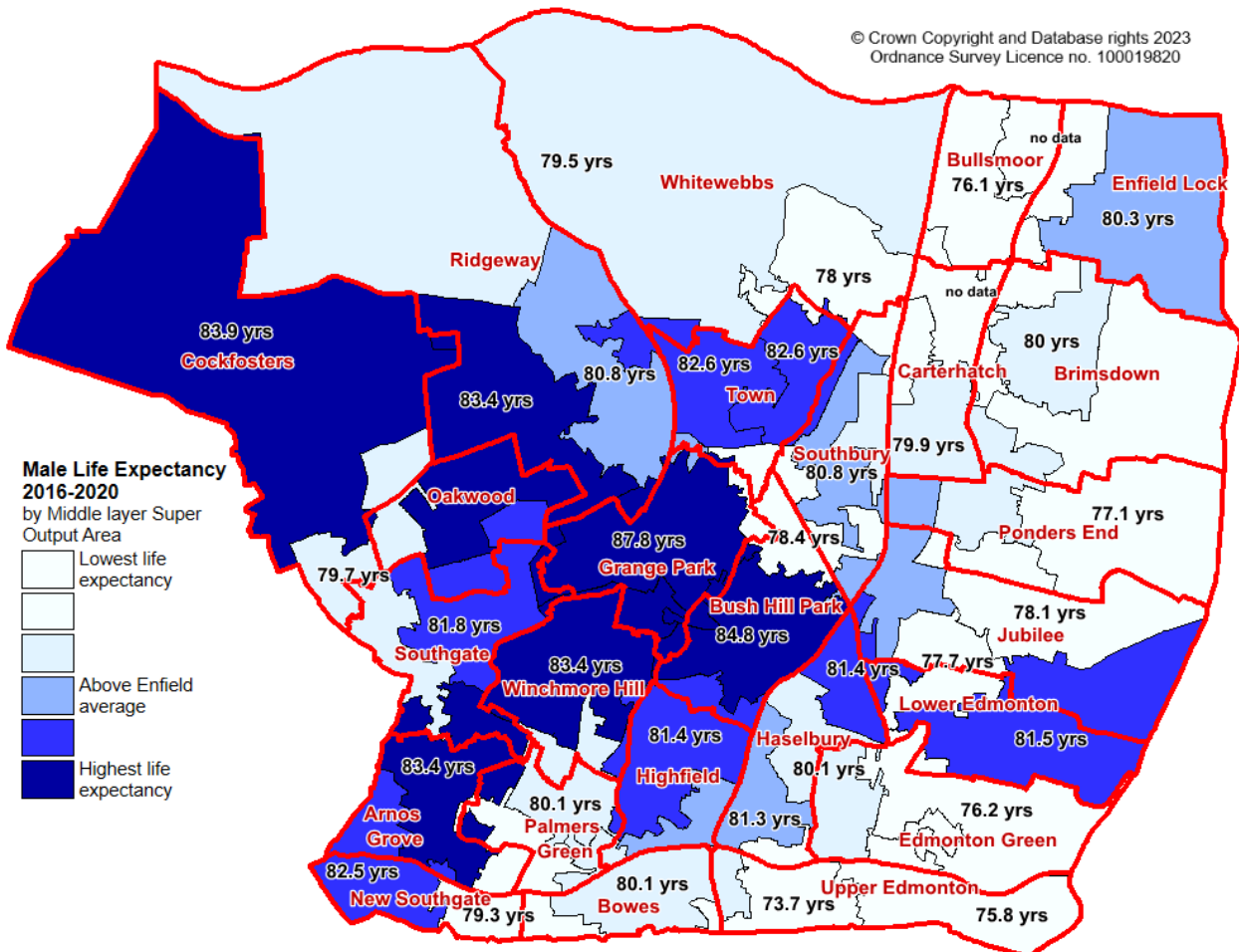
⁷ Published by Department for Business, Energy & Industrial Strategy

Grange Park

Ageing in a state of good health is obviously a desirable aim where possible, and the Census provides a snapshot of the health of people in different age groups. A separate analysis divides the population into those whose health is broadly 'Good' and those for whom it is 'Not Good'. The chart below details the percentage of under 65s and over 65s who describe their health as Good.



Life Expectancy information at ward level is not yet available for the 2022 Ward boundary geographies. However, data are available at Middle Layer Super Output Area level - another census geography with boundaries that do not match those of wards. These are mapped below: the darkest shaded areas have the highest life expectancy at birth.



Grange Park

The latest health information about the ward can be obtained from the [Local Health](#) website by choosing Find My Area and entering the ward name (2022 wards had not yet been uploaded at time of publication).

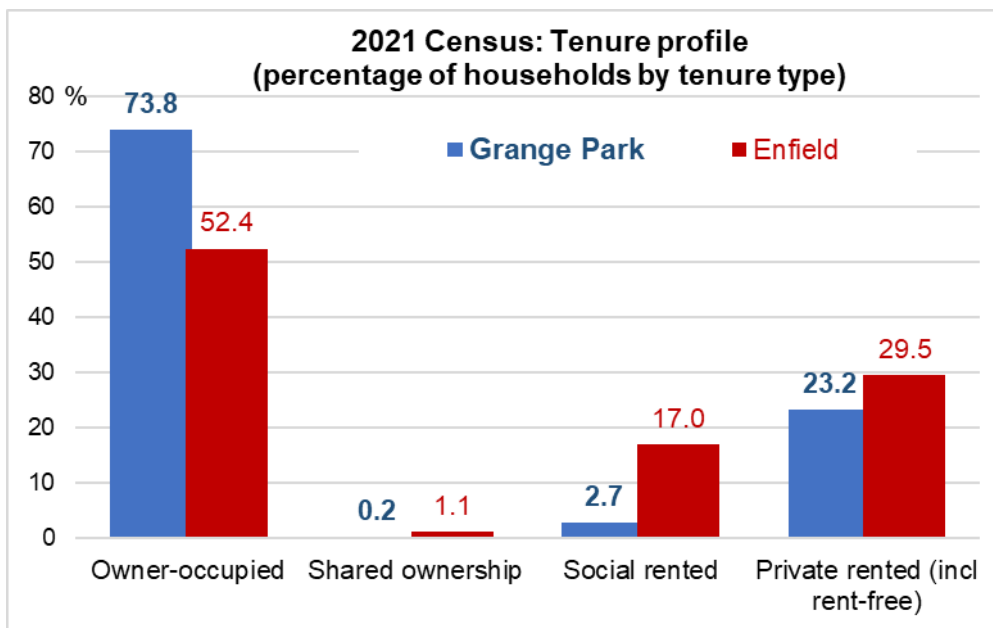
GP Surgeries

There is one GP surgery in the ward:

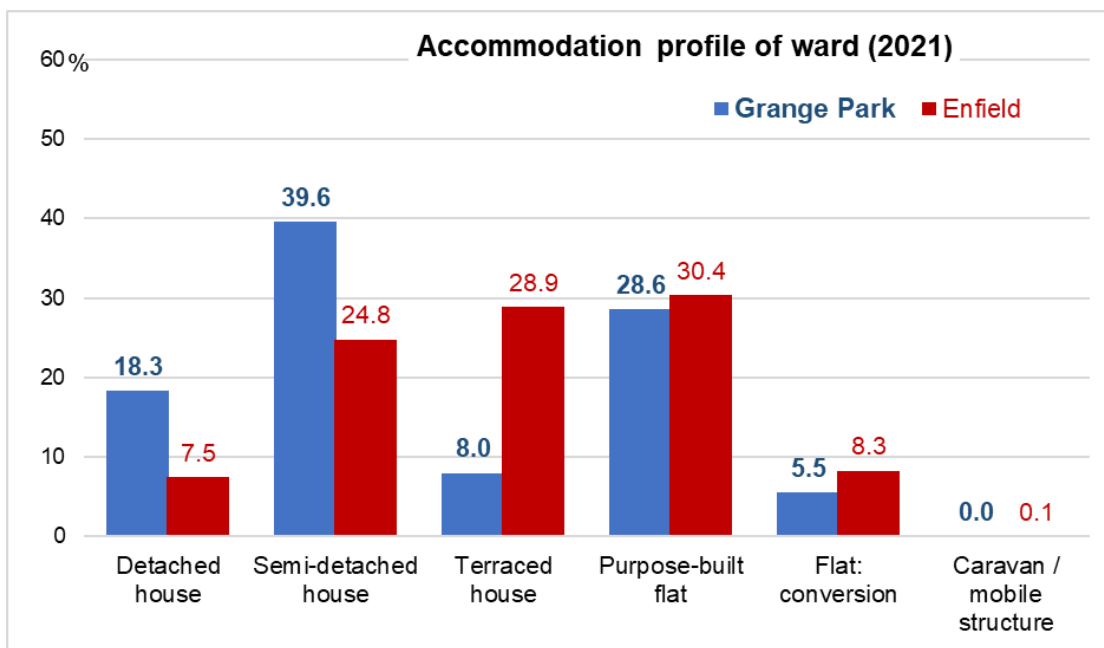
Town Surgery 37 Cecil Road Enfield EN2 6TJ

Housing

The 2021 (Census) profile of the households in the ward by housing tenure (sector) is as shown below, compared with borough averages. The ward had comparatively large numbers of owner occupiers, and relatively little social housing.




The 2021 Census data provides a view of the accommodation type by ward compared with the rest of the borough.



Grange Park

Property Prices

Ward-level averages of sale prices paid have not yet been published (at time of publication of this document), so the average ward property price shown in the table below has been aggregated from smaller geographies.⁸



Education

Schools in the ward are as follows:

Grange Park Preparatory School 13 The Chine Grange Park N21 2EA

Performance tables for schools:

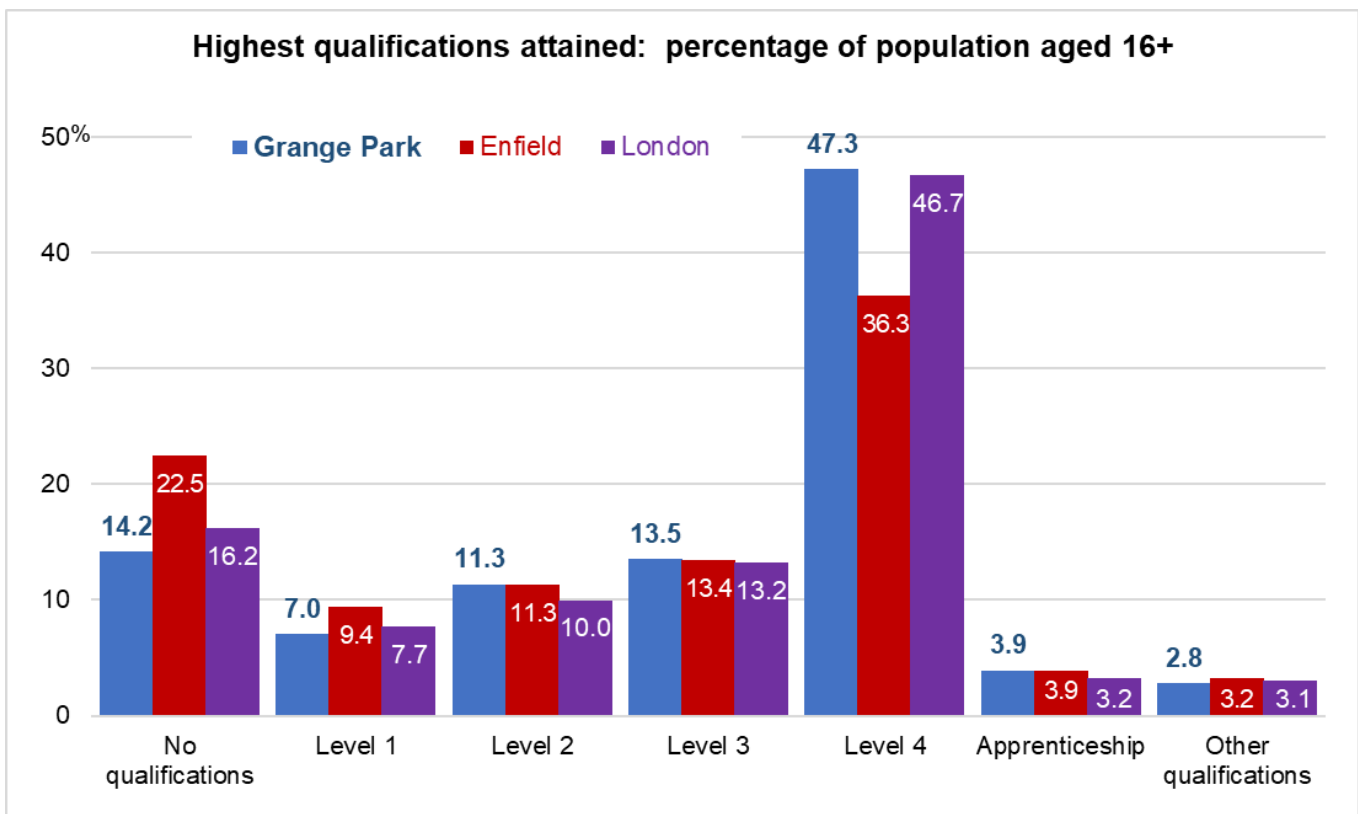
The [Department for Education](#) publishes school performance data on their searchable webpages.

Qualifications in adults

Taken from the 2021 Census data the chart below shows the distribution of academic qualifications by population in the ward (aged 16 and over), and the borough-wide and regional average comparators.

⁸ the ward average given is the mean of the median values of constituent Lower layer Super Output Areas. These values are therefore indicative only.

Grange Park



Level 1 and entry level qualifications:	1 to 4 GCSEs grade A* to C , Any GCSEs at other grades, O levels or CSEs (any grades), 1 AS level, NVQ level 1, Foundation GNVQ, Basic or Essential Skills
Level 2 qualifications:	5 or more GCSEs (A* to C or 9 to 4), O levels (passes), CSEs (grade 1), School Certification, 1 A level, 2 to 3 AS levels, VCEs, Intermediate or Higher Diploma, Welsh Baccalaureate Intermediate Diploma, NVQ level 2, Intermediate GNVQ, City and Guilds Craft, BTEC First or General Diploma, RSA Diploma
Level 3 qualifications:	2 or more A levels or VCEs, 4 or more AS levels, Higher School Certificate, Progression or Advanced Diploma, Welsh Baccalaureate Advance Diploma, NVQ level 3; Advanced GNVQ, City and Guilds Advanced Craft, ONC, OND, BTEC National, RSA Advanced Diploma
Level 4 qualifications and above:	Degree (BA, BSc), higher degree (MA, PhD, PGCE), NVQ level 4 to 5, HNC, HND, RSA Higher Diploma, BTEC Higher level, professional qualifications (for example, teaching, nursing, accountancy)
Other qualifications:	Vocational or work-related qualifications, other qualifications achieved in England or Wales, qualifications achieved outside England or Wales (equivalent not stated or unknown)

Culture and Leisure

There are no libraries in the ward, but one in the nearby Town ward:

Enfield Town Library, 66 Church Street, Enfield, EN2 6AX Tel: 020 8379 8341

There are no leisure centres, but nearby Southbury contains:

Southbury Leisure Centre 192 Southbury Road, Enfield, Middlesex EN1 1YP

Parks and open spaces include:

RIVERDALE COURT	Amwell Close	Enfield	EN2 6HE
TOWN PARK	Cecil Road	Enfield	EN2 6LE

Grange Park

Places of worship

Name & Address	Website	Tel no. (if known)
St Peter's Church, Vera Ave, London N21 1RG	http://www.stpetersgrange.org.uk/	
Grange Park Methodist Church, Old Park Ridings, London N21 2EU	http://www.grangeparkmethodistchurch.com/	020 8360 2031

Voluntary and Community Sector

Some locally based community organisations are given below. This list is not exhaustive.

Organisation	Address (where known/applicable)	Website (if known)	Telephone	Email	Description of Services
Hawthorn Badminton Club	Drill Hall, Old Park Avenue, Enfield, EN2 6PJ	http://hawthornbadminton.co.uk/	01992 623514	secretary@hawthornbadminton.co.uk	Badminton for men's, mixed and ladies' team in the league or friendly play on Monday evenings.
Home Counties Cochlear Implant Group (HCCIG)	17a Maxim Road, Winchmore Hill N21 1EY	https://www.nhs.uk/services/service-directory/home-counties-cochlear-implant-group/N10499791	020 8360 0514	hccigs@gmail.com	A support network where implantees, potential implantees and parents of children with cochlear implants can exchange information and discuss all aspects of cochlear implants.
Old Grammarians Rugby FC	180 Green Dragon Lane, Winchmore Hill, London, N21 1EP	http://www.pitchero.com/clubs/oldgrammarians/	07932 310865 / 07519 825566	mail@oldgrammariansrfc.com	A rugby coaching club for under 7yrs to juniors of 15yrs old.
Oxfam Shop - Winchmore Hill	836 Green Lanes, Winchmore Hill, London, N21 2RT	www.oxfam.org.uk	020 8360 3604	oxfamshopf4638@oxfam.org.uk	Selling donated clothes, books and homewares in stores and online to raise money for poverty and suffering.
Sunnyside Badminton Club	Enfield Drill Hall, 1 Old Park Avenue, Enfield, EN2 6PJ	http://sunnysidebadminton.club/			All year round badminton with mixed and men's teams, social clubs, meals and nights out and bar facilities.
The Boys' Brigade in Enfield	82 Hoodcote Gardens, London N21 2NE	https://enfield.boys-brigade.org.uk/	020 8360 4529 / 01442 288552	enfield@boys-brigade.org.uk / chris@boys-brigade.org.uk	Providing a weekly programme of activities which may include sports, games, competitions, crafts, music, learning new skills and holidays/camps for children from 5yrs to 18 yrs old.
Vicars Moor Lawn Tennis Club	Vicars Moor Lawn Tennis Club, Sherbrook Gardens, Winchmore Hill, London N21 2NU	www.vicarsmoorltdc.co.uk			Offering tennis club activities from beginners to league players with a social club too.

Grange Park

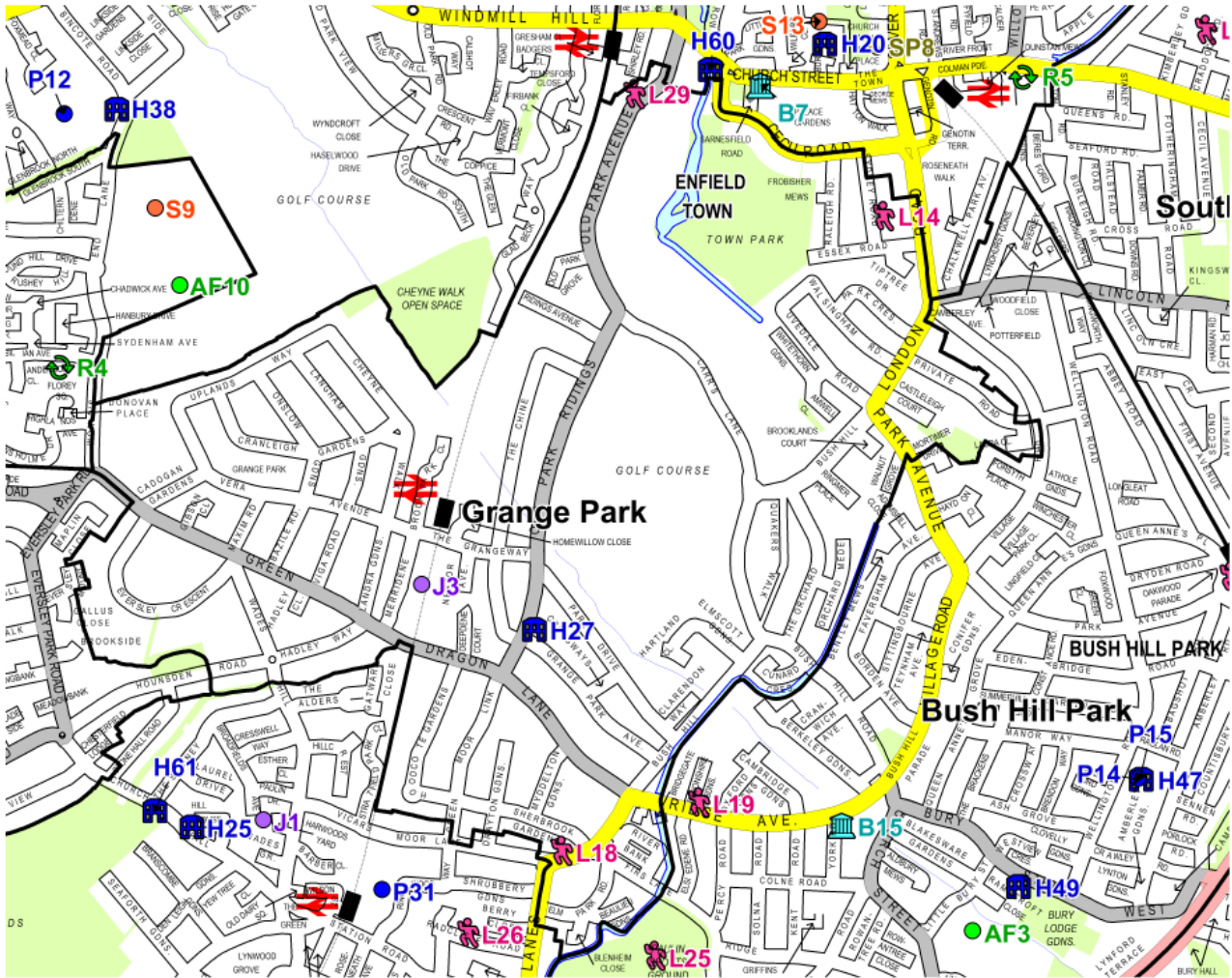
Additional Sources of information

For local information visit the Enfield Council website homepage: <http://www.enfield.gov.uk/>. Creating an Enfield Connected account will enable you to find out about local events and services.

For statistics, search on the [London Datastore](#) or select Local Area Profile data on [NOMIS](#).

On the following page is a map of the new ward featuring some local amenities (we cannot guarantee that all such amenities are included).

Grange Park



Grange Park ward

Parks and open spaces

Schools

- P12 Merryhills Primary School
- P21 Eversley Primary School
- P31 St Paul's CofE Primary School
- S9 Highlands School
- S13 Enfield Grammar School
- AF3 Edmonton County School
- AF10 Grange Park Primary School
- J1 Keble Preparatory School
- J3 Grange Park Preparatory School
- SP8 Silverways School

Libraries

- B7 Enfield Town Library
- B15 Ridge Avenue Library

Halls for hire

- H27 H60 H38 H61 H25 H49 H20 H47
- H27 Grange Park Methodist Church
- H60 St Pauls Centre
- H38 Merryhills Primary School
- H61 St Pauls Church Hall
- H25 Friends Meeting House
- H49 Salisbury House
- H20 Enfield Grammar School
- H47 Raglan Junior School

Sport & Leisure

- L14 Nuffield Health Fitness & Wellbeing Gym
- L29 Drill Hall Sports Club (Enfield)
- L18 Fitblitz Gym
- L19 Hazelwood Sports Club
- L25 Winchmore Hill Sports Club
- L26 Winchmore Hill Bowling Club

Recycling sites

- R4 Sainsburys - Highlands Village
- R5 Tesco Supermarket, Southbury Road

Grange Park

Sources and related notes

Various measures – Population, Age profile, ethnicity, religion and language: 2021 Census; © Crown Copyright, Office for National Statistics.

Economic Activity – all economically active 16-64 year olds = working plus unemployed – 2021 Census; © Crown Copyright, the activity rate (%) is the % of the population aged 16-64

Unemployment — the official DWP 'claimant count', April 2023

Universal Credit households – Department for Work and Pensions

Income – Low income households – CACI Paycheck; 2023; © CACI

Deprivation – Ministry for Housing, Communities & Local Government.

Children in low-income households – Department for Work and Pensions (2022)

Fuel Poverty – Department for Business, Energy and Industrial Strategy (2021)

Qualifications – 2021 Census; © Crown Copyright; note that this table excludes apprenticeships and 'other' qualifications

Housing type – 2021 Census; © Crown Copyright

General health – 2021 Census; © Crown Copyright

Life Expectancy – Office for Health Improvement and Disparities (OHID)

Crime rate – uses crime counts from the Metropolitan Police for 2022/23