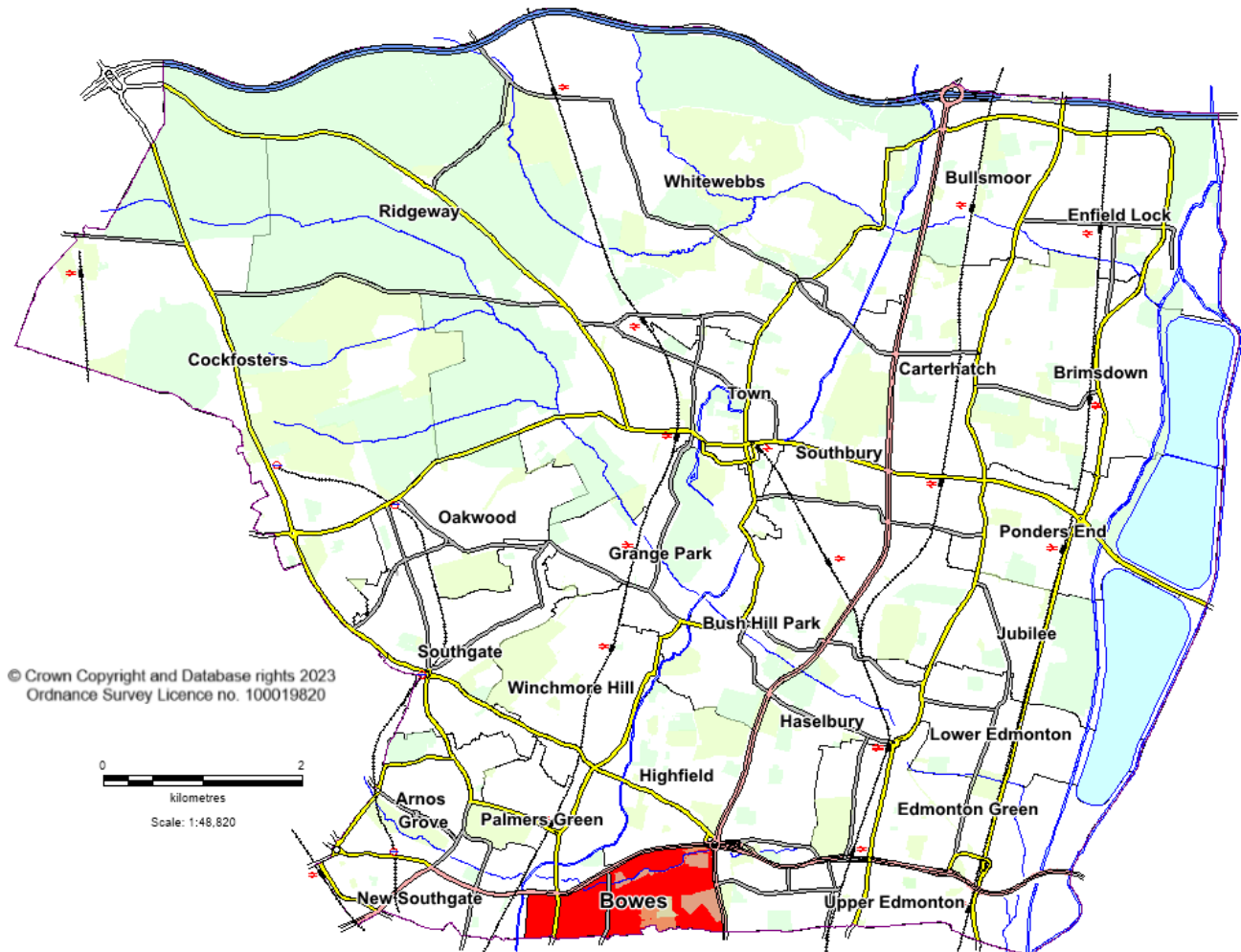


Ward Profile: Bowes 2023



Bowes ward is situated in the south of the Borough, bordered by the wards of New Southgate, Upper Edmonton, Highfield, Haselbury and Palmers Green.

It is served by postal districts N11, N13, N18 and N22.

Bowes falls within the parliamentary constituencies of Enfield Southgate and Edmonton.

Ward Profile: 2023

This profile is intended to provide a guide to the demography, social and economic data and Council facilities in the ward.

At time of writing, not all data is available at ward level for the new ward boundaries (effective from 2022). Some statistics appearing in this document have been aggregated from smaller statistical geographies on a 'best fit' basis.

The profile has been collated using the most up to date local-level data relating to 2022 as far as possible. A variety of statistical sources have been used in its compilation.

Ward Councillors

The ward is represented by the following council members:

Ward	Councillor	Party	Phone	Email
Bowes	Gina Needs	Labour Party	020 8379 6168	Cllr.Gina.Needs@Enfield.gov.uk
Bowes	Ahmet Oykenner	Labour Party	020 8351 1310	cldr.ahmet.oykenner@enfield.gov.uk

Demography

Summary Statistics

	Bowes	Enfield	Source
Population Estimate (2021 Census)	10,788	329,993	Census 2021
Children aged 0-15	1,836	68,116	
Working-age people (16-64)	7,543	216,855	
Older people aged 65+	1,409	45,015	
% All Children aged 0-15	17.0	20.6	
% All Working-age (16-64)	69.9	65.7	
% All Older people aged 65+	13.1	13.6	
% Not Born in UK - 2021	55.9	40.4	
% English is First Language of no one in household - 2021	22.6	13.4	
Area - Square Kilometres	1.3	82.2	Local Government Boundary Commission
Population density (people per sq km)	8,298	4,014	Census 2021 / Boundary Commission

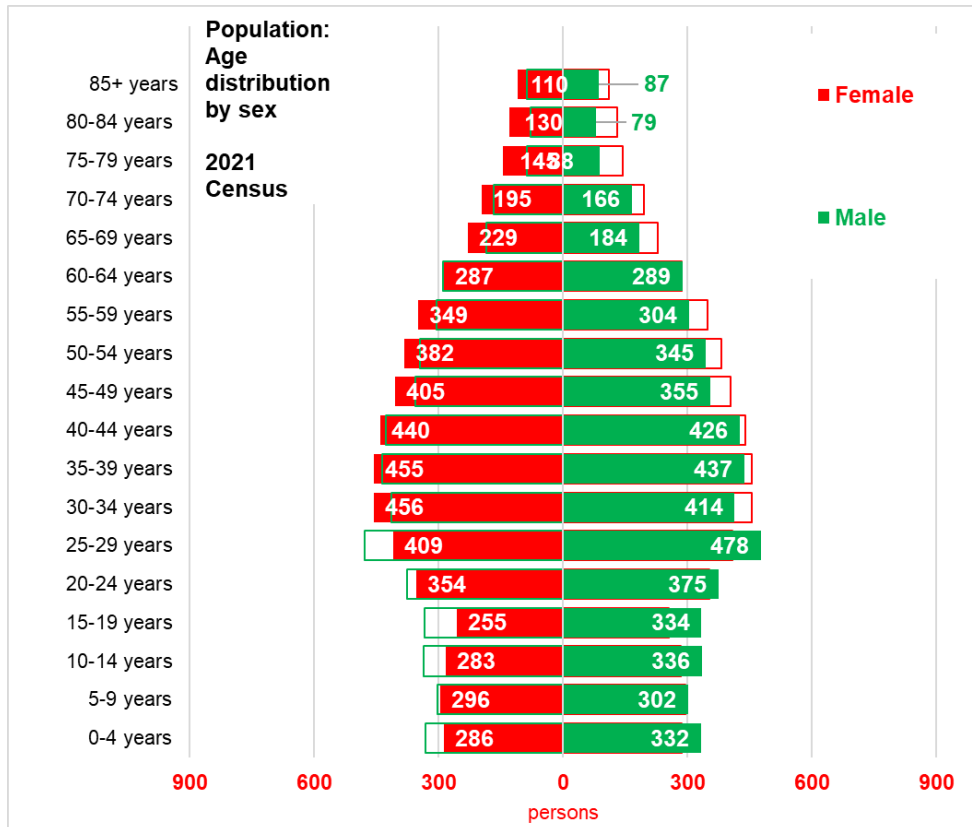
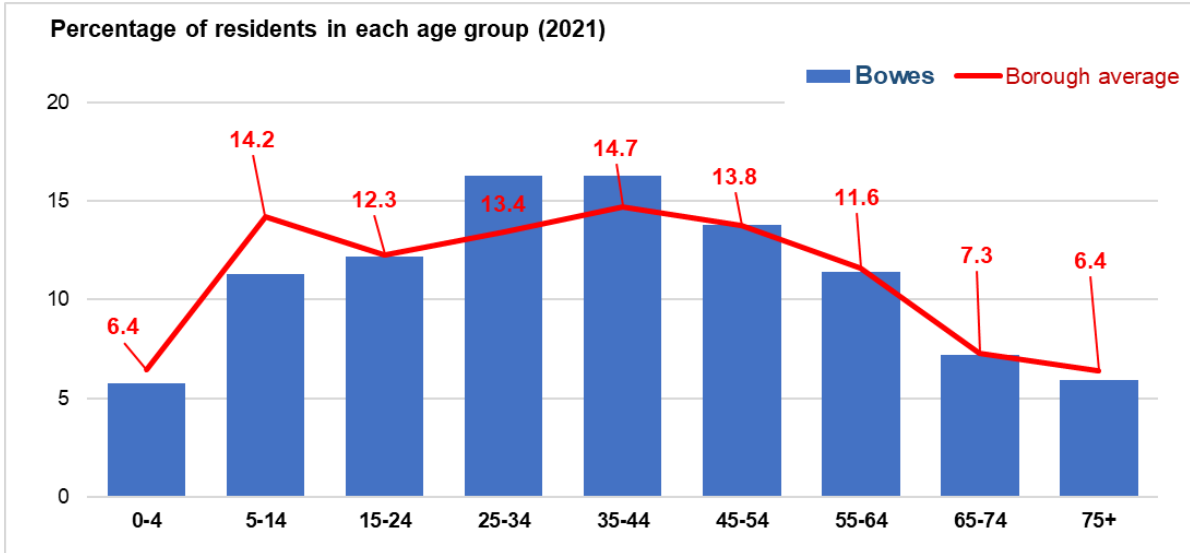
Bowes

Population

Based on the [2021 Census](#), the ward population is estimated to be 10,788.¹ The population increased by 8.7% from 2011 to 2021.

Age Profile

The ward has relatively high numbers of working age adults when compared to the borough average, and proportionately fewer children. Women outnumber men in all age bands over 30 years of age (see table bottom).



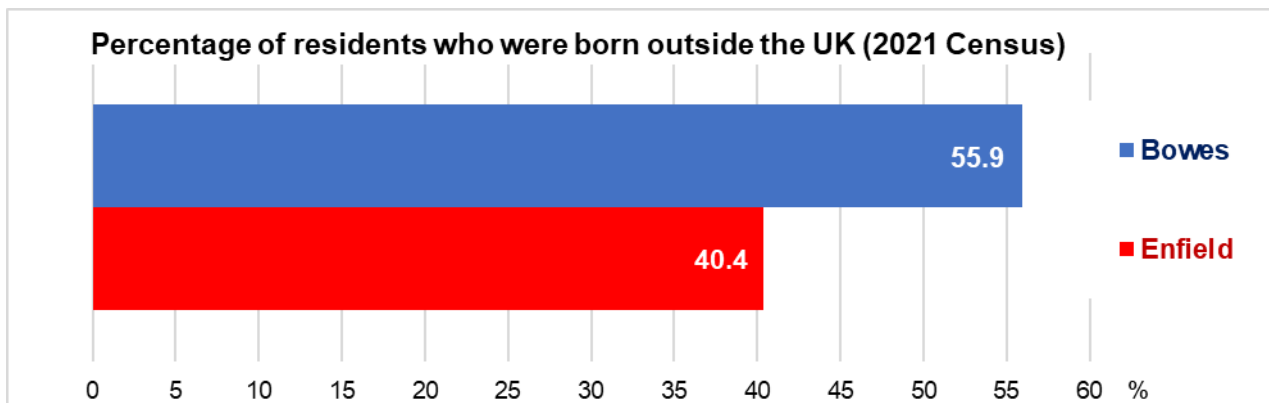
¹ Census 2021 population totals vary in accordance with geographies and characteristics being measured: eg the sum of all-age ward populations do not necessarily match the published borough total, and the sum of age band totals do not necessarily match ward and borough totals. This has occurred owing to changes in statistical suppression practices used by the ONS in order to release Census data more quickly. Differences are small and have very little effect upon calculations of proportions.

Ethnicity

The 2021 Census indicates the ethnic breakdown of the ward to be as follows:

Ethnic Group	Bowes		Borough
	Persons	% of total	%
White British	2,143	19.9	31.3
White Irish	118	1.1	1.9
Gypsy or Irish Traveller	8	0.1	0.1
Greek	229	2.1	1.1
Greek Cypriot	684	6.3	3.0
Turkish	493	4.6	5.3
Turkish Cypriot	290	2.7	2.3
Kurdish	228	2.1	1.7
Bulgarian	500	4.6	1.6
Polish	354	3.3	1.5
Romanian	240	2.2	1.4
Albanian	185	1.7	1.0
Roma / Romany Gypsy	40	0.4	0.3
White Other	1,361	12.6	7.5
Mixed: White / Black Caribbean	141	1.3	1.6
Mixed: White / Black African	78	0.7	0.9
Mixed: White / Other Black (incl Black British)	5	0.0	0.1
Mixed: White / Asian	102	0.9	1.2
Mixed: Black / Asian	9	0.1	0.1
Mixed: Other	212	2.0	2.0
Indian	573	5.3	3.6
Pakistani	191	1.8	1.1
Bangladeshi	272	2.5	2.5
Chinese	94	0.9	0.8
Other Asian	371	3.4	3.5
Black British	103	1.0	1.8
Somali	152	1.4	2.5
Ghanaian	82	0.8	1.5
Nigerian	81	0.8	1.5
Other Black African	367	3.4	5.3
Black Caribbean	450	4.2	5.1
Other Black	87	0.8	0.8
Other Ethnic Group: Arab	102	0.9	0.8
Other Ethnic Group	448	4.2	3.1

Residents born outside the UK



Language

The 2021 Census reveals the languages spoken by people living in the ward. At the time of publication, ward-level data were only available for residents aged sixteen and over, and some languages are not yet given in a disaggregated form (eg Bulgarian, Albanian and certain other European languages).

The most widely-spoken languages at that time were:

Main Language	Bowes	
	Number	Percentage
English	5241	59.4%
Other EU language (incl Romanian, Bulgarian, Czech)	1483	16.8%
Turkish	525	6.0%
Polish	291	3.3%
Other Non-EU language (incl Albanian)	249	2.8%
Spanish	138	1.6%

Source: 2021 Census

Religion

The 2021 Census showed the religious makeup of the ward as:

Religion	Bowes		Borough Average %
	Number	%	
Christian	5,086	47.1	46.4
No religion	1,875	17.4	19.8
Muslim	2,143	19.9	18.6
Religion not stated	704	6.5	7.0
Hindu	398	3.7	3.1
Alevi	241	2.2	2.4
Jewish	75	0.7	1.1
Other religion	142	1.3	0.7
Buddhist	82	0.8	0.5
Sikh	45	0.4	0.4

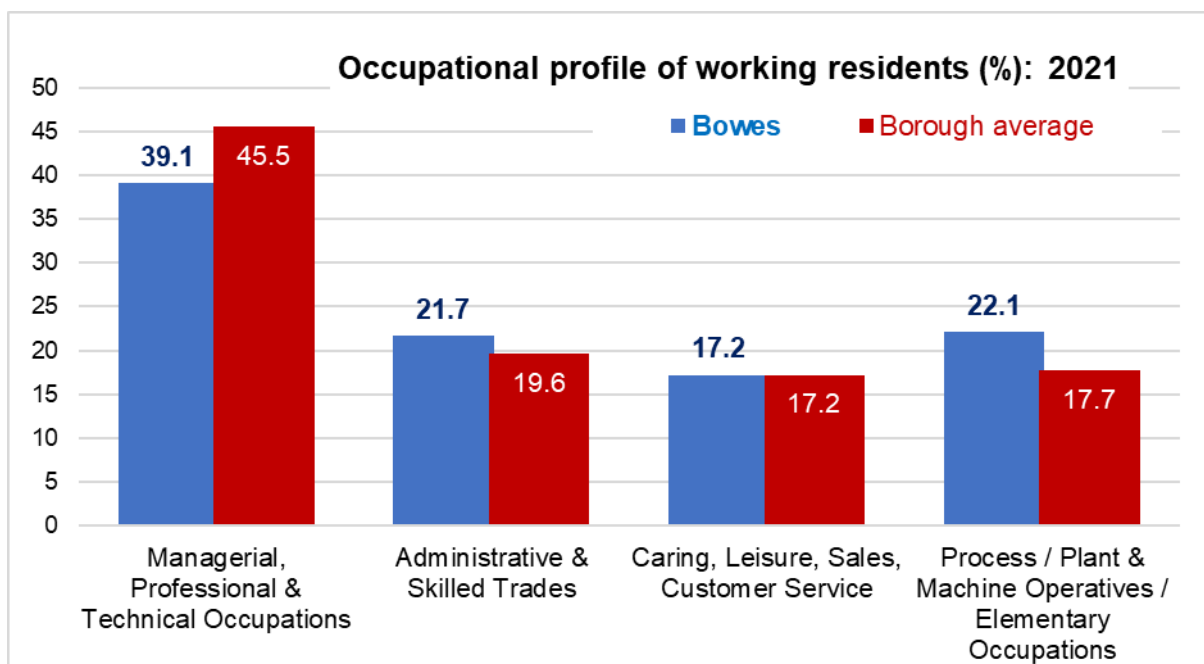
Socio-Economic Factors

Key features:

- The ward has relatively high numbers of adults in elementary, process and machine operating occupations and skilled trades
- Household incomes are roughly the same as the borough average, with lower than average numbers of households in poverty.
- 6.3% of adults are on unemployment benefits and 30% of households in Universal Credit – similar to the borough averages
- Deprivation Indices: the ward is relatively deprived – among the 30% most deprived wards in England.
- Proportions of households in fuel poverty are higher than average (14.9%, compared with 13.8% for the borough)
- Crime is relatively low
- Health: at the 2021 Census, 84% of residents reported Very Good or Good health
- Higher than average numbers of households are private renters
- Levels of educational attainment are similar to the borough as a whole

Socio-economic classification

Occupational groups are taken from the 2021 Census. The table below indicates the occupational profile of the ward, compared with the borough in general.



Low Income Households

Data from CACI Ltd indicate that – as at 2023 – households in the ward have an average (median) household income of **around £46,000 per annum**, which is slightly higher than the borough average, but lower than the average for the London area.

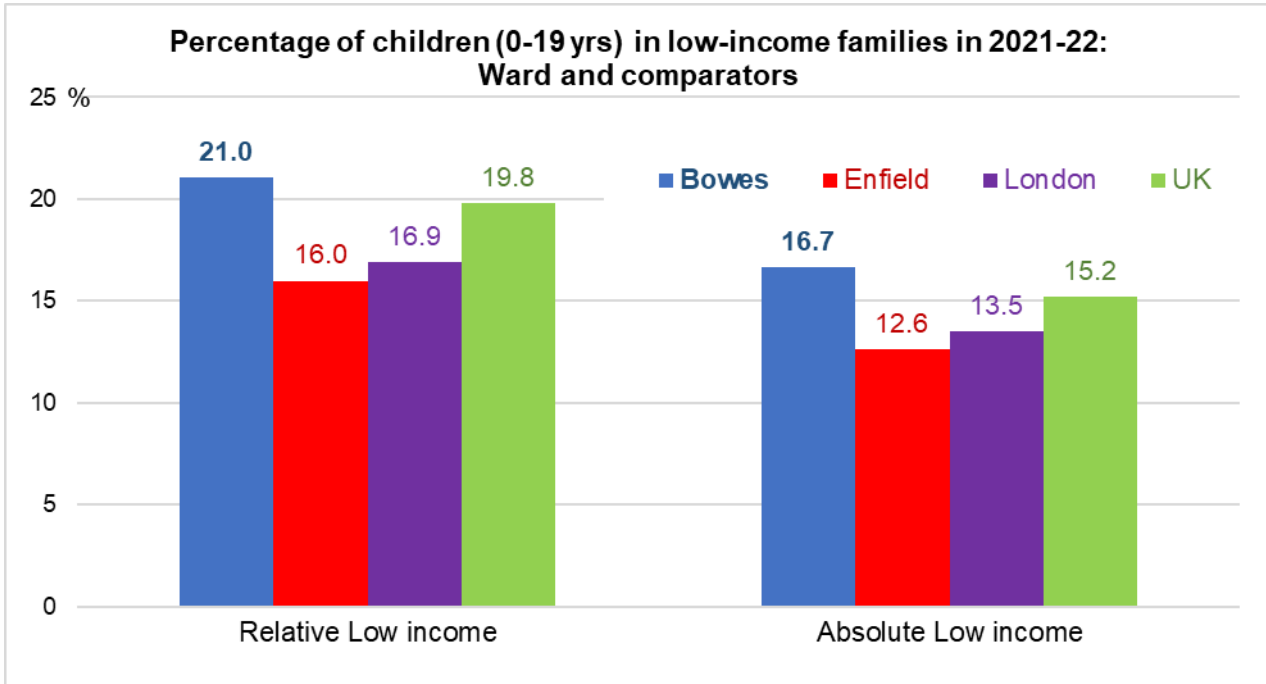
- 14.7% of households have a household income of less than £20,000 per annum – the borough average is 17.3%
- 8.2% of households have an income below £15,000 per annum – the borough average is 10%

Bowes

Statistics from the Department for Work and Pensions indicate that, in 2022:

- 510 children² in the ward (21% of the total) were living in families with Relative low income, and
- 404 (16.7%) were in families of Absolute low income³.

The proportions of children in poverty compared with local, regional and national averages are shown in the chart below.



Benefit Claims

- As of April 2023, the unemployed claimant count⁴ in the ward was 470, representing 6.3% of the local working-age population (the borough average was 6%)
- At February 2023, 1,313 households (including working families) were claiming Universal Credit (30% of all households in the ward). This compares with a borough average of 29% on Universal Credit.

Economically active people

In 2021, the estimated proportion of people aged 16-64 who were in work or looking for work (the economically active) was higher than the borough average, at 73.4%. The proportion in employment was 65.6%.

Deprivation score

The Indices of Deprivation 2019 – published by the Ministry of Housing, Communities and Local Government⁵ measure **relative** deprivation in neighbourhood areas (Lower Layer Super Output Areas). These are ranked and sorted into deciles of relative deprivation.

Bowes is among the most deprived 30% of all wards in England.⁶

² Aged up to 19 years (includes 16-19 year-olds who are in training or non-advanced education – ie categories for which Child Benefit would be payable assuming no other disqualifying factors)

³ Relative low income: equivalised household income is less than 60% of the UK median for that year. Absolute low income: equivalised household income is less than 60% of the UK median for the period 2010-2011.

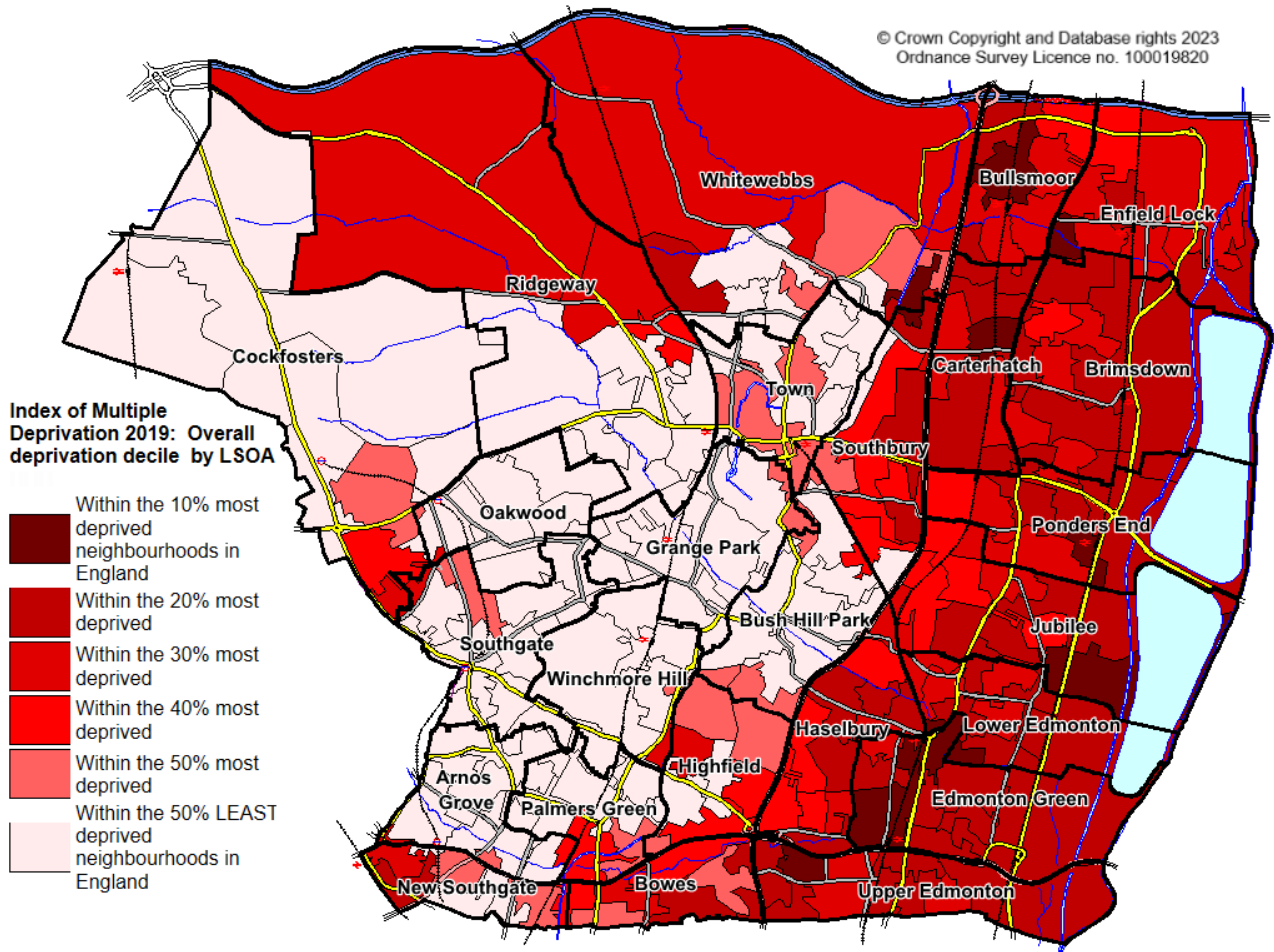
⁴ The 'narrow' measure of unemployment: the number of people receiving either Job Seekers' Allowance, or unemployed claimants of Universal Credit who are required to seek work.

⁵ Now the Department for Levelling Up, Housing and Communities

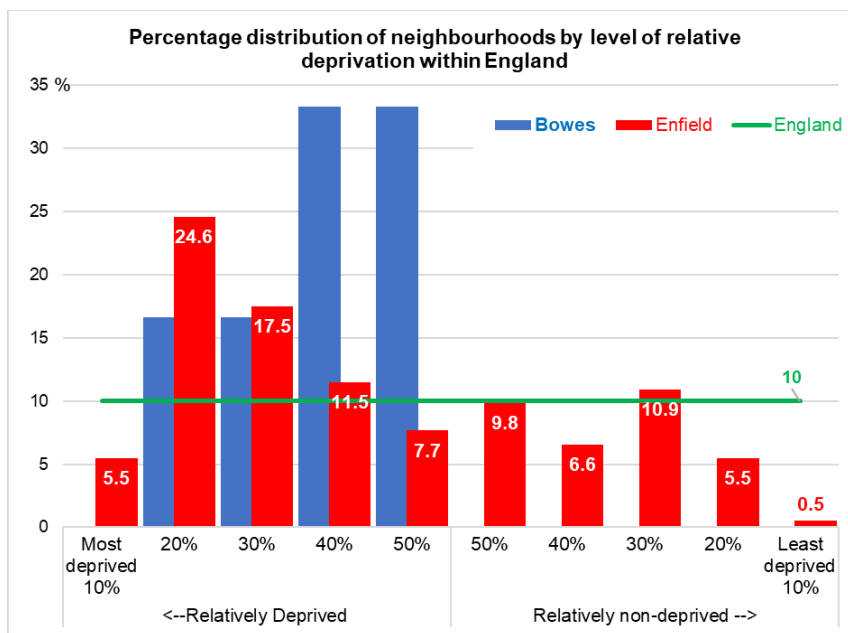
⁶ Using rank of average score of its constituent Lower layer Super Output Areas

Bowes

The map below illustrates how deprived the neighbourhood areas of the ward are, compared with all such areas in England. Darker shading indicates higher relative deprivation levels.



5% of Enfield's neighbourhood areas are among the 10% most deprived in the country, with a further 25% within the 20% most deprived. The chart below shows how the neighbourhood areas of the ward compares with this, and with the distribution in England.



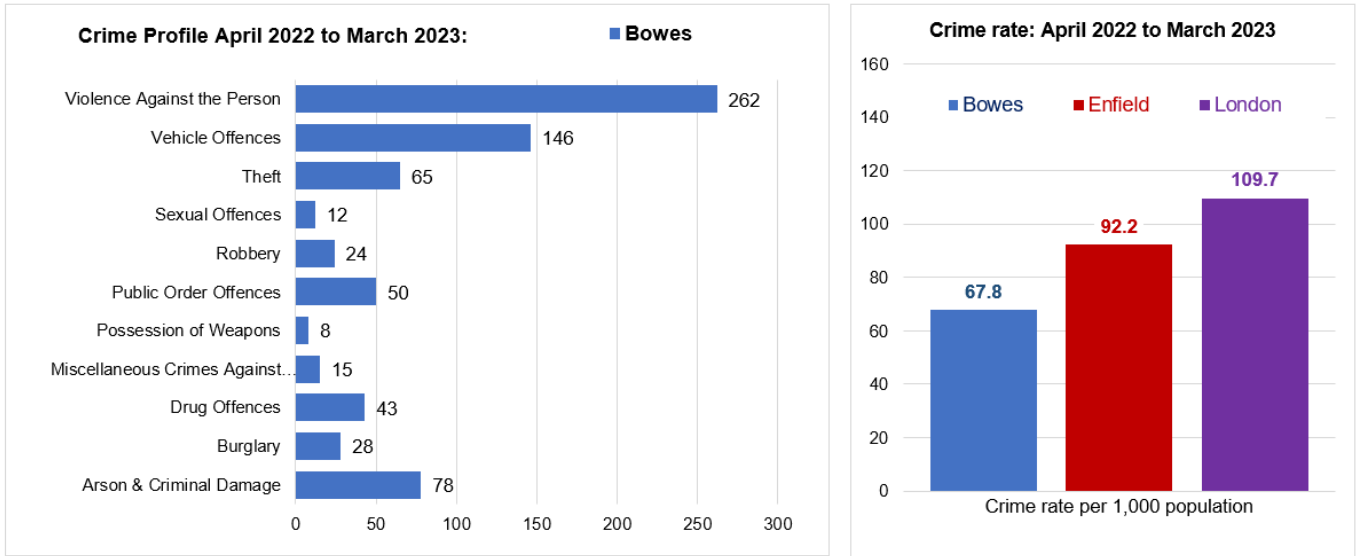
Fuel Poverty

Best-fit geographic analysis of government statistics⁷ reveal that, as at 2021, 14.9% of households in the ward were in fuel poverty. This proportion was higher than the borough, regional and national averages (13.8%, 11.9% and 13.1% respectively).

Crime

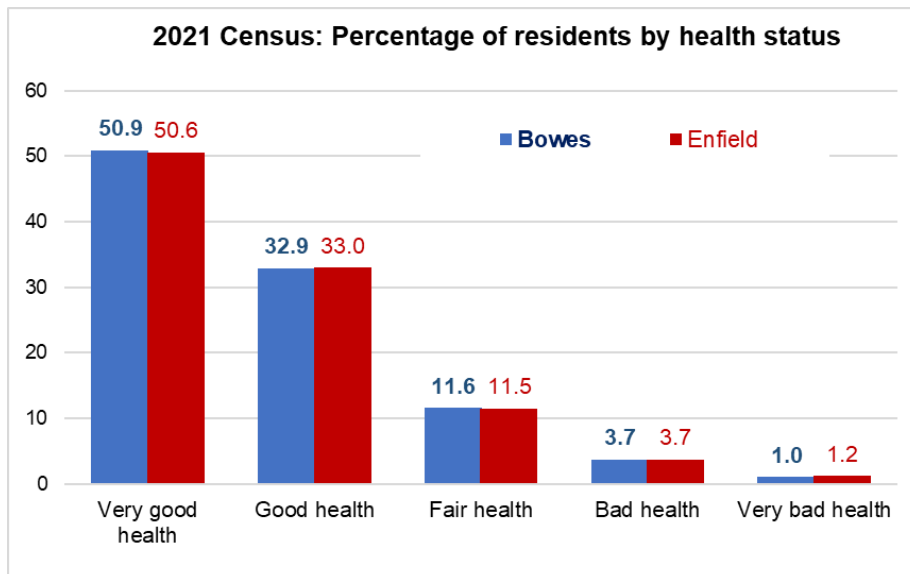
Metropolitan Police data for the period April 2022 to March 2023 indicate that:

- There were 731 notifiable offences in the ward – a rise of 5.6% on the previous year.
- The crime rate was 67.8 offences per 1,000 population – lower than the borough and London averages
- The most numerous offences were violence against the person and vehicle offences.



Health

The 2021 Census asks residents to describe their general health. The chart below illustrates the response:



⁷ Published by Department for Business, Energy & Industrial Strategy

Bowes

The latest health information about the ward can be obtained from the [Local Health](#) website by choosing Find My Area and entering the ward name.

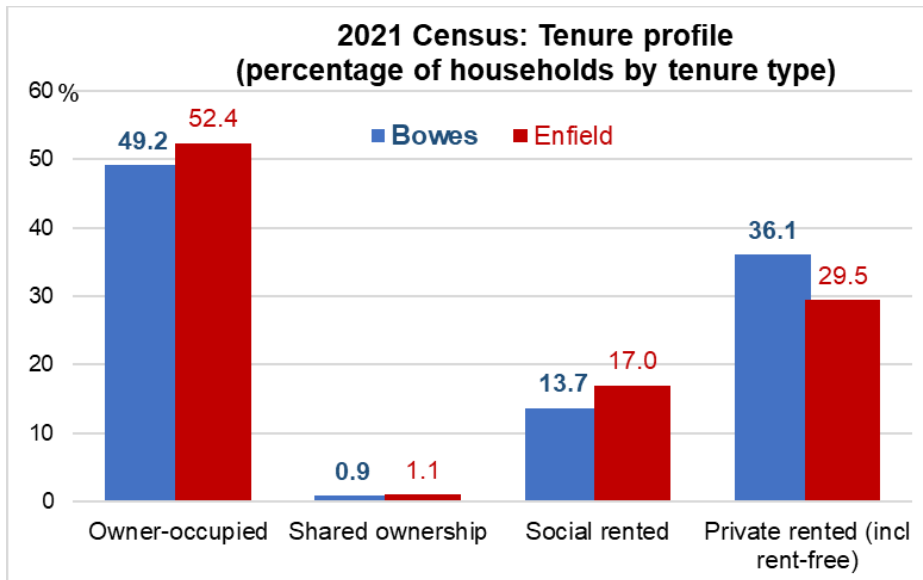
GP Surgeries

There are no GP surgeries located in the ward. The nearest are located at:

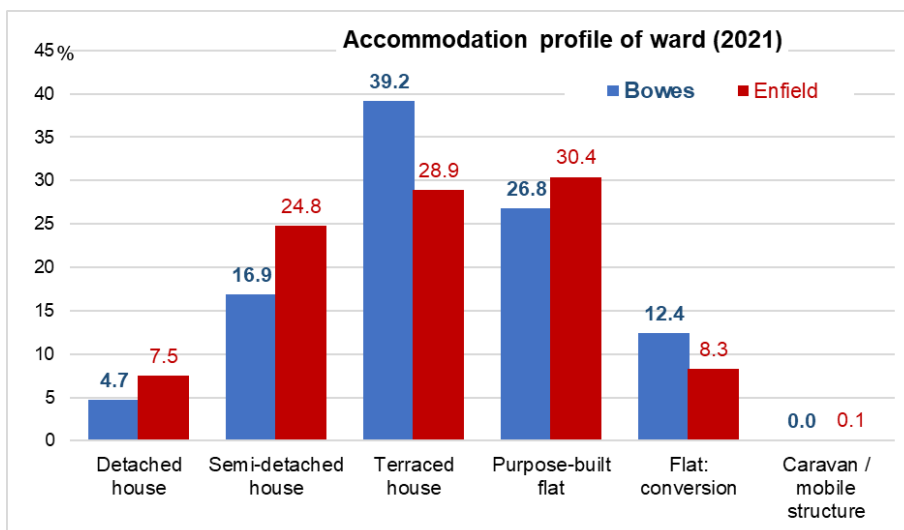
- Arnos Grove Medical Centre, 269 Bowes Road, Southgate, N11 1BD (in New Southgate ward)
- Gillan House Surgery, 457 Green Lanes, Palmers Green, N13 4BS (in Palmers Green ward)
- Grovelands Medical Centre, 1 Grovelands Road, Palmers Green, N13 4RJ (in Palmers Green ward)
- Park Lodge Medical Centre, 3 Old Park Road, Palmers Green, N13 4RG (Palmers Green ward)
- The North London Health Centre, Broomfield Avenue, Palmers Green, N13 4JJ (Palmers Green ward)
- The Woodberry Practice, 1 Woodberry Avenue, Winchmore Hill, N21 3LE (Winchmore Hill ward)
- Winchmore Hill Practice, 808 Green Lanes, Winchmore Hill, N21 2SA (Winchmore Hill ward)

Housing

The 2021 (Census) profile of the households in the ward by housing tenure (sector) is as shown below, compared with borough averages.




The 2021 Census data provides a view of the accommodation type by ward compared with the rest of the borough.



Bowes

Property Prices

Ward-level averages of sale prices paid have not yet been published (at time of publication of this document), so the average ward property price shown in the table below has been aggregated from smaller geographies.⁸



Education

There are 3 schools in the ward:

Tottenham Infant School	Tottenham Road	N13 6HX
St Michael at Bowes CofE Junior School	Tottenham Road	N13 6JB
Oakthorpe Primary School	Tile Kiln Lane	N13 6BY

Performance tables for schools:

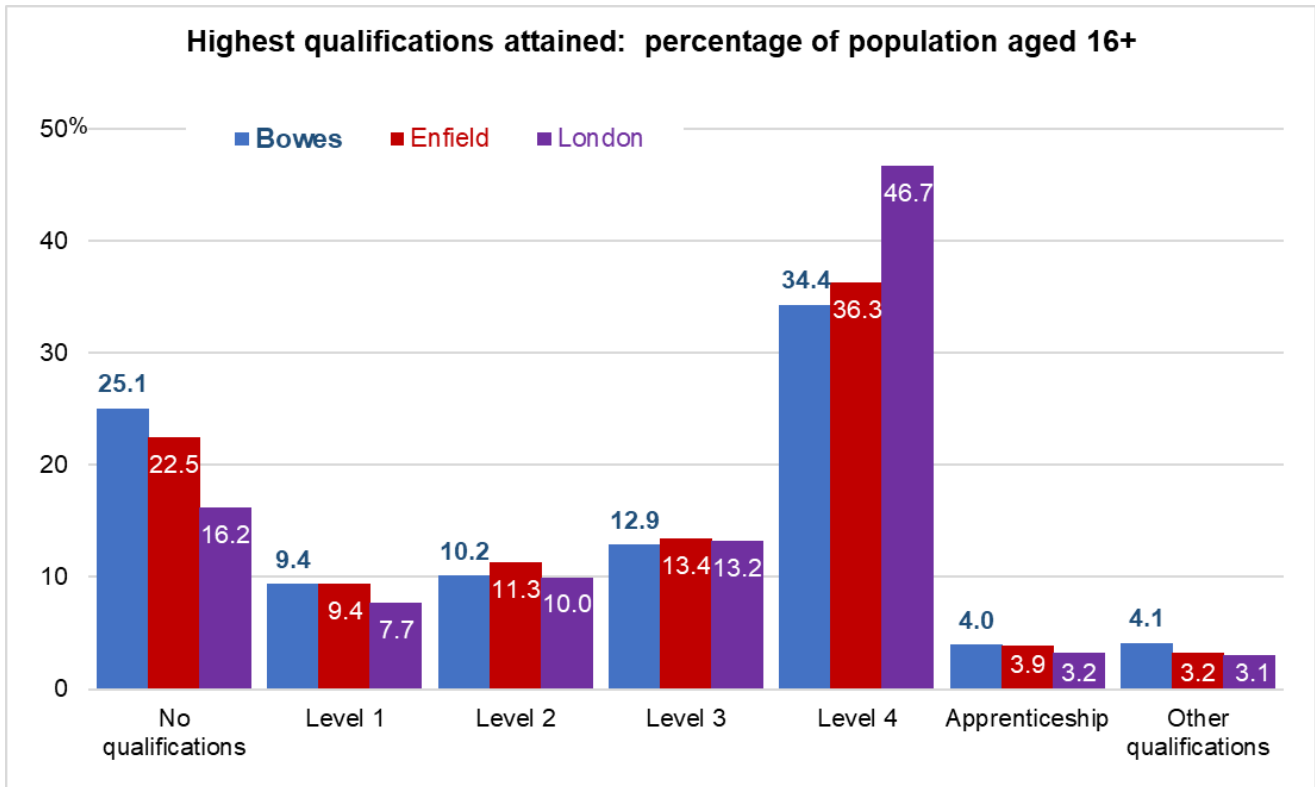
The [Department for Education](#) publishes school performance data on their searchable webpages.

Qualifications in adults

Taken from the 2021 Census data the chart below shows the distribution of academic qualifications by population in the ward (aged 16 and over), and the borough-wide average comparator.

⁸ the ward average given is the mean of the median values of constituent Lower layer Super Output Areas. These values are therefore indicative only.

Bowes



Level 1 and entry level qualifications:	1 to 4 GCSEs grade A* to C , Any GCSEs at other grades, O levels or CSEs (any grades), 1 AS level, NVQ level 1, Foundation GNVQ, Basic or Essential Skills
Level 2 qualifications:	5 or more GCSEs (A* to C or 9 to 4), O levels (passes), CSEs (grade 1), School Certification, 1 A level, 2 to 3 AS levels, VCEs, Intermediate or Higher Diploma, Welsh Baccalaureate Intermediate Diploma, NVQ level 2, Intermediate GNVQ, City and Guilds Craft, BTEC First or General Diploma, RSA Diploma
Level 3 qualifications:	2 or more A levels or VCEs, 4 or more AS levels, Higher School Certificate, Progression or Advanced Diploma, Welsh Baccalaureate Advance Diploma, NVQ level 3; Advanced GNVQ, City and Guilds Advanced Craft, ONC, OND, BTEC National, RSA Advanced Diploma
Level 4 qualifications and above:	Degree (BA, BSc), higher degree (MA, PhD, PGCE), NVQ level 4 to 5, HNC, HND, RSA Higher Diploma, BTEC Higher level, professional qualifications (for example, teaching, nursing, accountancy)
Other qualifications:	Vocational or work-related qualifications, other qualifications achieved in England or Wales, qualifications achieved outside England or Wales (equivalent not stated or unknown)

Culture and Leisure

There are no static libraries in the ward, however the nearest borough libraries are:

Palmers Green Library, Broomfield Lane, Palmers Green, N13 4EY	Tel: 020 8379 2711
Angel Raynham Library, Raynham Primary School, Raynham Avenue, London N18 2JQ	Tel: 020 8807 4726
Bowes Road Library, Bowes Road, London, N11 1BD	Tel: 020 8379 2686
Fore Street Library, 109-111 Fore Street, Edmonton, N18 2XF	Tel: 020 8379 1717

The nearest leisure centres are outside the ward:

Arnos Pool	269 Bowes Road, New Southgate, London	N11 1BD
Angel Community Centre	Raynham Road, Edmonton	N18 2JF

Bowes

The ward has three parks and open spaces:

BOUNDARY PLAYING FIELDS	Tottenham Road	Southgate	N13 6LH
TILE KILN LANE OPEN SPACE	Tile Kiln Lane	Southgate	N13 6BY
TOTTENHALL SPORTS GROUND	Tottenham Road	Southgate	N13 6LH

Places of worship

Name & Address	Website	Tel no. (if known)
Trinity-at-Bowes Methodist Church , Palmerston Rd, London N22 8RA	http://www.trinityatbowes.co.uk/	020 8886 0978
National Christian Spiritualist Church, 101 Green Lanes, London N13 4SP		

Voluntary and Community Sector

Some locally based community organisations are given below. This list is not exhaustive.

Organisation	Address (where known/applicable)	Website (if known)	Telephone	Email	Description of Services
18th Enfield Boys' Brigade Company	Trinity at Bowes Church, Palmerston Road, London, N22 8RA		07931 766006	suzygodfrey@blueyonder.co.uk	Providing activities for boys and girls aged 5 to 18 years of age.
24th Edmonton Scout Group	Wilkinson Hall , 26 Tile Kiln Lane N13 6BY	www.scouts.org.uk		edmonton24th@gmail.com	Scout, Cub and Beaver groups
Daban Enfield Kurdish After School Club and Community School	Oakthorpe Primary School, Tile Kiln Lane, Palmers Green, London N13 6BY			fmarroof62@gmail.com	Supplementary school
'Deep' - Indian 50 Plus Association	Trinity at Bowes Methodist Church, Palmerston Road, Palmers Green, London N22 8RA		020 8881 9508	hralval@hotmail.com	To promote social inclusion for the public benefit by preventing people from becoming socially excluded, relieving the needs of those people who are socially excluded.
Edmonton Rangers Youth Football Club	Oakthorpe Playing Fields, Tile Kiln Lane, Palmers Green, London N13 6BY	https://sites.google.com/site/edmontonafc/home	07949 300636	erfc88@hotmail.com	Youth football team and activities for ages 6 to 16 years old
Enfield Branch of the National Autistic Society (ENAS)	58, Melbourne Avenue London, N13 4SX	www.enfieldnas.org.uk	07903 420016	sarah@enfieldnas.org.uk	Leading charity for people affected by autism, supporting and representing local people living with Autism/Asperger's, their families and carers.

Bowes

Organisation	Address (where known/applicable)	Website (if known)	Telephone	Email	Description of Services
Naree Shakti (Women's Strength)	Trinity at Bowes Methodist Church, Palmerston Road, London, N22 8RA	https://mylife.enfield.gov.uk/directory/providerdetails/210989	020 8888 6759	nareeshakti03@hotmail.co.uk	To relieve poverty amongst Asian residents by the provision of advice, promoting education and facilities for recreation for improving the quality of life of Asian residents.
North London Greek Education Assoc	Oakthorpe Primary School, Tile Kiln Lane, Palmers Green, London N13 6BY		07803 966633	irenekadis@hotmail.com	Greek language school
Oakthorpe Turkish School	Oakthorpe Primary School, Tile Kiln Lane, Palmers Green, London N13 6BY			vcs@enfield.gov.uk	Turkish language school
Pragati-Asian Women's Association	Trinity at Bowes Methodist Church, Palmerston Road, London, N22 8RA		020 8292 4458	nalurmila@yahoo.com / indirathakrar@gmail.com	Providing information and advice for Asian women
The n:flame Charitable Trust	Trinity at Bowes Centre, Palmerston Road, Palmers Green, London N22 8RA	-	020 8881 2829	info@nflame.org.uk	Provides advocacy, advice and information for children and young people and human resources.
Trinity at Bowes Centre Plus	Trinity at Bowes Methodist Church, Palmerston Road, London, N22 8RA	www.trinityatbowes.co.uk	020 8888 2797	volunteer@trinityatbowes.co.uk	Youth and community centre with a sports hall, 11 Education suite and studio.

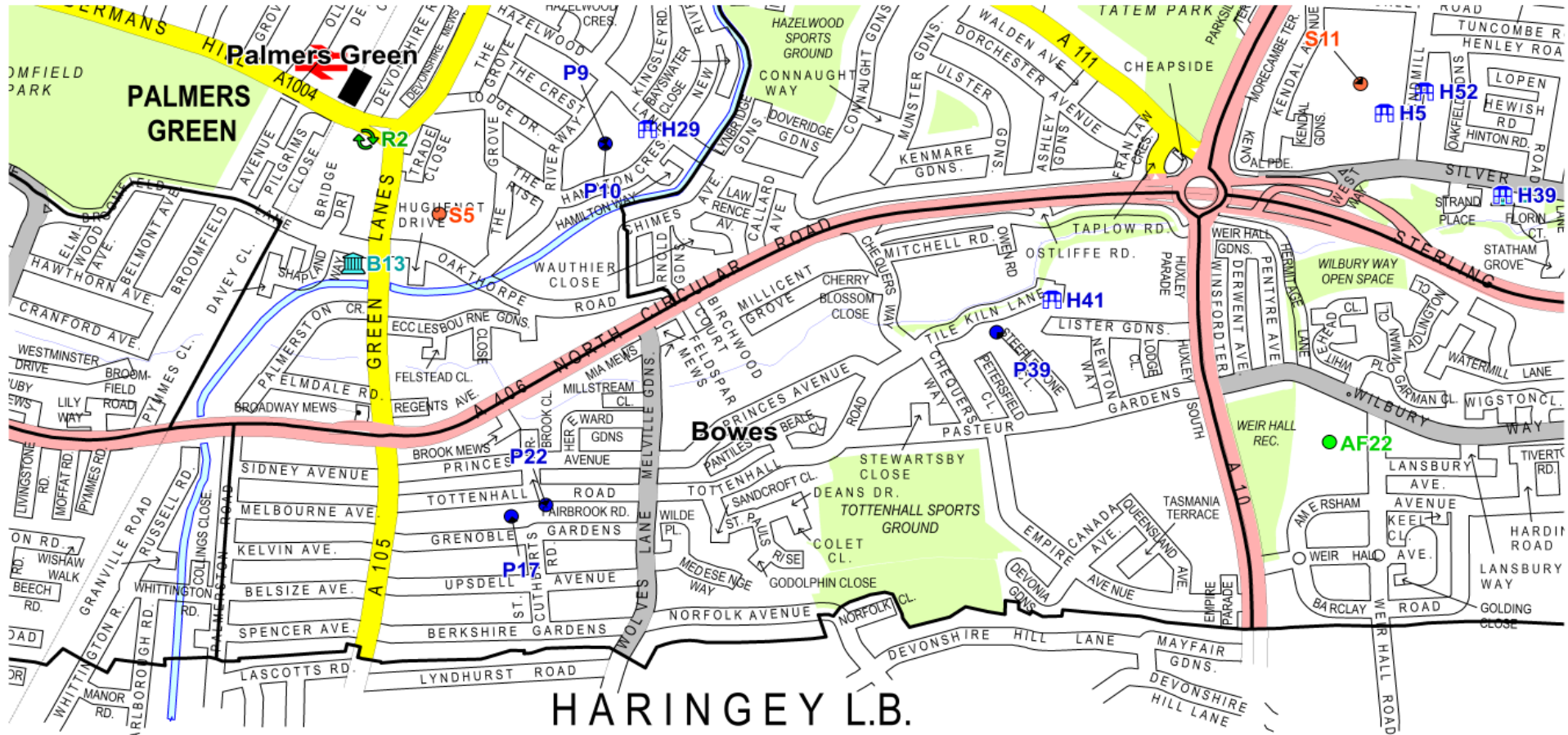
Additional Sources of information

For local information visit the Enfield Council website homepage: <http://www.enfield.gov.uk/>. Creating an Enfield Connected account will enable you to find out about local events and services.


For statistics, search on the [London Datastore](#) or select Local Area Profile data on [NOMIS](#).

On the following page is a map of the new ward featuring some local amenities (we cannot guarantee that all such amenities are included).

Bowes




Bowes Ward

 Parks and open spaces

-  P17 Tottenhall Infant School
-  P22 St Michael at Bowes CofE Junior School
-  P39 Oakthorpe Primary School
-  S5 St Anne's Catholic High School for Girls
-  S11 Aylward Academy
-  AF22 Wilbury Primary School

Libraries

-  B13 Palmers Green Library

Halls for hire

-  H41 Oakthorpe Primary School
-  H5 Aylward Academy
-  H29 Hazelwood School
-  H39 Millfield House
-  H52 St Aldhelms Church Hall



Sources and related notes

Various measures – Population, Age profile, ethnicity, religion and language: 2021 Census; © Crown Copyright, Office for National Statistics.

Economic Activity – all economically active 16-64 year olds = working plus unemployed – 2021 Census; © Crown Copyright, the activity rate (%) is the % of the population aged 16-64

Unemployment — the official DWP 'claimant count', April 2023

Universal Credit households – Department for Work and Pensions

Income – Low income households – CACI Paycheck; 2023; © CACI

Deprivation – Ministry for Housing, Communities & Local Government.

Children in low-income households – Department for Work and Pensions (2022)

Fuel Poverty – Department for Business, Energy and Industrial Strategy (2021)

Qualifications – 2021 Census; © Crown Copyright; note that this table excludes apprenticeships and 'other' qualifications

Housing type – 2021 Census; © Crown Copyright

General health – 2021 Census; © Crown Copyright

Life Expectancy – Office for Health Improvement and Disparities (OHID)

Crime rate – uses crime counts from the Metropolitan Police for 2022/23