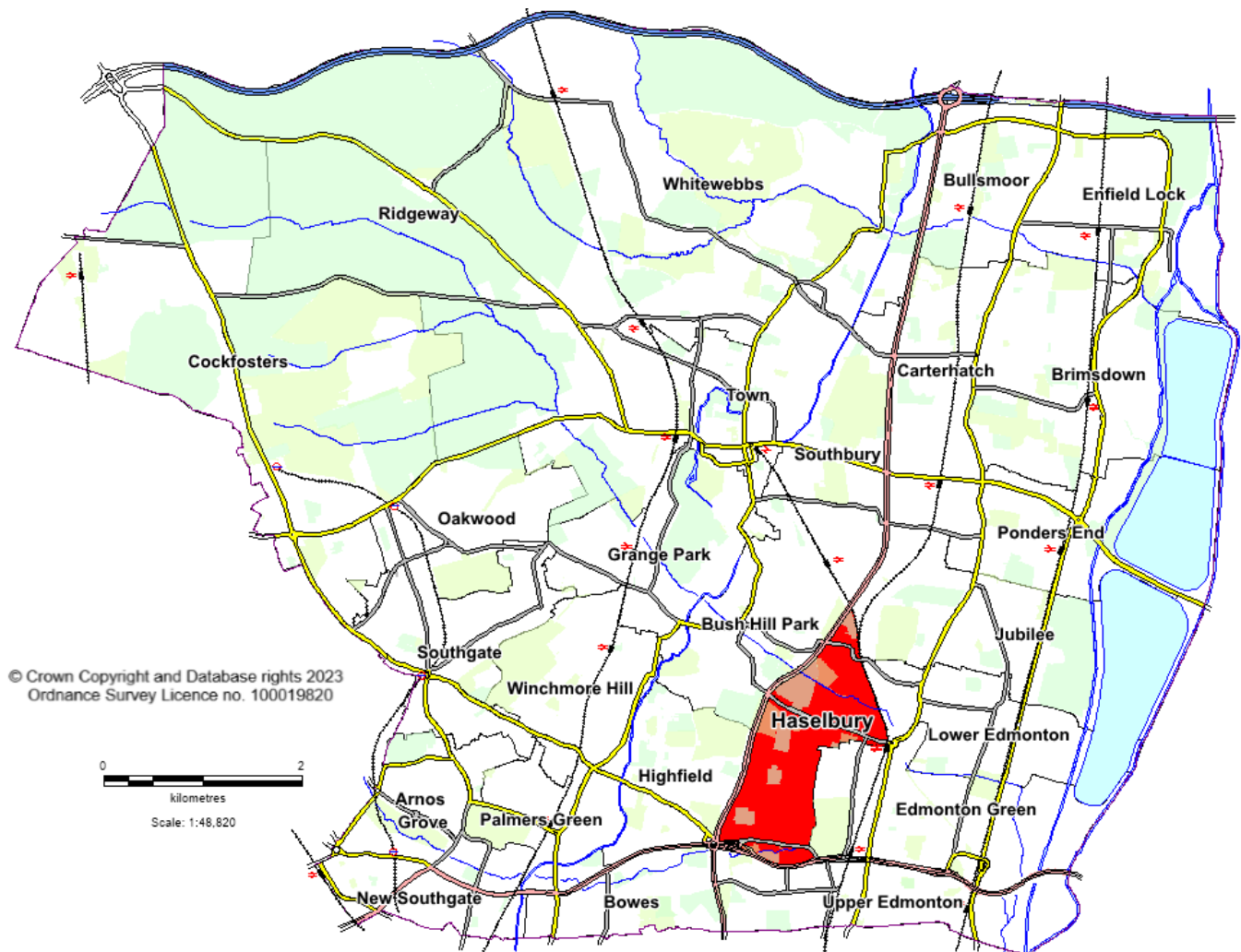


# Ward Profile: Haselbury 2023



Haselbury is situated towards the south of the Borough, bordered by the wards of Bush Hill Park, Jubilee, Lower Edmonton, Edmonton Green, Upper Edmonton, Bowes and Highfield.

It is covered by postal districts of N9, N18 and EN1.

The ward falls within the parliamentary constituency of Edmonton.

# Haselbury

## Ward Profile: 2023

This profile is intended to provide a guide to the demography, social and economic data and Council facilities in the ward.

At time of writing, not all data is available at ward level for the new ward boundaries (effective from 2022). Some statistics appearing in this document have been aggregated from smaller statistical geographies on a 'best fit' basis.

The profile has been collated using the most up to date local-level data relating to 2022 as far as possible. A variety of statistical sources have been used in its compilation.

## Ward Councillors

The ward is represented by the following council members:

Ward	Councillor	Party	Phone	Email
Haselbury	Mahym Bedekova	Labour Party	020 8379 6867	<a href="mailto:Cllr.Mahym.Bedekova@Enfield.gov.uk">Cllr.Mahym.Bedekova@Enfield.gov.uk</a>
Haselbury	Mustafa Cetinkaya	Labour Party	020 8379 2071	<a href="mailto:Cllr.Mustafa.Cetinkaya@Enfield.gov.uk">Cllr.Mustafa.Cetinkaya@Enfield.gov.uk</a>
Haselbury	George Savva MBE	Labour Party	020 8351 1385	<a href="mailto:cllr.george.savva@enfield.gov.uk">cllr.george.savva@enfield.gov.uk</a>

## Demography

### Summary Statistics

	Haselbury	Enfield	Source
Population Estimate (2021 Census)	18,135	329,993	Census 2021
Children aged 0-15	3,892	68,116	
Working-age people (16-64)	12,132	216,855	
Older people aged 65+	2,111	45,015	
% All Children aged 0-15	21.5	20.6	
% All Working-age (16-64)	66.9	65.7	
% All Older people aged 65+	11.6	13.6	
% Not Born in UK - 2021	50.9	40.4	
% English is First Language of no one in household - 2021	19.2	13.4	
Area - Square Kilometres	2.0	82.2	Local Government Boundary Commission
Population density (people per sq km)	9,068	4,014	Census 2021 / Boundary Commission

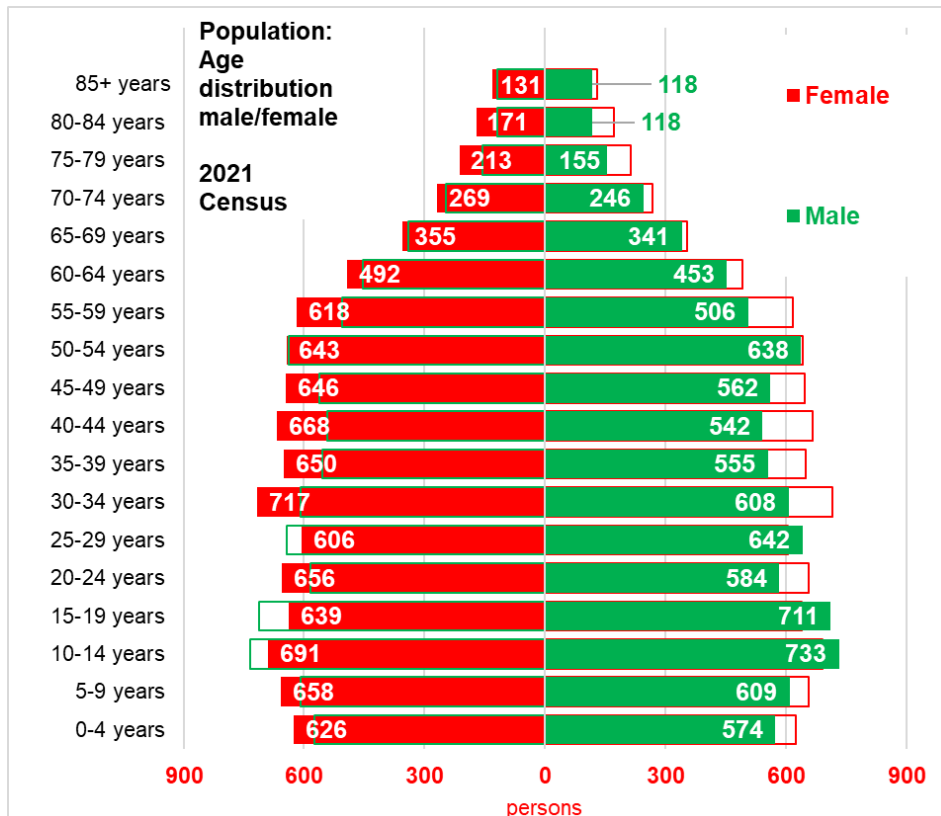
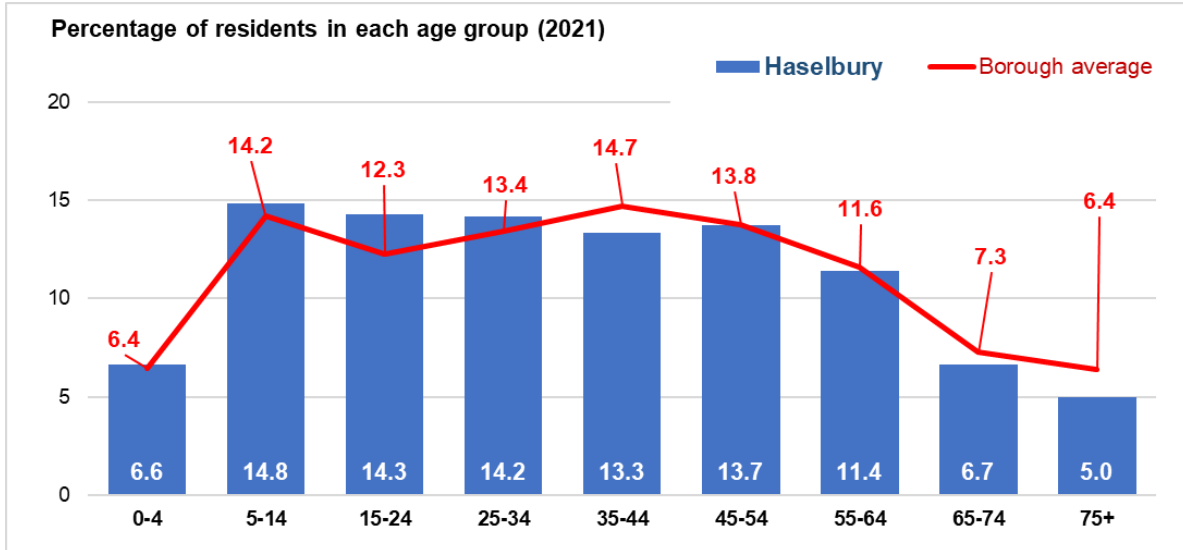
# Haselbury

## Population

Based on the [2021 Census](#), the ward population is estimated to be 18,135.<sup>1</sup> The population increased by 2.5% from 2011 to 2021.

## Age Profile

The ward has relatively high numbers of children and younger adults when compared to the borough average. Female residents outnumber males in all age bands over 30 years of age (see table bottom).



<sup>1</sup> Census 2021 population totals vary in accordance with geographies and characteristics being measured: eg the sum of all-age ward populations do not necessarily match the published borough total, and the sum of age band totals do not necessarily match ward and borough totals. This has occurred owing to changes in statistical suppression practices used by the ONS in order to release Census data more quickly. Differences are small and have very little effect upon calculations of proportions.

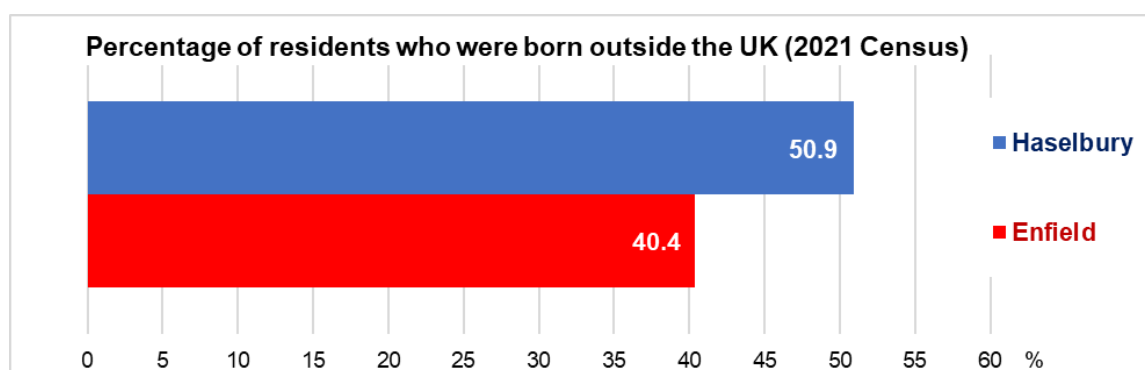
# Haselbury

## Ethnicity

The 2021 Census indicates the ethnic breakdown of the ward to be as follows:

Ethnic Group	Haselbury		Borough
	Persons	% of total	%
White British	3,245	17.9	31.3
White Irish	151	0.8	1.9
Gypsy or Irish Traveller	41	0.2	0.1
Greek	111	0.6	1.1
Greek Cypriot	477	2.6	3.0
Turkish	1,184	6.5	5.3
Turkish Cypriot	487	2.7	2.3
Kurdish	428	2.4	1.7
Bulgarian	597	3.3	1.6
Polish	329	1.8	1.5
Romanian	597	3.3	1.4
Albanian	129	0.7	1.0
Roma / Romany Gypsy	90	0.5	0.3
White Other	1,449	8.0	7.5
Mixed: White / Black Caribbean	243	1.3	1.6
Mixed: White / Black African	149	0.8	0.9
Mixed: White / Other Black (incl Black British)	18	0.1	0.1
Mixed: White / Asian	130	0.7	1.2
Mixed: Black / Asian	28	0.2	0.1
Mixed: Other	245	1.4	2.0
Indian	665	3.7	3.6
Pakistani	179	1.0	1.1
Bangladeshi	689	3.8	2.5
Chinese	71	0.4	0.8
Other Asian	893	4.9	3.5
Black British	453	2.5	1.8
Somali	645	3.6	2.5
Ghanaian	330	1.8	1.5
Nigerian	238	1.3	1.5
Other Black African	1,289	7.1	5.3
Black Caribbean	1,530	8.4	5.1
Other Black	175	1.0	0.8
Other Ethnic Group: Arab	173	1.0	0.8
Other Ethnic Group	652	3.6	3.1

## Residents born outside the UK



# Haselbury

## Language

The 2021 Census reveals the languages spoken by people living in the ward.

At the time of publication, ward-level data were only available for residents aged sixteen and over, and some languages are not yet given in a disaggregated form (eg Bulgarian, Albanian and certain other European languages).

The most widely-spoken languages at that time were:

Main Language	Haselbury	
	Number	%
English	9003	64.6%
Other EU language (incl Romanian, Bulgarian, Czech)	1470	10.5%
Turkish	1205	8.6%
African languages	457	3.3%
Polish	340	2.4%
West or Central Asian languages	202	1.4%

Source: 2021 Census

## Religion

The 2021 Census showed the religious makeup of the ward as:

Religion	Haselbury		Borough Average %
	Number	%	
Christian	8,503	46.9	46.4
No religion	2,252	12.4	19.8
Muslim	4,514	24.9	18.6
Religion not stated	1,264	7.0	7.0
Hindu	696	3.8	3.1
Alevi	554	3.1	2.4
Jewish	93	0.5	1.1
Other religion	76	0.4	0.7
Buddhist	96	0.5	0.5
Sikh	86	0.5	0.4

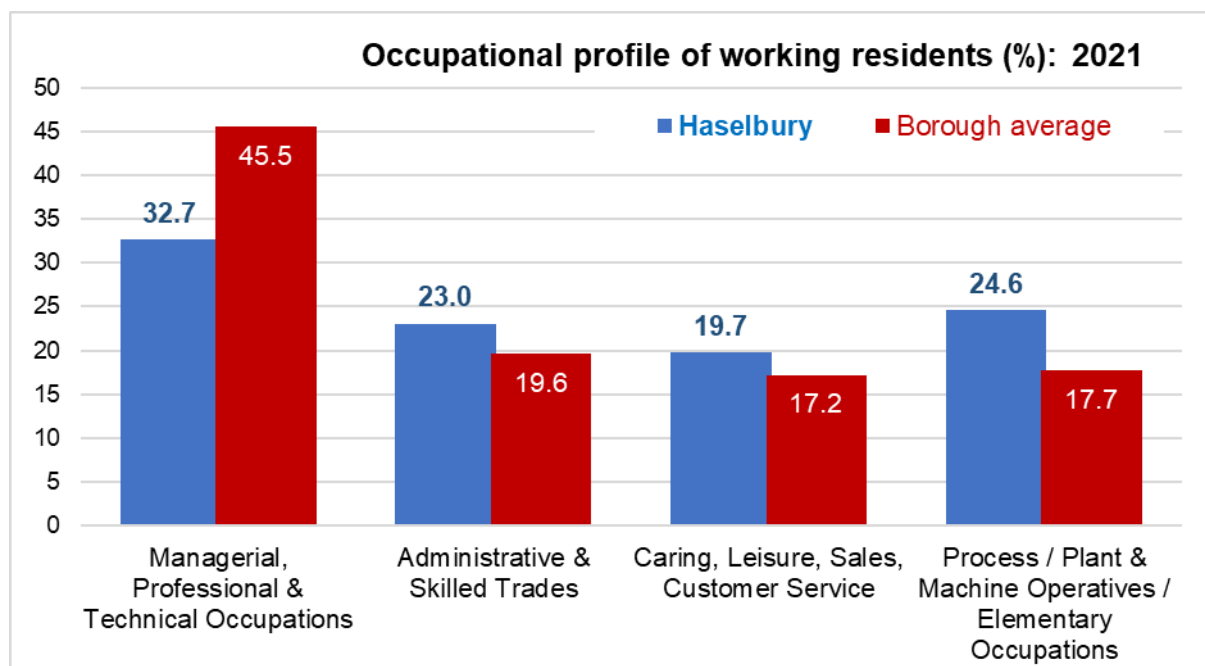
## Socio-Economic Factors

Key features:

- The ward has relatively high numbers of adults in elementary occupations.
- Household incomes are lower than the borough average, with relatively high numbers of households in poverty.
- 7.8% of adults are on unemployment benefits and 40.9% of households in Universal Credit – higher than the borough averages
- Deprivation Indices: the ward has high relative deprivation levels, and it is among the 20% most deprived wards in England.
- Proportions of households in fuel poverty are higher than average (20.4%, compared with 13.8% for the borough)
- Crime levels are lower than the borough average
- Health: at the 2021 Census, 83% of residents reported Very Good or Good health
- Higher than average numbers of households are renting in the private and social rented sectors.
- Levels of educational attainment are lower than the borough as a whole.

## Socio-economic classification

Occupational groups are taken from the 2021 Census. The table below indicates the occupational profile of the ward, compared with the borough in general.



## Low Income Households

Data from CACI Ltd indicate that – as at 2023 – households in the ward have an average (median) household income of around **£40,000 per annum**, which is lower than the borough and London averages.

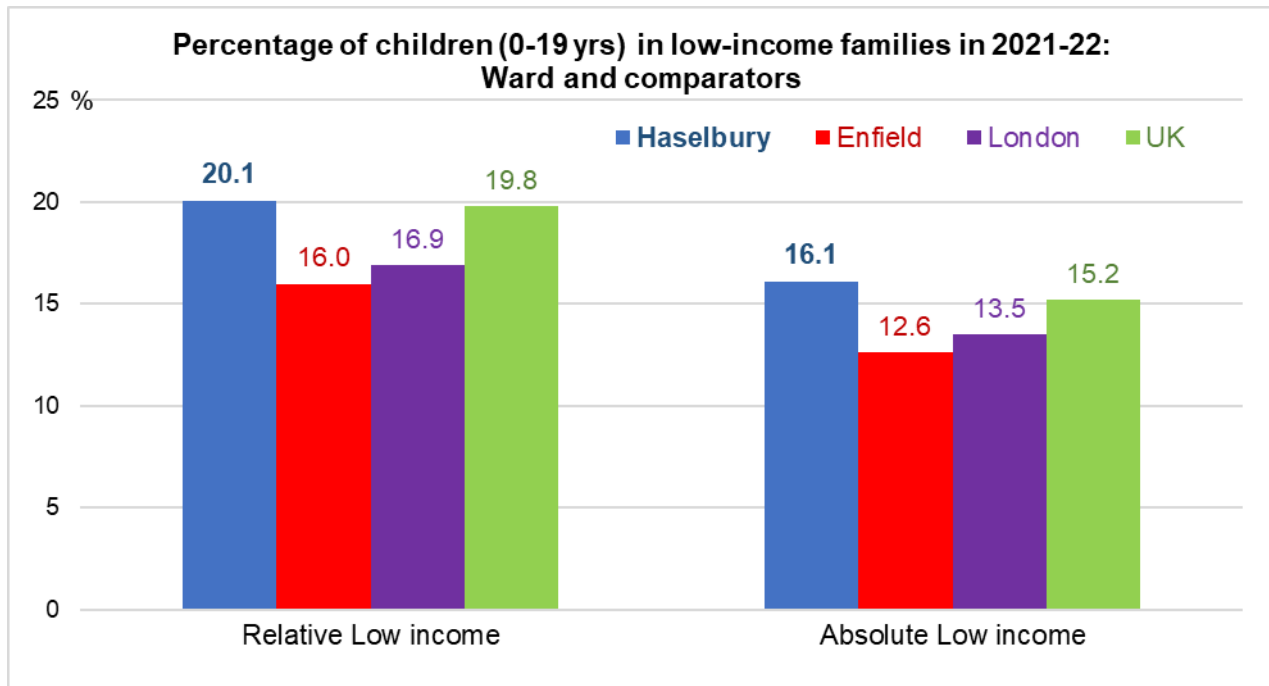
- 19.1% of households have a household income of less than £20,000 per annum – the borough average is 17.3%
- 11.0% of households have an income below £15,000 per annum – the borough average is 10%

# Haselbury

Statistics from the Department for Work and Pensions indicate that, in 2022:

- 1,052 children<sup>2</sup> in the ward (20.1% of the total) were living in families with Relative low income, and
- 844 (16.1%) were in families of Absolute low income<sup>3</sup>.

The proportions of children in poverty compared with local, regional and national averages are shown in the chart below.



## Benefit Claims

- As of April 2023, the unemployed claimant count<sup>4</sup> in the ward was 920, representing 7.8% of the local working-age population (the borough average was 6%)
- At February 2023, 2,742 households (including working families) were claiming Universal Credit (40.9% of all households in the ward). This compares with a borough average of 29% on Universal Credit.

## Economically active people

In 2021, the estimated proportion of people aged 16-64 who were in work or looking for work (the economically active) was lower than the borough average, at 66.3%. The proportion in employment was 60.3%.

## Deprivation score

The Indices of Deprivation 2019 – published by the Ministry of Housing, Communities and Local Government<sup>5</sup> measure **relative** deprivation in neighbourhood areas (Lower Layer Super Output Areas). These are ranked and sorted into deciles of relative deprivation.

Haselbury is among the most deprived 20% of all wards in England.<sup>6</sup>

<sup>2</sup> Aged up to 19 years (includes 16-19 year-olds who are in training or non-advanced education – ie categories for which Child Benefit would be payable assuming no other disqualifying factors)

<sup>3</sup> Relative low income: equivalised household income is less than 60% of the UK median for that year. Absolute low income: equivalised household income is less than 60% of the UK median for the period 2010-2011.

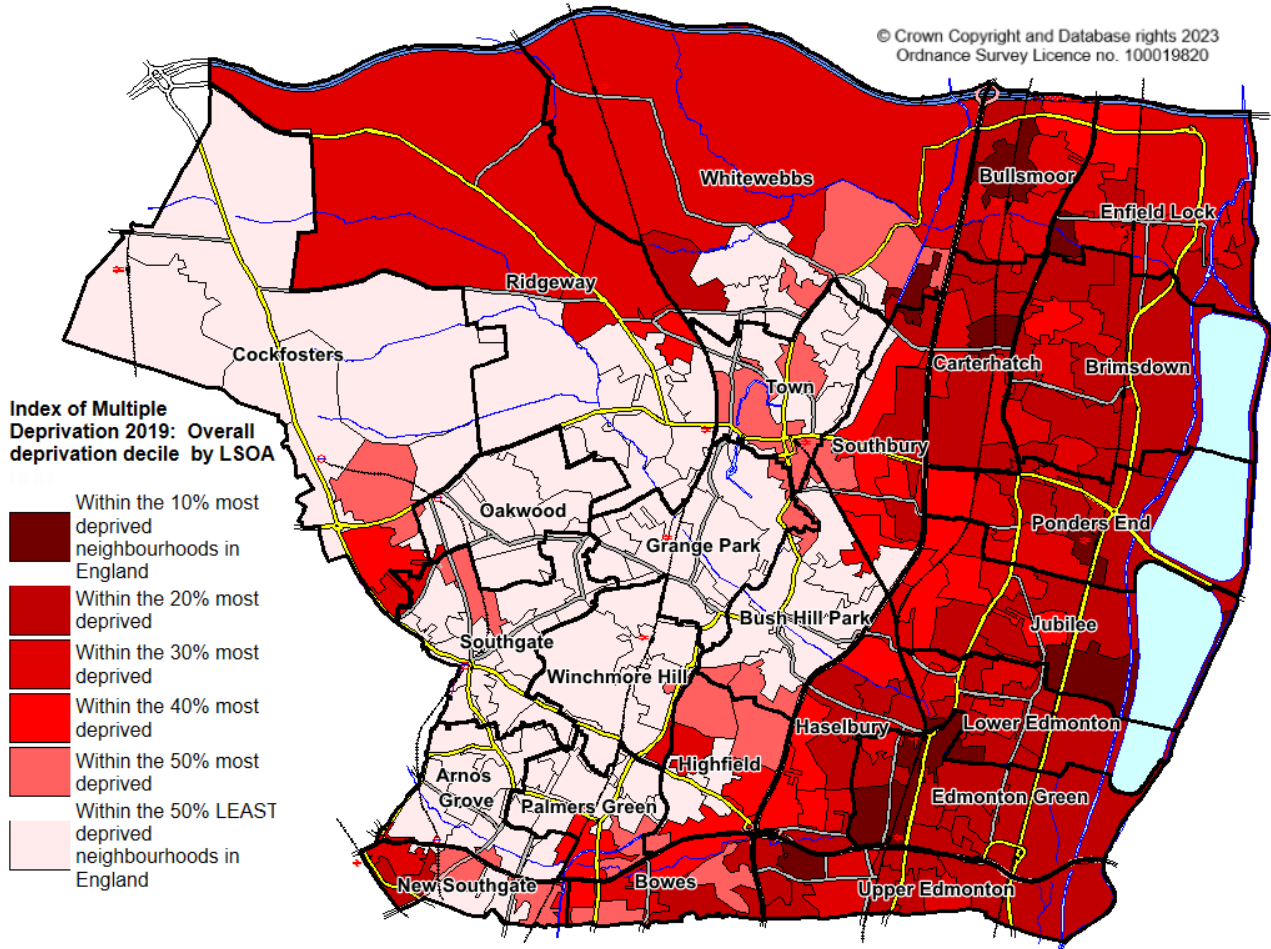
<sup>4</sup> The 'narrow' measure of unemployment: the number of people receiving either Job Seekers' Allowance, or unemployed claimants of Universal Credit who are required to seek work.

<sup>5</sup> Now the Department for Levelling Up, Housing and Communities

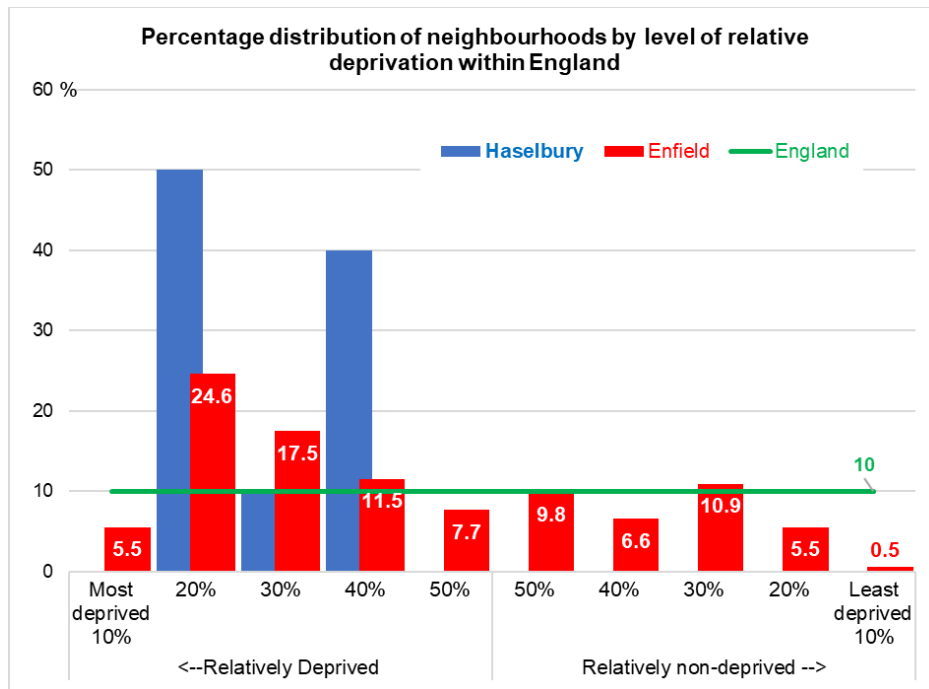
<sup>6</sup> Using rank of average score of its constituent Lower layer Super Output Areas

# Haselbury

The map below illustrates how deprived the neighbourhood areas of the ward are, compared with all such areas in England. Darker shading indicates higher relative deprivation levels.



5% of Enfield's neighbourhood areas are among the 10% most deprived in the country, with a further 25% within the 20% most deprived. The chart below shows how the neighbourhood areas of the ward compares with this, and with the distribution in England.





# Haselbury

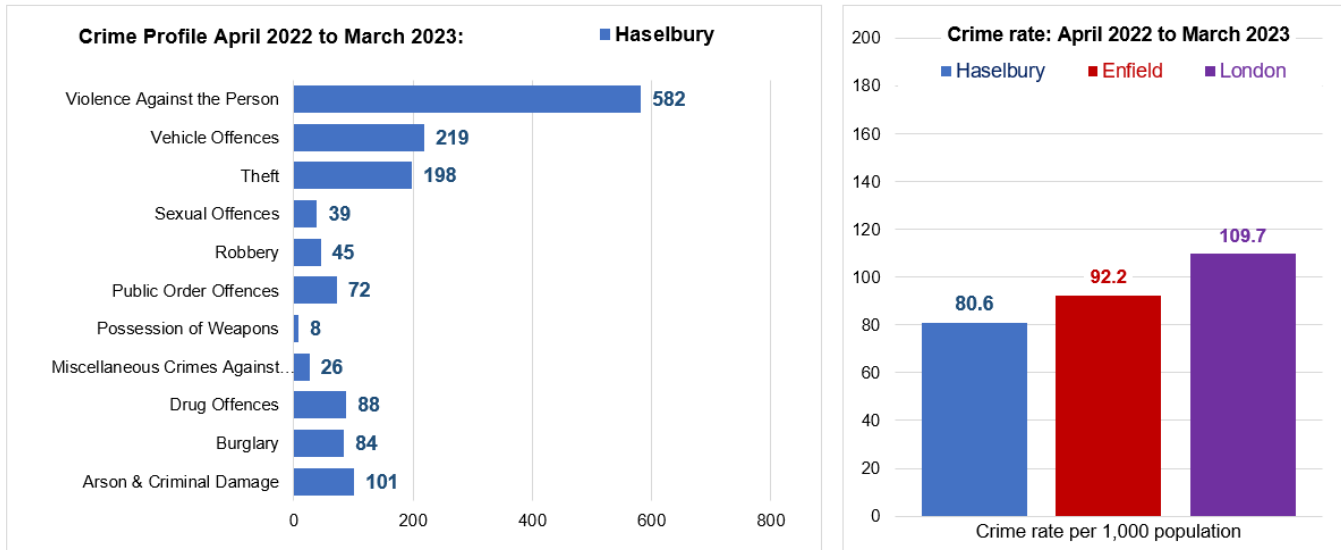
## Fuel Poverty

Best-fit geographic analysis of government statistics<sup>7</sup> reveal that, as at 2021, 20.4% of households in the ward were in fuel poverty. This proportion was higher than the borough, regional and national averages (13.8%, 11.9% and 13.1% respectively).

## Crime

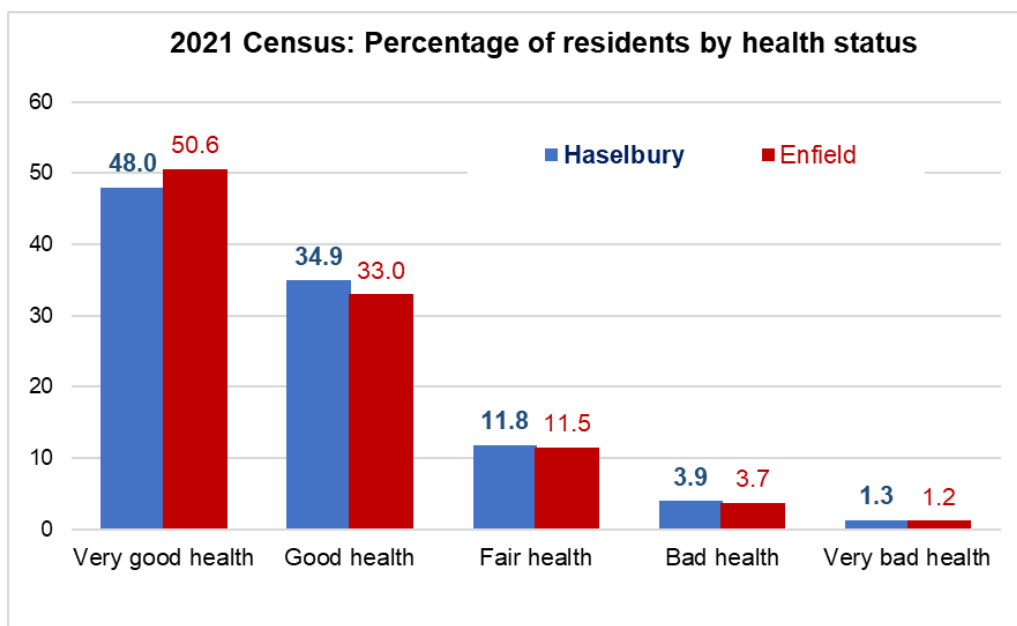
Metropolitan Police data for the period April 2022 to March 2023 indicate that:

- There were 1,462 notifiable offences in the ward – a fall of 5.3% on the previous year.
- The crime rate was 80.6 offences per 1,000 population – lower than the borough and regional averages.
- The most numerous offence categories were Violence Against the Person and Vehicle Offences.



## Health

The 2021 Census asks residents to describe their general health. The chart below illustrates the response:



<sup>7</sup> Published by Department for Business, Energy & Industrial Strategy



# Haselbury

The latest health information about the ward can be obtained from the [Local Health](#) website by choosing Find My Area and entering the ward name (2022 wards had not yet been uploaded at time of publication).

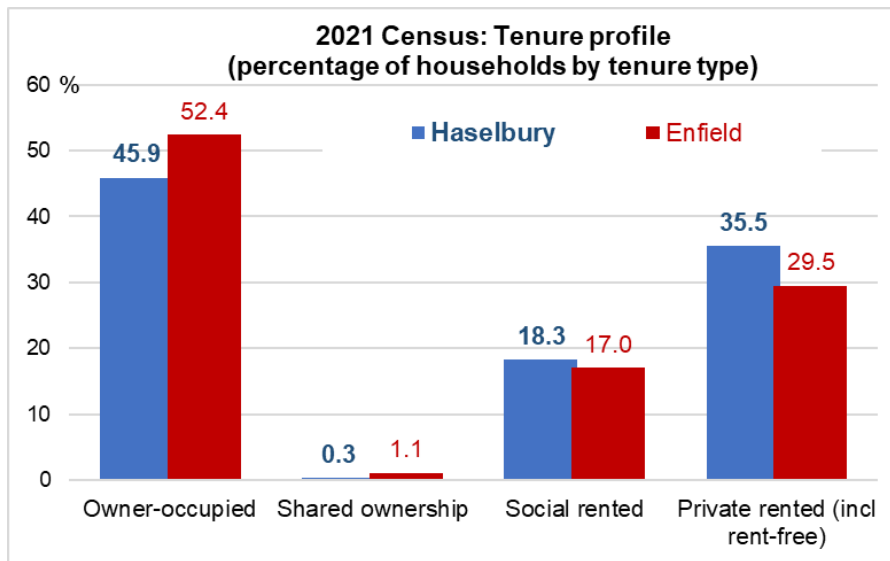
## GP Surgeries

There are four GP surgeries in the ward:

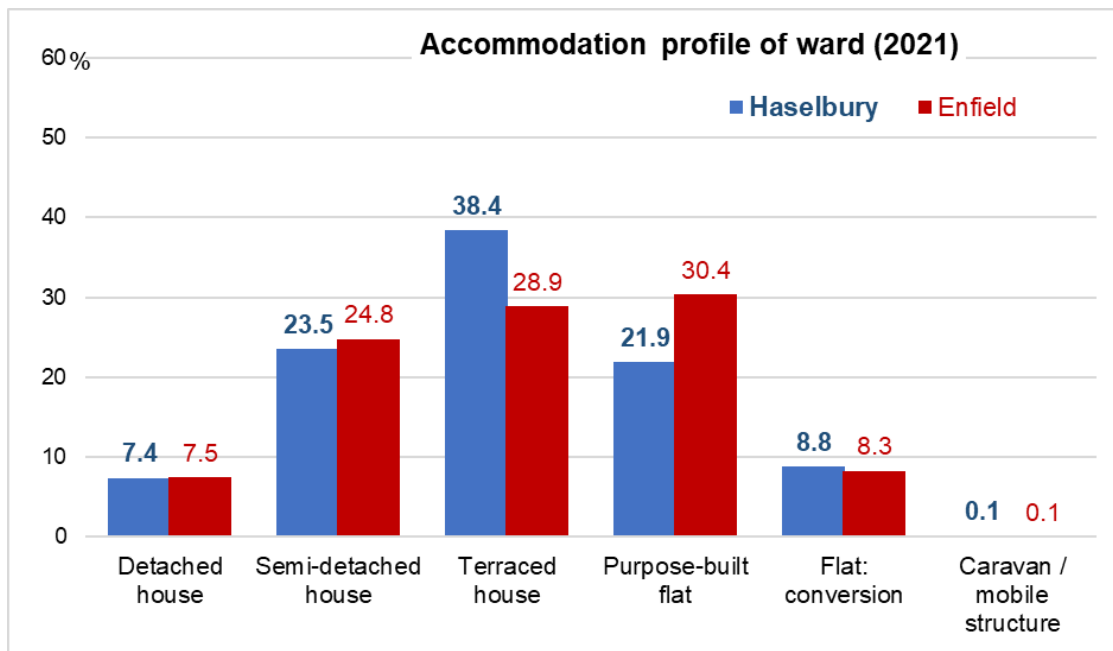
Green Cedars Medical Centre	93-95 Silver Street	Edmonton	N18 1RP
Keats Surgery	290a Church Street	Edmonton	N9 9HJ
Latymer Road Surgery	2a Latymer Road	Edmonton	N9 9PU
Morecambe Surgery	1 Morecambe Terrace	Edmonton	N18 1LA

## Housing

The 2021 (Census) profile of the households in the ward by housing tenure (sector) is as shown below, compared with borough averages.




The 2021 Census data provides a view of the accommodation type by ward compared with the rest of the borough.



# Haselbury

## Property Prices

Ward-level averages of sale prices paid have not yet been published (at time of publication of this document), so the average ward property price shown in the table below has been aggregated from smaller geographies.<sup>8</sup>



## Education

Schools in the ward are as follows:

Latymer All Saints CofE Primary School	41 Hydethorpe Avenue	Edmonton	N9 9RS
The Latymer School	Haselbury Road		N9 9TN
West Lea School	Haselbury Road	Edmonton	N9 9TU
Starks Field Primary School	167 Church Street	Edmonton	N9 9SJ
Aylward Academy	Windmill Road	Enfield	N18 1NB
Haselbury Primary School	Haselbury Road	Edmonton	N9 9TT
Churchfield Primary School	Latymer Road	Edmonton	N9 9PL

## Performance tables for schools:

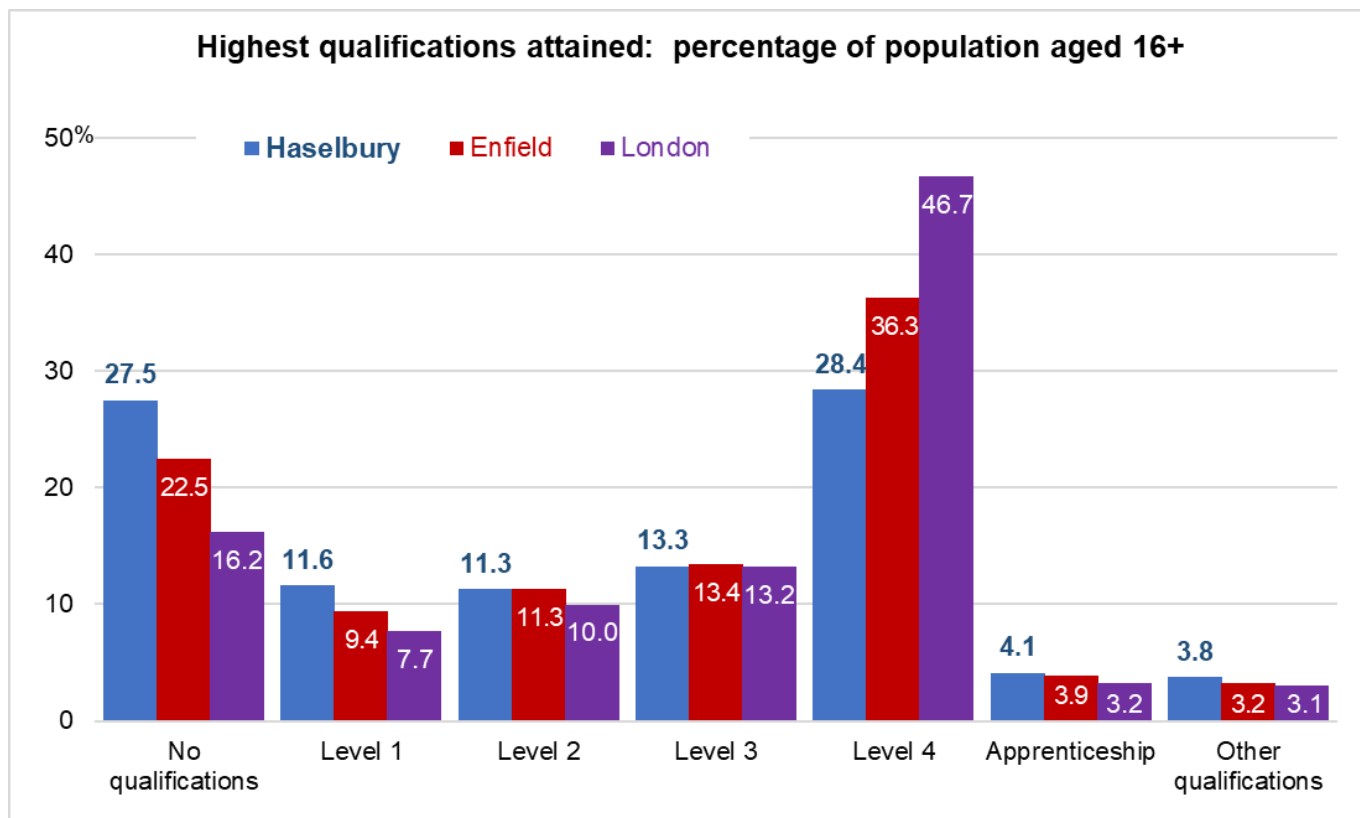
The [Department for Education](#) publishes school performance data on their searchable webpages.

## Qualifications in adults

Taken from the 2021 Census data the chart below shows the distribution of academic qualifications by population in the ward (aged 16 and over), and the borough-wide and regional average comparators.

<sup>8</sup> the ward average given is the mean of the median values of constituent Lower layer Super Output Areas. These values are therefore indicative only.

## Haselbury



<b>Level 1 and entry level qualifications:</b>	1 to 4 GCSEs grade A* to C , Any GCSEs at other grades, O levels or CSEs (any grades), 1 AS level, NVQ level 1, Foundation GNVQ, Basic or Essential Skills
<b>Level 2 qualifications:</b>	5 or more GCSEs (A* to C or 9 to 4), O levels (passes), CSEs (grade 1), School Certification, 1 A level, 2 to 3 AS levels, VCEs, Intermediate or Higher Diploma, Welsh Baccalaureate Intermediate Diploma, NVQ level 2, Intermediate GNVQ, City and Guilds Craft, BTEC First or General Diploma, RSA Diploma
<b>Level 3 qualifications:</b>	2 or more A levels or VCEs, 4 or more AS levels, Higher School Certificate, Progression or Advanced Diploma, Welsh Baccalaureate Advance Diploma, NVQ level 3; Advanced GNVQ, City and Guilds Advanced Craft, ONC, OND, BTEC National, RSA Advanced Diploma
<b>Level 4 qualifications and above:</b>	Degree (BA, BSc), higher degree (MA, PhD, PGCE), NVQ level 4 to 5, HNC, HND, RSA Higher Diploma, BTEC Higher level, professional qualifications (for example, teaching, nursing, accountancy)
<b>Other qualifications:</b>	Vocational or work-related qualifications, other qualifications achieved in England or Wales, qualifications achieved outside England or Wales (equivalent not stated or unknown)

## Culture and Leisure

There is one library in the ward:

Millfield House Library, Millfield Arts Centre, Silver Street, Edmonton N18 1PJ Tel: 020 8887 7313

There are no leisure centres, but nearby wards contain:

Edmonton Leisure Centre 2 The Broadway, Edmonton, London  
 Lee Valley Athletics Centre Lee Valley Leisure Complex, Meridian Way, Edmonton, London N9 0AR

# Haselbury

Parks and open spaces include:

ALL SAINTS CHURCHYARD	Church Street	Edmonton	N9 9PB
CHURCH STREET TENNIS	Great Cambridge Road	Edmonton	N9 9HL
CHURCHFIELDS RECREATION GROUND	Great Cambridge Road	Enfield	N9 9LE
ST DAVID'S PARK	Sterling Way	Edmonton	N18 1NB
VICTORIA ROAD GARDEN	Church Street	Edmonton	N9 9PB

## Places of worship

St Aldhelm's Church , 2 Windmill Rd, London N18 1PA	<a href="http://www.saintaldhelms.co.uk/">http://www.saintaldhelms.co.uk/</a>	020 8807 5336
Silver Street Community Church, Statham Grove, London N18 1RE	<a href="http://www.silverstreetchurch.org.uk/">http://www.silverstreetchurch.org.uk/</a>	020 88076994
Edmonton Tamil Church of God, 34 Dickens Ln, London N18 1PH		020 82458584
Enfield Nagapooshani Ambaal Temple, 61-65 Church Ln, London N9 9PZ	<a href="http://www.ambaal.org/">http://www.ambaal.org/</a>	020 88844333

## Voluntary and Community Sector

Some locally based community organisations are given below. This list is not exhaustive.

Organisation	Address (where known/applicable)	Website (if known)	Telephone	Email	Description of Services
10th Edmonton Scout Group	Churchfields Recreation Ground, Gt. Cambridge Road, Edmonton, N9 9LE	<a href="http://www.enfieldscouts.org">www.enfieldscouts.org</a>		<a href="mailto:10thedmonton@enfieldscouts.org">10thedmonton@enfieldscouts.org</a>	Activities and education for children and young people aged 6yrs to 18 yrs old.
1571 (Aylward) Squadron Air Training Corps	Huxley House, 285 Silver Street, Edmonton, N18 1NQ		020 8807 2686	<a href="mailto:oc.1571@aircadets.org">oc.1571@aircadets.org</a>	Offering fun, adventure, experience and new friendship, promoting and encouraging a practical interest in aviation and the Royal Air Force.
Association of French African Women in Enfield	28 Church Lane, Enfield N9 9QB		07939 132827 / 020 8345 6086	<a href="mailto:evelinemikanda@yahoo.com">evelinemikanda@yahoo.com</a>	Advice and Information on health, housing and immigration matters.
Edmonton & District Sunday Football League (Ballers)	77 Deansway, London N9 9TY			<a href="mailto:vcs@enfield.gov.uk">vcs@enfield.gov.uk</a>	Different clubs of football competing against each other.
Edmonton Camera Club	Millfield House, Millfield Arts Centre, Silver Street, Edmonton N18 1PJ	<a href="http://www.edmontoncameraclub.co.uk">www.edmontoncameraclub.co.uk</a>	020 8363 1568	<a href="mailto:info@edmontoncameraclub.co.uk">info@edmontoncameraclub.co.uk</a>	The club is a dynamic and friendly club where like-minded photographers gather to share ideas and expertise, to compete, improve their skills and have fun enjoying their hobby.

## Haselbury

Edmonton Community Partnership	West Lea School, Hazelbury Campus, Hazelbury Campus, Edmonton N9 9TU	<a href="http://www.edmontoncommunitypartnership.org">www.edmontoncommunitypartnership.org</a>	0208 887 1171	info@edmontoncommunitypartnership.org	A charity consisting of 21 schools based in Edmonton. They are all members working together to run projects and activities for Children & Young People.
Edmonton Cricket Club	Edmonton Sports Club, Church Street, Edmonton, N9 9HL	<a href="https://edmontoncc.co.uk/">https://edmontoncc.co.uk/</a>			Cricket club for men.
Edmonton Sports and Social Club	Church Street, Edmonton, London, N9 9HL	<a href="http://www.edmontonsportsclub.co.uk/">http://www.edmontonsportsclub.co.uk/</a>	020 8807 5341		Facilities for playing bowls, cricket, darts, football and squash
Edmonton United Charities	The Almshouses, Church Street, Edmonton, N9 9PE		020 7435 7128	ailsaandtim@btinternet.com	The provision of Almshouse accommodation for single persons of retirement age.
Enfield Borough Over 50s Forum	Millfield House, Silver Street, Edmonton, N18 1PJ	<a href="http://www.enfieldover50sforum.org.uk">www.enfieldover50sforum.org.uk</a>	020 8807 2076	tony_watts@blueyonder.co.uk	Forum open to over 50s with the aim of influencing the decision-makers nationally and locally on such matter as health, education and leisure activities.
Enfield Gymnastics Club	Aylward Academy, Windmill Road, Edmonton, N18 1NB	<a href="https://mylife.enfield.gov.uk/directory/providerdetails/211150">https://mylife.enfield.gov.uk/directory/providerdetails/211150</a>		<a href="mailto:enfieldgymnasticsclub@gmail.com">enfieldgymnasticsclub@gmail.com</a>	A recreational gymnastics club teaching Gymnastics for all, women's artistic and trampolining disciplines.
Enfield Health & Social Care Partnership	Visitor Centre, Pymmes Park, PO Box 44989, Edmonton N9 0UW	<a href="https://mylife.enfield.gov.uk/directory/providerdetails/211534#:~:text=The%20Enfield%20Health%20and%20Social,online%20their%20joint%20working%20agenda%20">https://mylife.enfield.gov.uk/directory/providerdetails/211534#:~:text=The%20Enfield%20Health%20and%20Social,online%20their%20joint%20working%20agenda%20</a>	07946 622753	enfieldhscp@aol.co.uk	A consortia of local VCS organisations with an interest in health, well-being and social care provision.
Friends of Montagu Rec	223 Winchester Road, Edmonton, N9 9ES	-		<a href="mailto:vcs@enfield.gov.uk">vcs@enfield.gov.uk</a>	A group of volunteers who ensures the protection and enhancement of the Montagu Recreation Ground.
I-Learn Education Centre	Hazelbury Junior School, Hazelbury Road, Edmonton, N9 9TT	-	07960 215560	yesimripp@gmail.com	Maths and English support for 4-12 yrs old with individually tailored programmes.
Kobudo Shinboku Kai	St Aldhelm's Church Hall, Windmill Road, Edmonton, N18 1PA	-		<a href="mailto:vcs@enfield.gov.uk">vcs@enfield.gov.uk</a>	Providing self-defence and martial arts classes.
Millfield Theatre	Silver Street, Edmonton, London, N18 1PJ	<a href="http://www.millfieldtheatre.co.uk">www.millfieldtheatre.co.uk</a>	020 8807 6680	krystal.atherley@enfield.gov.uk	Serving the local community with a high-quality programme of shows, classes and workshops. Also offer rehearsal, meeting, office and workshop space for hire.
Norsemen Football Club	Edmonton Sports & Social Club, Church Street, Edmonton, N9 9HL	<a href="http://www.norsemenfc.co.uk/">http://www.norsemenfc.co.uk/</a>			Football club for youth of under 9yrs to 16 yrs and adults.

## Haselbury

Shpresa Programme	Churchfield Primary School, Latymer Road, Edmonton, London N9 9PL	<a href="http://www.shpresaprogramme.com">www.shpresaprogramme.com</a>			A user-led organisation that promotes the participation and contribution of the Albanian-speaking community in the UK as well as enable its users to play a positive and active role in the society.
STARS	Churchfields Resource Centre, (Left after Harrow Drive), Gt Cambridge Road, Edmonton N9 9LE		020 8364 3139 / 07905 393149	Gina.stars@outlook.com	Day Service, afternoon clubs and Saturday Club for people aged 18-30 with additional needs.
Stroke Action UK	PO Box 44989, Visitor Centre, Pymmes Park, London N9 0UW	<a href="https://www.facebook.com/strokeactionuk/">https://www.facebook.com/strokeactionuk/</a>	020 8807 8023	rita.melifonwu@strokeaction.com / admin@strokeaction.com	Providing stroke advocacy, prevention, rehabilitation, social support, training, ongoing care and support for stroke survivors and carers.
Total Healthcare	PO Box 44989, Visitor Centre, Pymmes Park, London N9 0UW	<a href="https://www.facebook.com/strokeactionuk/">https://www.facebook.com/strokeactionuk/</a>	020 8807 8023 / 07946 622753	totalhealthcare.int@virgin.net	Providing health care for victims of stroke and their carers.
Ultrasport	Edmonton Sports and Social Club, Church Street, Edmonton, N9 9HL			<a href="mailto:vcs@enfield.gov.uk">vcs@enfield.gov.uk</a>	Sports coaching company working in schools, holiday courses and Saturday community football.
Weir Hall & District Ratepayers Association	Millfield House, Silver Street, Edmonton, London N18 1PJ	<a href="http://www.spanglefish.com/whdr">www.spanglefish.com/whdr</a>		reuss1@yahoo.co.uk	Offering leaseholders a change to maximum the benefits of rights conferred to them under their leases.

### Additional Sources of information

For local information visit the Enfield Council website homepage: <http://www.enfield.gov.uk/>. Creating an Enfield Connected account will enable you to find out about local events and services.

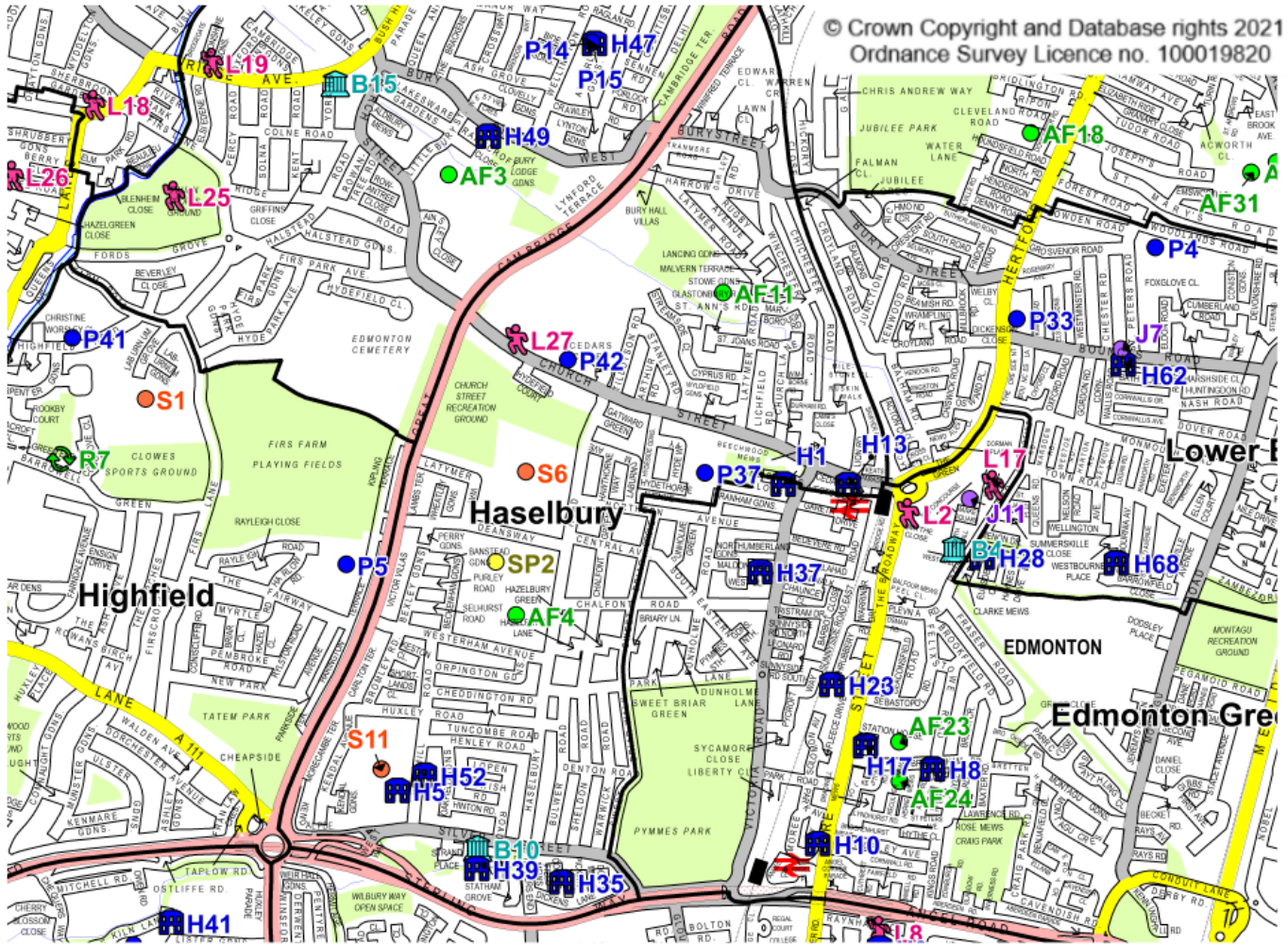
For statistics, search on the [London Datastore](#) or select Local Area Profile data on [NOMIS](#).

On the following page is a map of the new ward featuring some local amenities (we cannot guarantee that all such amenities are included).




# Haselbury

© Crown Copyright and Database rights 2021  
Ordnance Survey Licence no. 100019820



## Haselbury ward

 Parks and open spaces

Knowledge & Insight Hub



### Schools

P37 Latymer All Saints CofE Primary School  
P42 Starks Field Primary School  
P33 St Edmund's Catholic Primary School  
● P41 Highfield Primary School  
P14 The Raglan Junior School  
P15 Raglan Infant School  
P4 Eldon Primary School

S1 Winchmore School  
● S6 The Latymer School  
S11 Aylward Academy

AF4 Hazelbury Primary School  
AF11 Churchfield Primary School  
AF23 Fleecefield Primary School  
● AF24 Brettenham Primary School  
AF3 Edmonton County School  
AF18 Houndsfield Primary School  
AF31 Wren Academy Enfield

● J7 Phoenix Academy

● SP2 West Lea School

### Halls for Hire

H1 All Saints Church Hall  
H13 Charity School Hall  
H37 Memorial Hall  
H52 St Aldhelms Church Hall  
H5 Aylward Academy  
● H35 Klinger Hall  
H39 Millfield House  
H10 Broad House  
H17 Edmonton Methodist Church  
H23 Faith House (Christian Revival)

### Sport & Leisure

● L2 Edmonton Leisure Centre  
● L27 Edmonton Sports and Social Club  
● L17 The Gym London Edmonton Green  
● L25 Winchmore Hill Sports Club

### Libraries

● B10 Millfield House Library  
● B4 Edmonton Green Library  
● B15 Ridge Avenue Library

### Recycling sites

● R7 Barrowell Green Recycling Centre

## Sources and related notes

Various measures – Population, Age profile, ethnicity, religion and language: 2021 Census; © Crown Copyright, Office for National Statistics.

Economic Activity – all economically active 16-64 year olds = working plus unemployed – 2021 Census; © Crown Copyright, the activity rate (%) is the % of the population aged 16-64

Unemployment — the official DWP 'claimant count', April 2023

Universal Credit households – Department for Work and Pensions

Income – Low income households – CACI Paycheck; 2023; © CACI

Deprivation – Ministry for Housing, Communities & Local Government.

Children in low-income households – Department for Work and Pensions (2022)

Fuel Poverty – Department for Business, Energy and Industrial Strategy (2021)

Qualifications – 2021 Census; © Crown Copyright; note that this table excludes apprenticeships and 'other' qualifications

Housing type – 2021 Census; © Crown Copyright

General health – 2021 Census; © Crown Copyright

Life Expectancy – Office for Health Improvement and Disparities (OHID)

Crime rate – uses crime counts from the Metropolitan Police for 2022/23