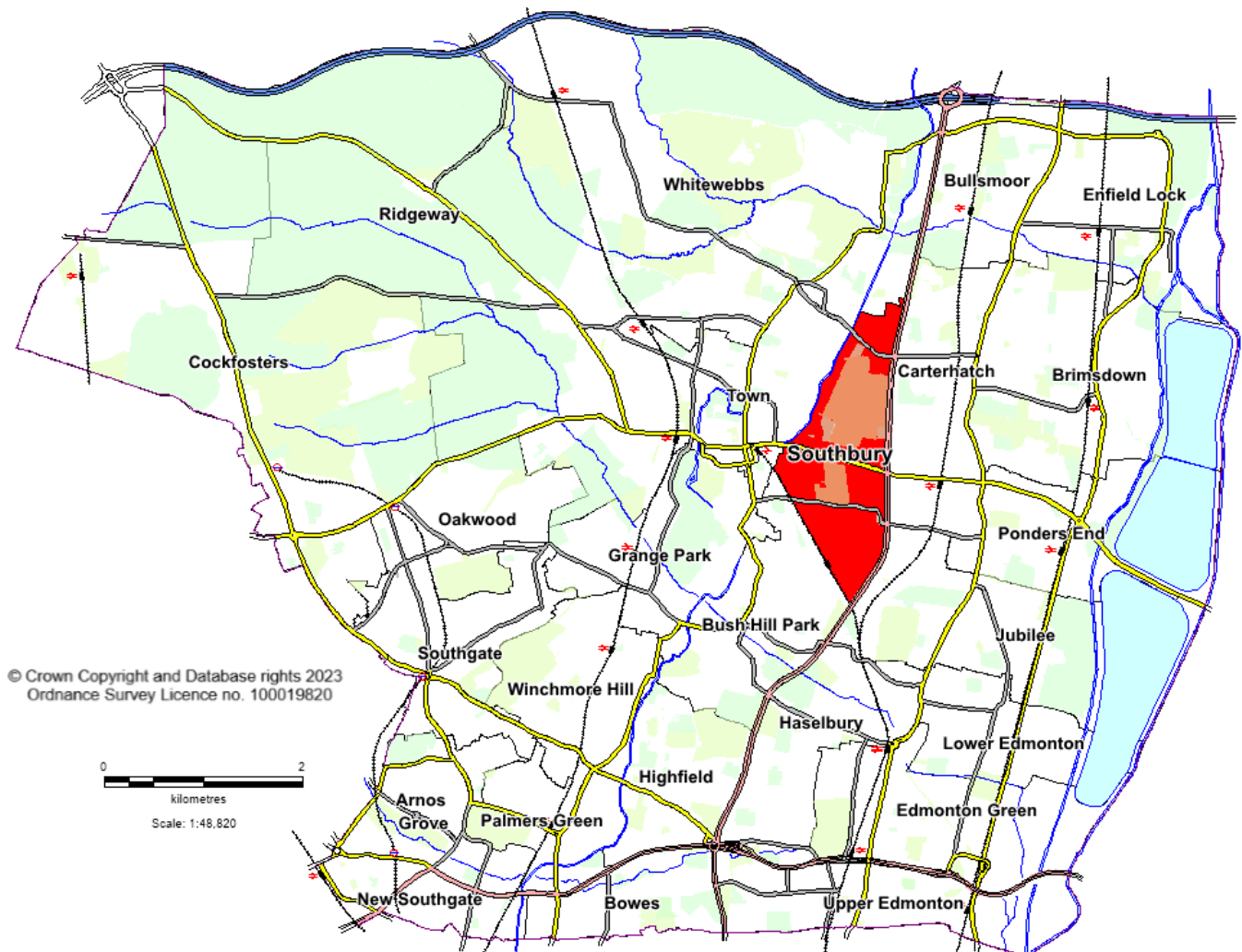


Ward Profile: Southbury 2023



Southbury is situated in the centre of the borough, and bordered by Whitewebbs, Bullsmoor, Carterhatch, Jubilee, Bush Hill Park and Town wards.

It is served by the postal districts of EN1 and N9.

The ward straddles the parliamentary constituencies of Enfield North and Edmonton.

Southbury

Ward Profile: 2023

This profile is intended to provide a guide to the demography, social and economic data and Council facilities in the ward.

At time of writing, not all data is available at ward level for the new ward boundaries (effective from 2022). Some statistics appearing in this document have been aggregated from smaller statistical geographies on a 'best fit' basis.

The profile has been collated using the most up to date local-level data relating to 2022/23 as far as possible. A variety of statistical sources have been used in its compilation.

Ward Councillors

The ward is represented by the following council members:

Ward	Councillor	Party	Phone	Email
Southbury	Mahmut Aksanoglu	Labour Party	020 8379 8408	Cllr.Mahmut.Aksanoglu@Enfield.gov.uk
Southbury	Ayten Guzel	Labour Party	020 8132 0032	Cllr.Ayten.Guzel@enfield.gov.uk
Southbury	Rick Jewell	Labour Party	020 8379 4038	Cllr.Rick.Jewell@Enfield.gov.uk

Demography

Summary Statistics

	Southbury	Enfield	Source
Population Estimate (2021 Census)	15,910	329,993	Census 2021
Children aged 0-15	3,484	68,116	
Working-age people (16-64)	10,651	216,855	
Older people aged 65+	1,775	45,015	
% All Children aged 0-15	21.9	20.6	
% All Working-age (16-64)	66.9	65.7	
% All Older people aged 65+	11.2	13.6	
% Not Born in UK - 2021	33.7	40.4	
% English is First Language of no one in household - 2021	9.9	13.4	
Area - Square Kilometres	2.1	82.2	Local Government Boundary Commission
Population density (people per sq km)	7,576	4,014	Census 2021 / Boundary Commission

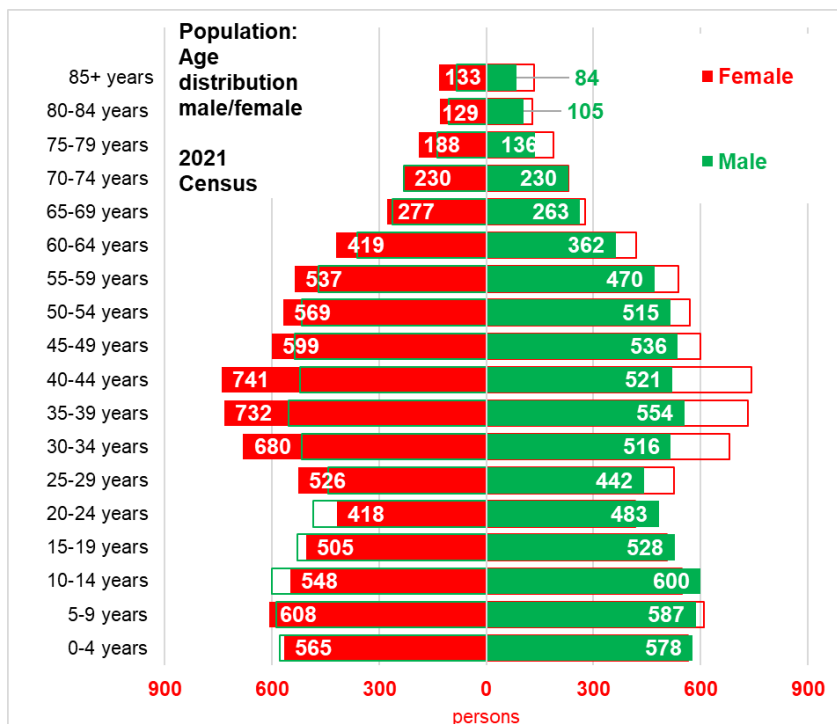
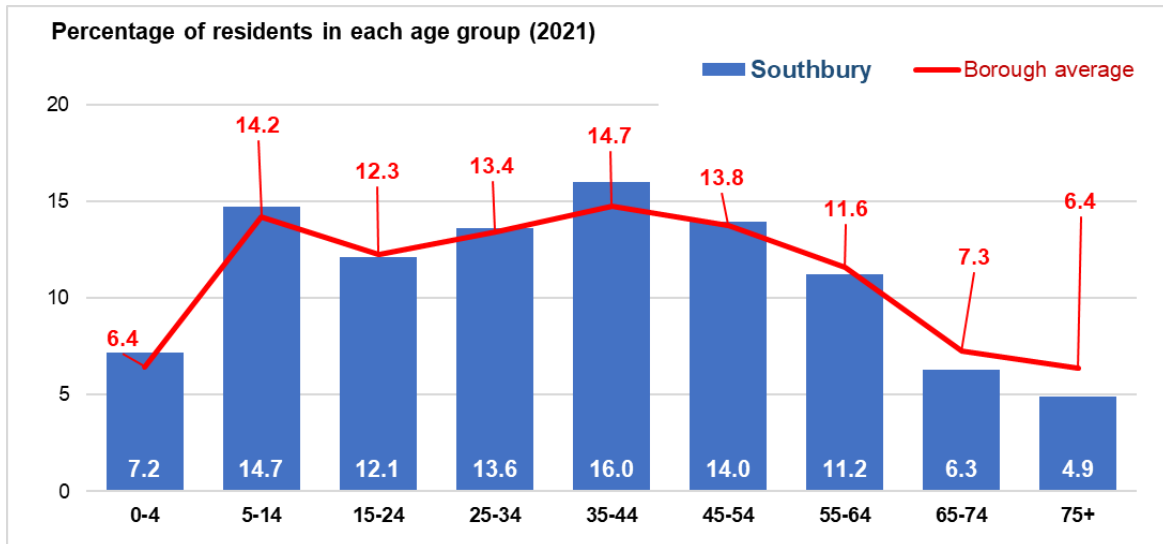
Southbury

Population

Based on the [2021 Census](#), the ward population is estimated to be 15,910.¹ The population increased by 9.4% from 2011 to 2021.

Age Profile

The age profile of the ward is similar to that of the borough in general, but with higher proportions of 35-44 year-olds and fewer residents over retirement age. The split between male and female residents by age band is in the chart (bottom).



¹ Census 2021 population totals vary in accordance with geographies and characteristics being measured: eg the sum of all-age ward populations do not necessarily match the published borough total, and the sum of age band totals do not necessarily match ward and borough totals. This has occurred owing to changes in statistical suppression practices used by the ONS in order to release Census data more quickly. Differences are small and have very little effect upon calculations of proportions.

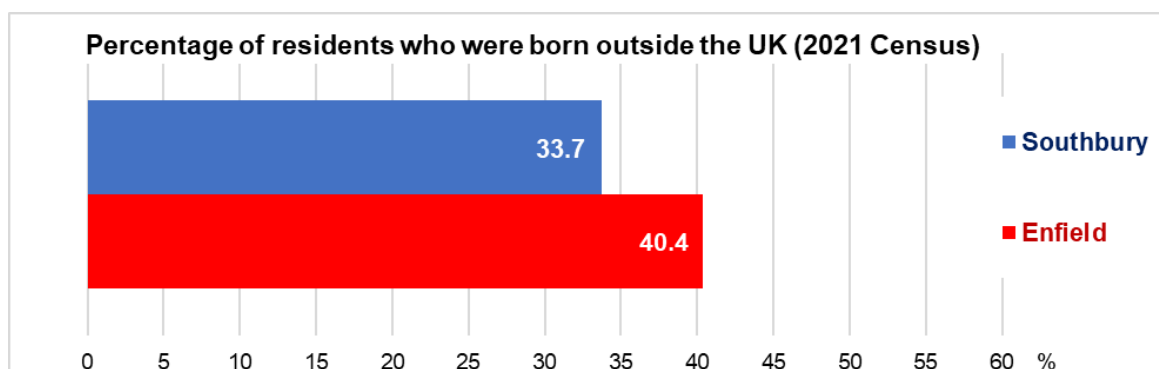
Southbury

Ethnicity

The 2021 Census indicates the ethnic breakdown of the ward to be as follows:

Ethnic Group	Southbury		Borough
	Persons	% of total	%
White British	5,840	36.7	31.3
White Irish	380	2.4	1.9
Gypsy or Irish Traveller	25	0.2	0.1
Greek	176	1.1	1.1
Greek Cypriot	346	2.2	3.0
Turkish	624	3.9	5.3
Turkish Cypriot	327	2.1	2.3
Kurdish	191	1.2	1.7
Bulgarian	167	1.0	1.6
Polish	261	1.6	1.5
Romanian	131	0.8	1.4
Albanian	268	1.7	1.0
Roma / Romany Gypsy	68	0.4	0.3
White Other	1,094	6.9	7.5
Mixed: White / Black Caribbean	365	2.3	1.6
Mixed: White / Black African	175	1.1	0.9
Mixed: White / Other Black (incl Black British)	18	0.1	0.1
Mixed: White / Asian	264	1.7	1.2
Mixed: Black / Asian	33	0.2	0.1
Mixed: Other	423	2.7	2.0
Indian	535	3.4	3.6
Pakistani	106	0.7	1.1
Bangladeshi	252	1.6	2.5
Chinese	152	1.0	0.8
Other Asian	567	3.6	3.5
Black British	286	1.8	1.8
Somali	251	1.6	2.5
Ghanaian	181	1.1	1.5
Nigerian	277	1.7	1.5
Other Black African	710	4.5	5.3
Black Caribbean	764	4.8	5.1
Other Black	126	0.8	0.8
Other Ethnic Group: Arab	141	0.9	0.8
Other Ethnic Group	384	2.4	3.1

Residents born outside the UK



Southbury

Language

The 2021 Census reveals the languages spoken by people living in the ward.

At the time of publication, ward-level data were only available for residents aged sixteen and over, and some languages are not yet given in a disaggregated form (eg Bulgarian, Albanian and certain other European languages).

The most widely-spoken languages at that time were:

Main Language	Southbury	
	Number	%
English	9643	79.0%
Other EU language (incl Romanian, Bulgarian, Czech)	609	5.0%
Turkish	506	4.1%
Polish	228	1.9%
Other Non-EU language (incl Albanian)	212	1.7%
West or Central Asian languages	180	1.5%

Source: 2021 Census

Religion

The 2021 Census showed the religious makeup of the ward as:

Religion	Southbury		Borough Average %
	Number	%	
Christian	7,607	47.8	46.4
No religion	3,868	24.3	19.8
Muslim	2,336	14.7	18.6
Religion not stated	1,089	6.8	7.0
Hindu	510	3.2	3.1
Alevi	204	1.3	2.4
Jewish	62	0.4	1.1
Other religion	87	0.5	0.7
Buddhist	121	0.8	0.5
Sikh	29	0.2	0.4

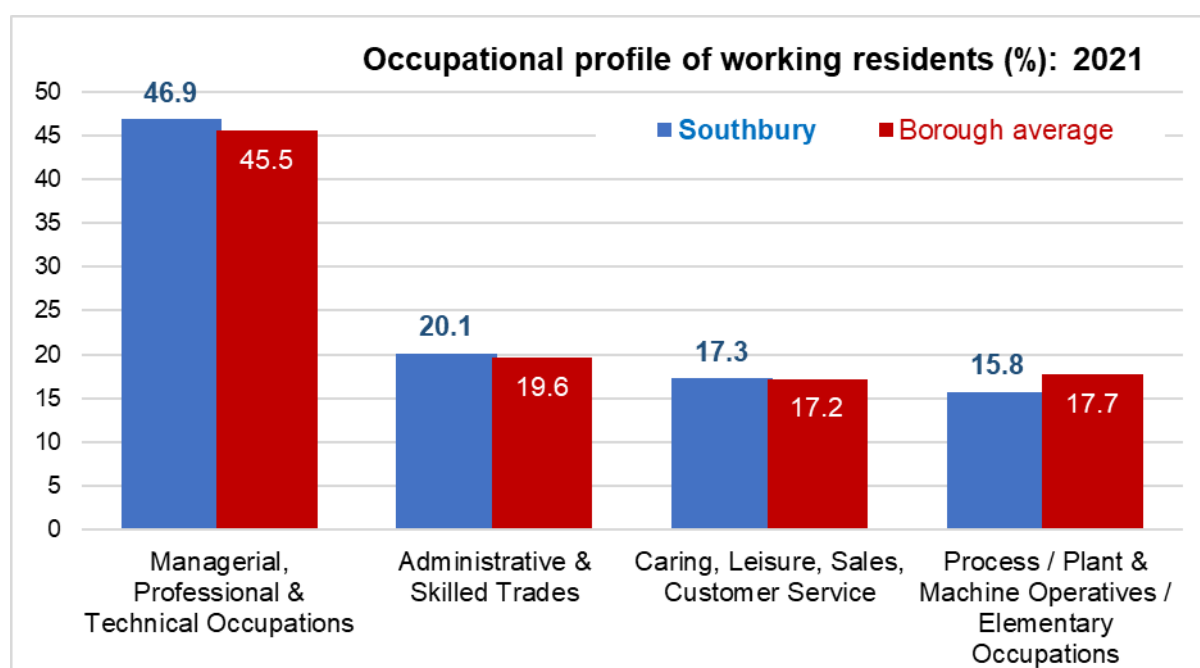
Socio-Economic Factors

Key features:

- The ward has slightly higher than average proportions of adults in managerial and professional and skilled trade occupations.
- Average household incomes are similar to the borough average, with slightly lower than average proportions of households in poverty.
- 5.4% of adults are on unemployment benefits (lower than the borough average), while 29.2% of households receive Universal Credit, which is marginally higher than in the borough as a whole
- Deprivation Indices: the ward has relatively high deprivation levels – it is among the 30% most deprived wards in England.
- The proportions of households in fuel poverty is similar to the borough average (13.7%, compared with 13.8% for the borough)
- Crime levels are relatively low.
- Health: at the 2021 Census, 85% of residents reported Very Good or Good health
- Higher than average numbers of households are owner-occupiers
- Levels of educational attainment are higher than that of the borough population in general.

Socio-economic classification

Occupational groups are taken from the 2021 Census. The table below indicates the occupational profile of the ward, compared with the borough in general.



Low Income Households

Data from CACI Ltd indicate that – as at 2023 – households in the ward have an average (median) household income of around **£44,000 per annum**, which is similar to the borough average, and below the London region average.

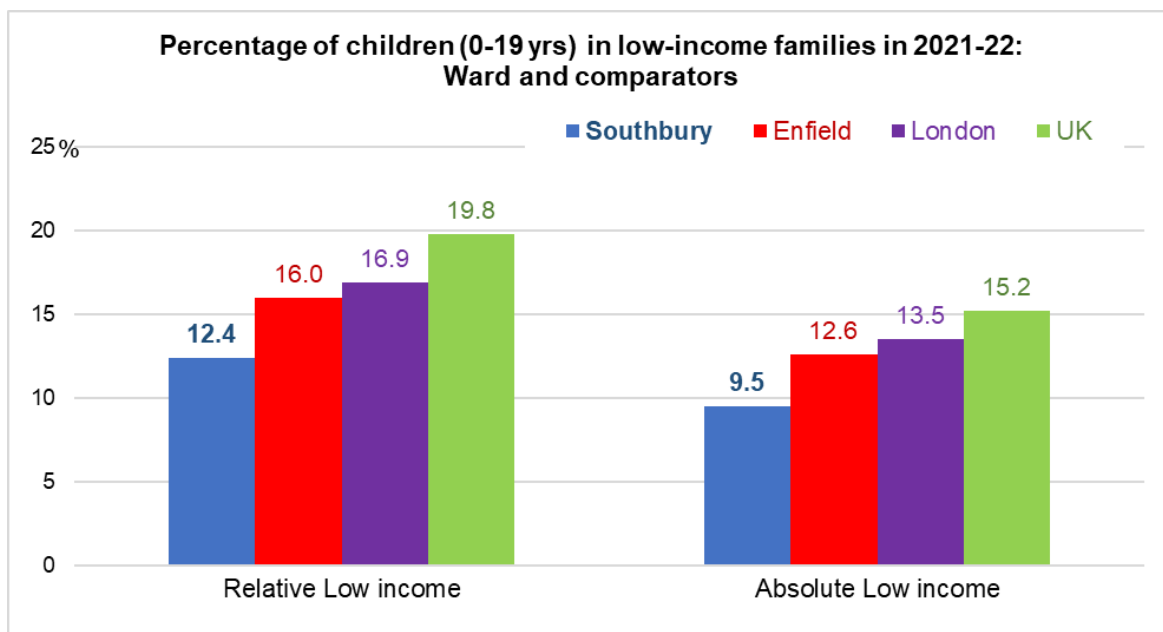
- 16.8% of households have a household income of less than £20,000 per annum – the borough average is 17.3%
- 9.6% of households have an income below £15,000 per annum – the borough average is 10%

Southbury

Statistics from the Department for Work and Pensions indicate that, in 2022:

- 560 children² in the ward (12.4% of the total) were living in families with Relative low income, and
- 429 (9.5%) were in families of Absolute low income³.

The proportions of children in poverty compared with local, regional and national averages are shown in the chart below.



Benefit Claims

- As of April 2023, the unemployed claimant count⁴ in the ward was 560, representing 5.4% of the local working-age population (the borough average was 6%)
- At February 2023, 1,795 households (including working families) were claiming Universal Credit (29.2% of all households in the ward). This compares with a borough average of 29.0% on Universal Credit.

Economically active people

In 2021, the estimated proportion of people aged 16-64 who were in work or looking for work (the economically active) was higher than the borough average, at 73.1%. The proportion in employment was 67.9%.

Deprivation score

The Indices of Deprivation 2019 – published by the Ministry of Housing, Communities and Local Government⁵ measure **relative** deprivation in neighbourhood areas (Lower Layer Super Output Areas). These are ranked and sorted into deciles of relative deprivation.

Southbury is among the most deprived 30% of all wards in England.⁶

² Aged up to 19 years (includes 16-19 year-olds who are in training or non-advanced education – ie categories for which Child Benefit would be payable assuming no other disqualifying factors)

³ Relative low income: equivalised household income is less than 60% of the UK median for that year. Absolute low income: equivalised household income is less than 60% of the UK median for the period 2010-2011.

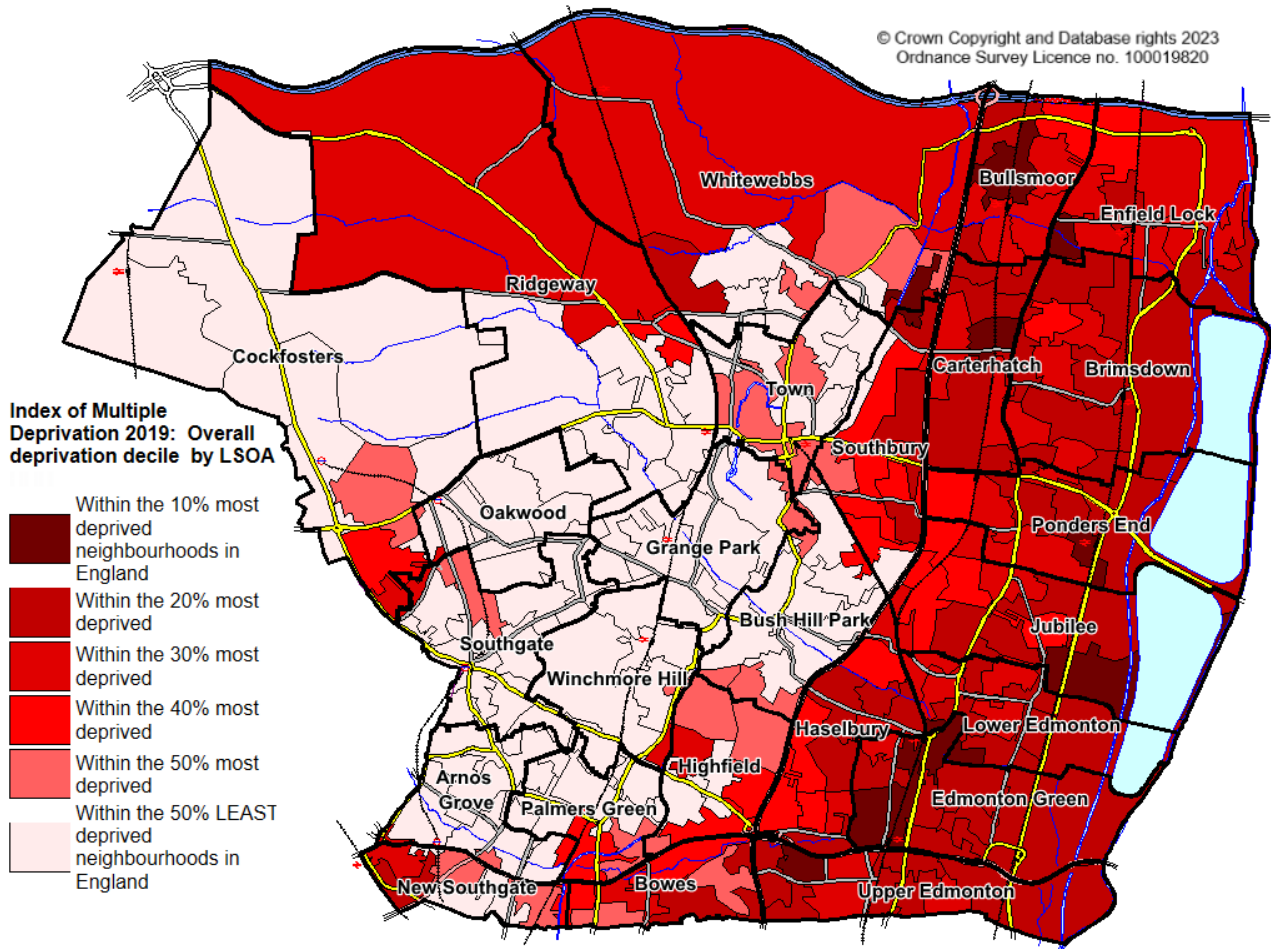
⁴ The 'narrow' measure of unemployment: the number of people receiving either Job Seekers' Allowance, or unemployed claimants of Universal Credit who are required to seek work.

⁵ Now the Department for Levelling Up, Housing and Communities

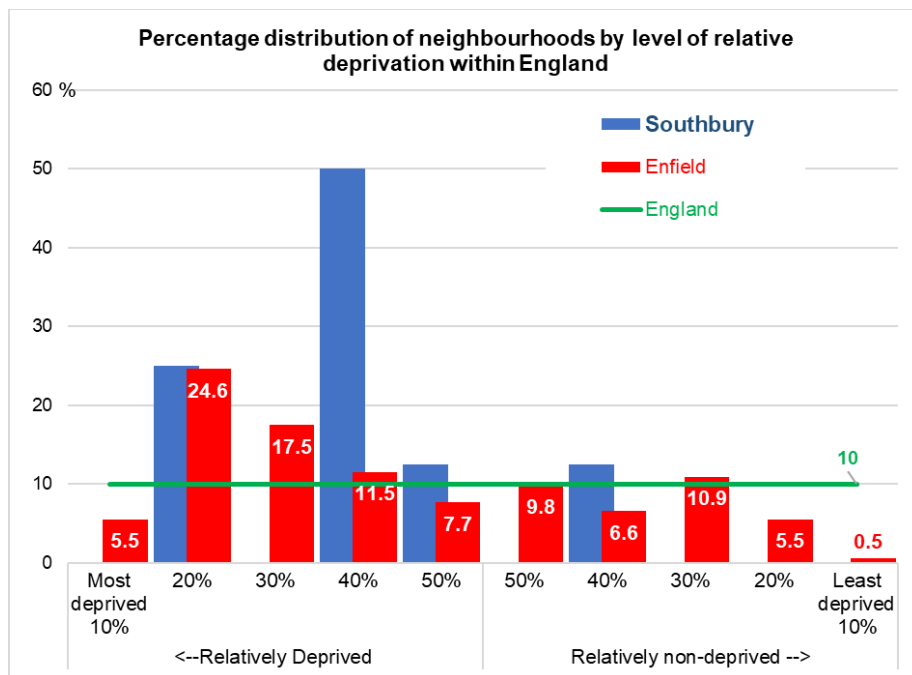
⁶ Using rank of average score of constituent Lower layer Super Output Areas

Southbury

The map below illustrates how deprived the neighbourhood areas of the ward are, compared with all such areas in England. Darker shading indicates higher relative deprivation levels.



5% of Enfield's neighbourhood areas are among the 10% most deprived in the country, with a further 25% within the 20% most deprived. The chart below shows how the neighbourhood areas of the ward compares with this, and with the distribution in England.



Southbury

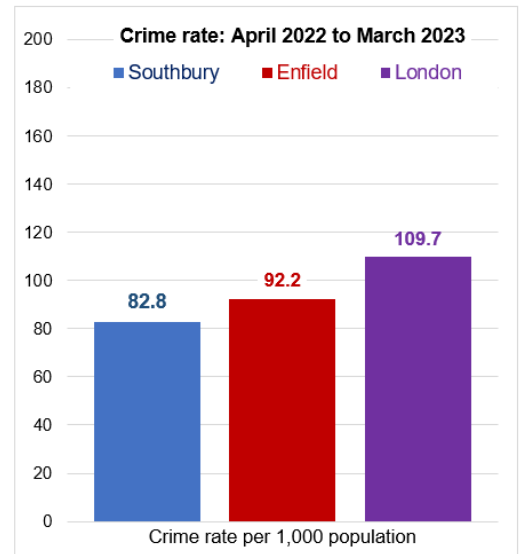
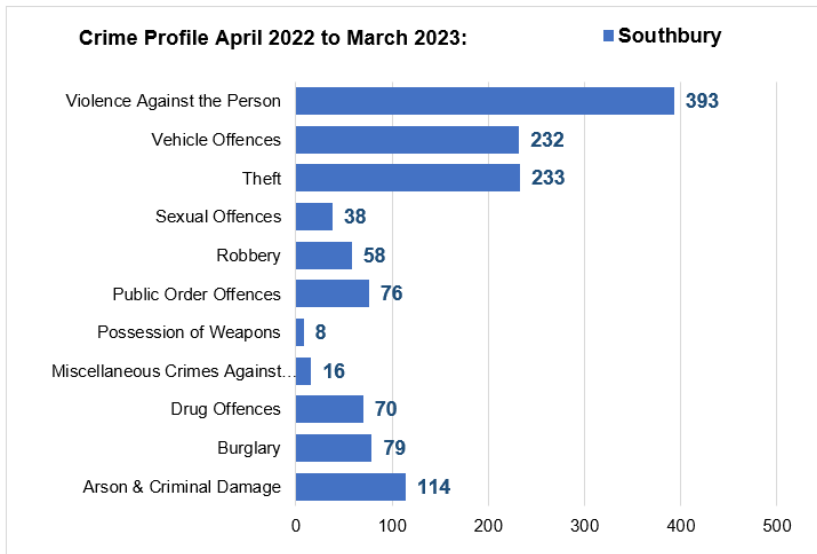
Fuel Poverty

Best-fit geographic analysis of government statistics⁷ reveal that, as at 2021, 13.7% of households in the ward were in fuel poverty. This proportion was similar to the borough average, and above regional and national averages (13.8%, 11.9% and 13.1% respectively).

Crime

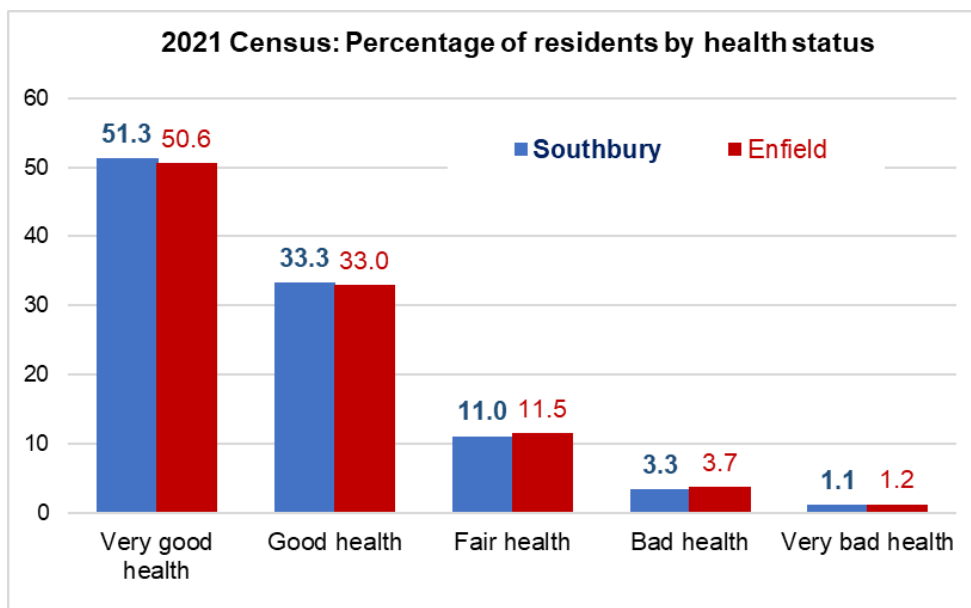
Metropolitan Police data for the period April 2022 to March 2023 indicate that:

- There were 1317 notifiable offences in the ward – a rise of 2.9% on the previous year.
- The crime rate was 82.8 offences per 1,000 population – lower than the borough and regional averages.
- The most numerous offence categories were Violence Against the Person and Theft.



Health

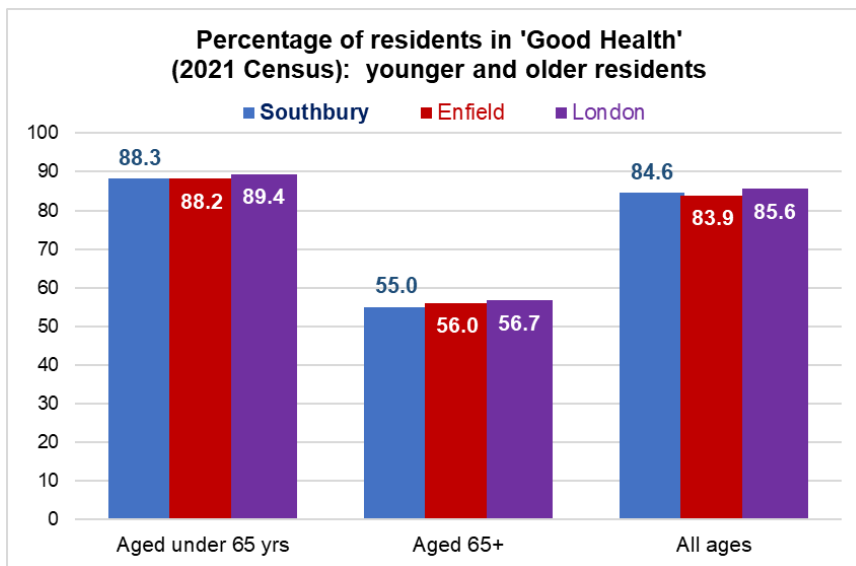
The 2021 Census asks residents to describe their general health. The chart below illustrates the response:



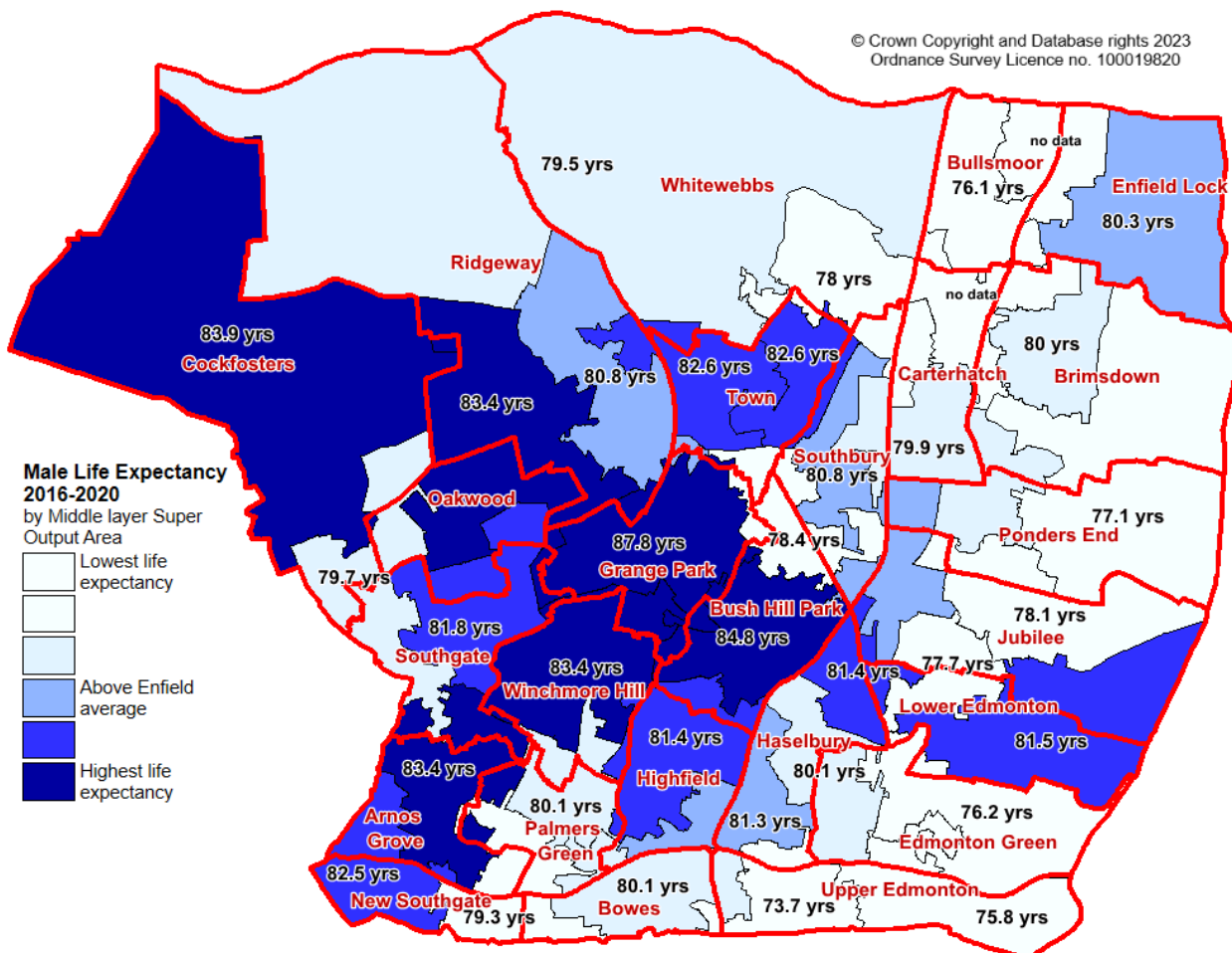
⁷ Published by Department for Business, Energy & Industrial Strategy

Southbury

Ageing in a state of good health is obviously a desirable aim where possible, and the Census provides a snapshot of the health of people in different age groups. A separate analysis divides the population into those whose health is broadly 'Good' and those for whom it is 'Not Good'. The chart below details the percentage of under 65s and over 65s who describe their health as Good.



Life Expectancy information at ward level is not yet available for the 2022 Ward boundary geographies. However, data are available at Middle Layer Super Output Area level - another census geography with boundaries that do not match those of wards. These are mapped below: the darkest shaded areas have the highest life expectancy at birth.



Southbury

The latest health information about the ward can be obtained from the [Local Health](#) website by choosing Find My Area and entering the ward name (2022 wards had not yet been uploaded at time of publication).

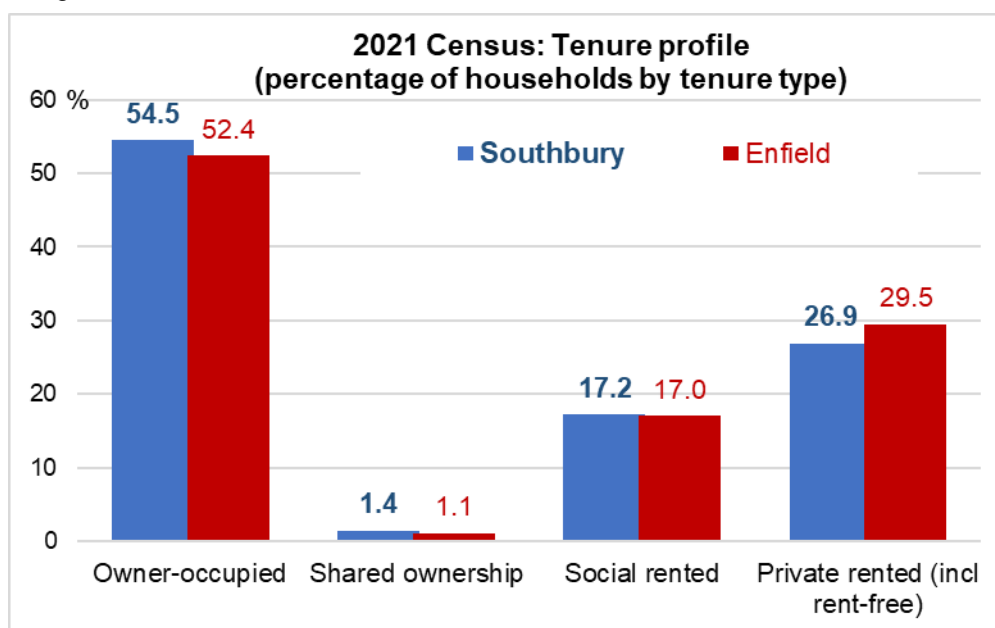
GP Surgeries

There are four GP surgeries in the ward:

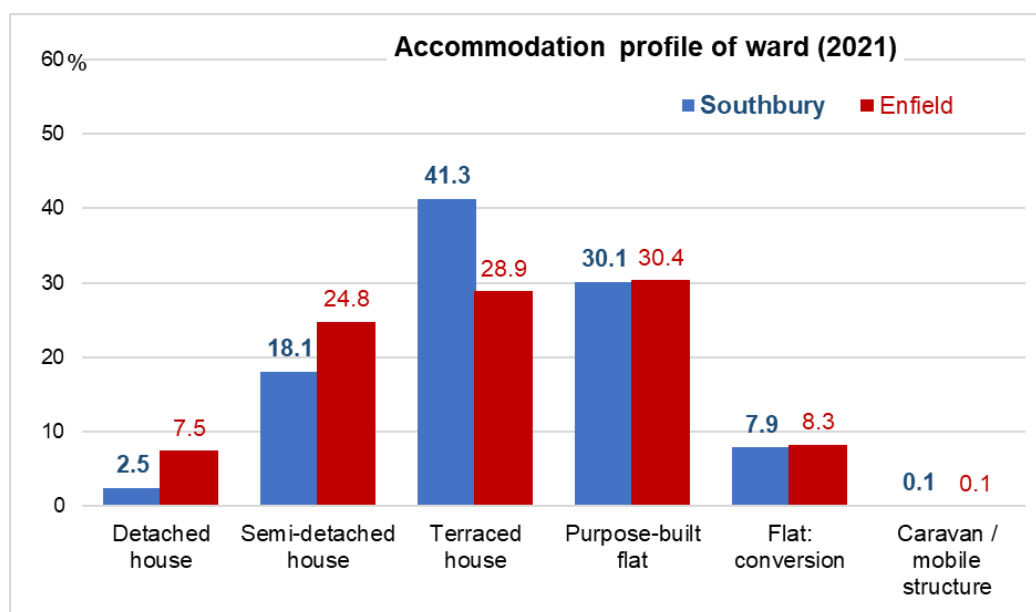
Lincoln Road Medical Practice	Lincoln Road	Enfield	EN1 1LJ
Southbury Surgery	73 Southbury Road	Enfield	EN1 1PJ
Bush Hill Park Medical Centre	25 Melbourne Way	Bush Hill Park	EN1 1XG
Trinity Avenue Surgery	22-24 Trinity Avenue	Bush Hill Park	EN1 1HS

Housing

The 2021 (Census) profile of the households in the ward by housing tenure (sector) is as shown below, compared with borough averages.




The 2021 Census data provides a view of the accommodation type by ward compared with the rest of the borough.



Southbury

Property Prices

Ward-level averages of sale prices paid have not yet been published (at time of publication of this document), so the average ward property price shown in the table below has been aggregated from smaller geographies.⁸



Education

Schools in the ward are as follows:

George Spicer Primary School	Southbury Road	EN1 1YF
Bush Hill Park Primary School	Main Avenue	EN1 1DS
Kingsmead School	196 Southbury Road	EN1 1YQ

Performance tables for schools:

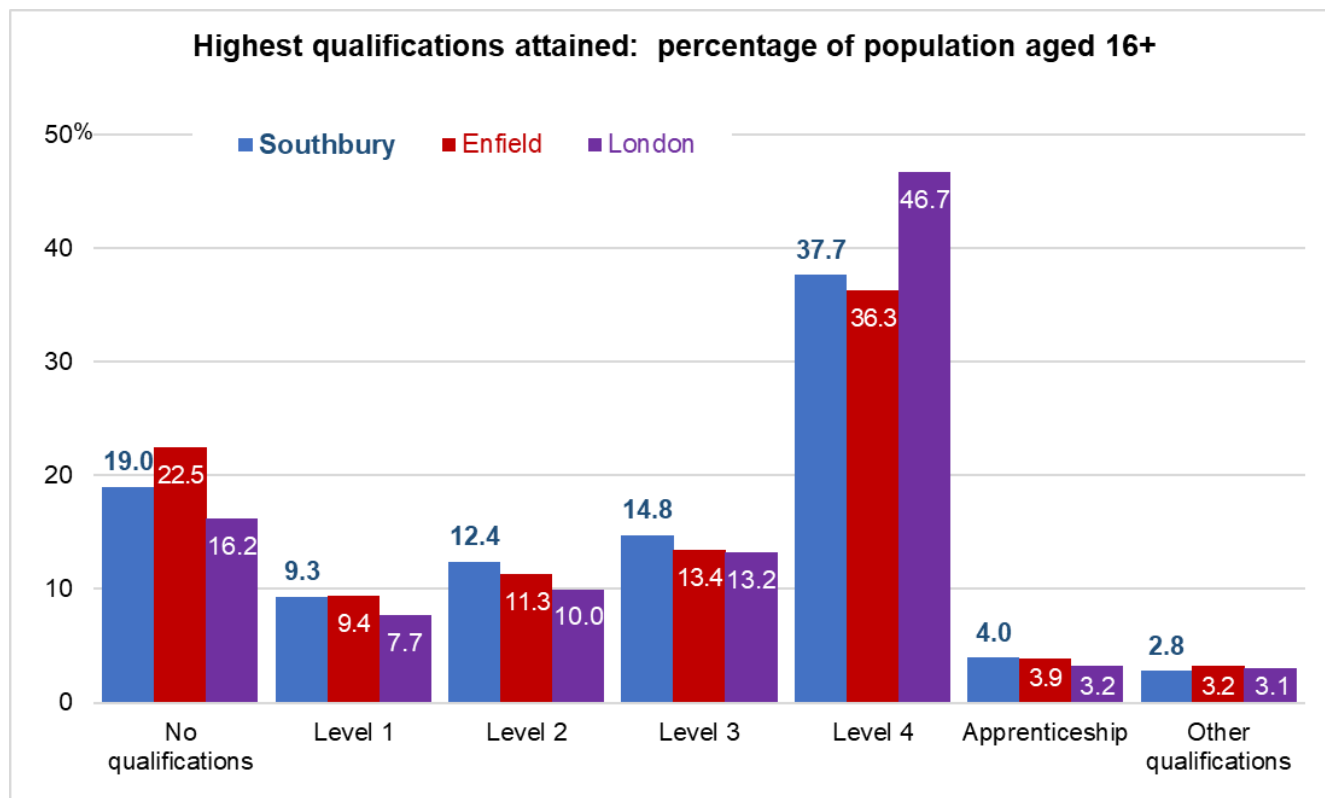
The [Department for Education](#) publishes school performance data on their searchable webpages.

Qualifications in adults

Taken from the 2021 Census data the chart below shows the distribution of academic qualifications by population in the ward (aged 16 and over), and the borough-wide and regional average comparators.

⁸ the ward average given is the mean of the median values of constituent Lower layer Super Output Areas. These values are therefore indicative only.

Southbury



Level 1 and entry level qualifications:	1 to 4 GCSEs grade A* to C , Any GCSEs at other grades, O levels or CSEs (any grades), 1 AS level, NVQ level 1, Foundation GNVQ, Basic or Essential Skills
Level 2 qualifications:	5 or more GCSEs (A* to C or 9 to 4), O levels (passes), CSEs (grade 1), School Certification, 1 A level, 2 to 3 AS levels, VCEs, Intermediate or Higher Diploma, Welsh Baccalaureate Intermediate Diploma, NVQ level 2, Intermediate GNVQ, City and Guilds Craft, BTEC First or General Diploma, RSA Diploma
Level 3 qualifications:	2 or more A levels or VCEs, 4 or more AS levels, Higher School Certificate, Progression or Advanced Diploma, Welsh Baccalaureate Advance Diploma, NVQ level 3; Advanced GNVQ, City and Guilds Advanced Craft, ONC, OND, BTEC National, RSA Advanced Diploma
Level 4 qualifications and above:	Degree (BA, BSc), higher degree (MA, PhD, PGCE), NVQ level 4 to 5, HNC, HND, RSA Higher Diploma, BTEC Higher level, professional qualifications (for example, teaching, nursing, accountancy)
Other qualifications:	Vocational or work-related qualifications, other qualifications achieved in England or Wales, qualifications achieved outside England or Wales (equivalent not stated or unknown)

Culture and Leisure

There is one library in the ward:

John Jackson Library, (Bush Hill Park), Agricola Place, Enfield EN1 1DW Tel: 020 8379 1709

There are two leisure centres:

Queen Elizabeth Stadium	Donkey Lane, Enfield, Middlesex	EN1 3PL
Southbury Leisure Centre	192 Southbury Road, Enfield, Middlesex	EN1 1YP

Southbury

Parks and open spaces include:

BUSH HILL PARK	Lincoln Road	Enfield	EN1 1PS
ENFIELD PLAYING FIELDS	Great Cambridge Road	Enfield	EN1 3SD

Places of worship

Name & Address	Website	Tel no. (if known)
Bush Hill Park United Reformed Church, 25 Main Avenue, Enfield EN1 1DJ	www.bhpurc.org.uk	
Parish Church of St Mark, St Marks Vicarage, St Mark's Rd, Enfield EN1 1BE	http://www.stmarksenfield.org.uk/	020 83632780

Voluntary and Community Sector

Some locally based community organisations are given below. This list is not exhaustive.

Organisation	Address (where known/applicable)	Website (if known)	Telephone	Email	Description of Services
2nd Enfield Boys' Brigade Company	Bush Hill Park United Reformed Church, 25 Main Avenue, Bush Hill Park, Enfield EN1 1DJ	www.2ndenfieldbb.co.uk	01992 628340	office@bhpurc.org.uk	Providing activities for children & young people
Ayley Croft Community Association	Ayley Croft Community Hall, Ayley Croft, Enfield, EN1 1XP	https://www.facebook.com/Ayley-Croft-Community-Association-194027320655474/	07947 559096 (Assoc)	jjpdolan@blueyonder.co.uk / nosham@hotmail.com / ayleycroft@mail.com	Offering leaseholders a change to maximum the benefits of rights conferred to them under their leases.
Brimsdown FC	3 Donkey Lane, Enfield, Greater London, EN1 3PL	www.pitchero.com/clubs/brimsdownfc/	07534 205111	N/A	Football club
Churchbury FC	Enfield Playing Fields, Donkey Lane, Enfield, Middlesex EN1 3PL	-		-	Football club
Ellenborough Table Tennis Club	Craddock Road, Enfield, Middlesex, EN1 3SP	www.ellenboroughttc.com	020 83631585	-	Table tennis club
Enfield Asian Welfare Association Ltd (EAWA)	Wheatsheaf Hall, Main Avenue, Bush Hill Park, Enfield EN1 1DS	www.eawa.org.uk	020 8443 1197	eawa.library@gmail.com	Voluntary organisation supporting members of the Asian community in Enfield
Enfield Croquet Club	Croquet Club Lawns, Bush Hill Park, Lincoln Road, Enfield EN1 1PS	www.enfieldcroquet.org	020 8366 6005	secretary@enfieldcroquet.org	Croquet club
Enfield Ignatians Rugby Football Club	The Clubhouse, Donkey Lane, Enfield, Middlesex EN1 3PL	www.enfieldignatiansRFC.co.uk	020 8363 2877	-	Rugby club
Enfield Karate Club	Southbury Leisure Centre, Southbury Road, Enfield, EN1 1YQ	www.karate-london.co.uk	01992 768664	info@karate-london.co.uk	Karate club

Southbury

Enfield Town FC	The Queen Elizabeth Stadium, 3 Donkey Lane, Enfield, Middlesex EN1 3PL	https://etfc.london/	07787 875650	N/A	Football club
Enfield Town Ladies Football Club	Southbury Leisure Centre, Southbury Road, Enfield, EN1 1YP	https://ladies.etfc.london/			Ladies football club
Enfield Town Ladies Football Club	Enfield Playing Fields, Donkey Lane, Carterhatch Lane, Enfield EN1 3PL	https://ladies.etfc.london/			Ladies football club
Enfield Town Youth FC	Enfield Playing Fields, Donkey Lane, Enfield, EN1 3PL	www.enfieldtownfootballclub.co.uk	07787 875650	etfcyouth@yahoo.co.uk	Youth football club
Enfield Visually Impaired Bowls Club	David Lloyd Centre (Wintertime), Carterhatch Lane, Enfield, EN1 4LF	http://www.enfieldvision.org.uk/bowls.html	020 8373 6260	james.finch@enfieldvision.org.uk	Bowls club for people with a visual impairment.
Friends of Bush Hill Park	EN1 1BE	https://fobhp.wordpress.com/		-	Maintenance of Bush Hill Park.
Friends of Enfield Playing Fields	EN1 3AQ			fepf2007@gmail.com	Maintenance of Enfield Playing Fields.
Friends of St Mark's Autism Services	St Mark's Day Service, Millais Road, Bush Hill Park, Enfield EN1 1EF	www.stmarksdayservice.co.uk	020 8245 9743	stmarkdayservice@btconnect.com	Provides social education and day care for people with Autism and Learning Difficulties who are experiencing emotional and behavioural difficulties.
Friends of St Mark's Autism Services	St Mark's Day Service, Roman Way, Enfield, EN1 1EQ	www.stmarksdayservice.co.uk	020 8366 4323	stmarkdayservice@btconnect.com	Provides social education and day care for people with Autism and Learning Difficulties who are experiencing emotional and behavioural difficulties.
Friends of St Mark's Autism Services	St Mark's Day Service, Percival Road, Enfield, EN1 1QX	www.stmarksdayservice.co.uk	020 8366 3757	stmarkdayservice@btconnect.com	Provides social education and day care for people with Autism and Learning Difficulties who are experiencing emotional and behavioural difficulties.
Latymer Old Boys Football Club	Enfield Playing Fields, Enfield, Middlesex, EN1 3PL		020 8363 4482	N/A	Football club
Latymer Youth Old Boys	Enfield Playing Fields, Donkey Lane, Enfield, EN1 3PL	http://www.lobfc.org/	07903 810788	marc.bleach@btinternet.com	Football club
Oakwood United FC	Enfield Playing Fields(Pitch 17), Donkey Lane, Enfield, Middlesex EN1 3PL	-	07957 143782	N/A	Football club
Royal Air Forces Association Enfield Branch	EN1 1YE	www.rafa.org.uk		-	Local welfare advice is given and provides a base for fundraising activity.

Southbury

St Mark's Day Service	Millais Road, Enfield EN1 1EF	www.stmarksdayservice.co.uk	020 8245 9743	stmarkdayservice@btconnect.com	Provides social education and day care for people with Autism and Learning Difficulties who are experiencing emotional and behavioural difficulties.
The Lawn Indoor Bowling Club	David Lloyd Centre (Wintertime), Carterhatch Lane, Enfield Town, Enfield EN1 4LF	https://mylife.enfield.gov.uk/directory/providerdetails/211300		vcs@enfield.gov.uk	Indoor bowling club
UNITY 70	Wheatsheaf Hall, Roman Way, Bush Hill Park, Enfield EN1 1DS			Jackatunity70@hotmail.com	For young people with disabilities.

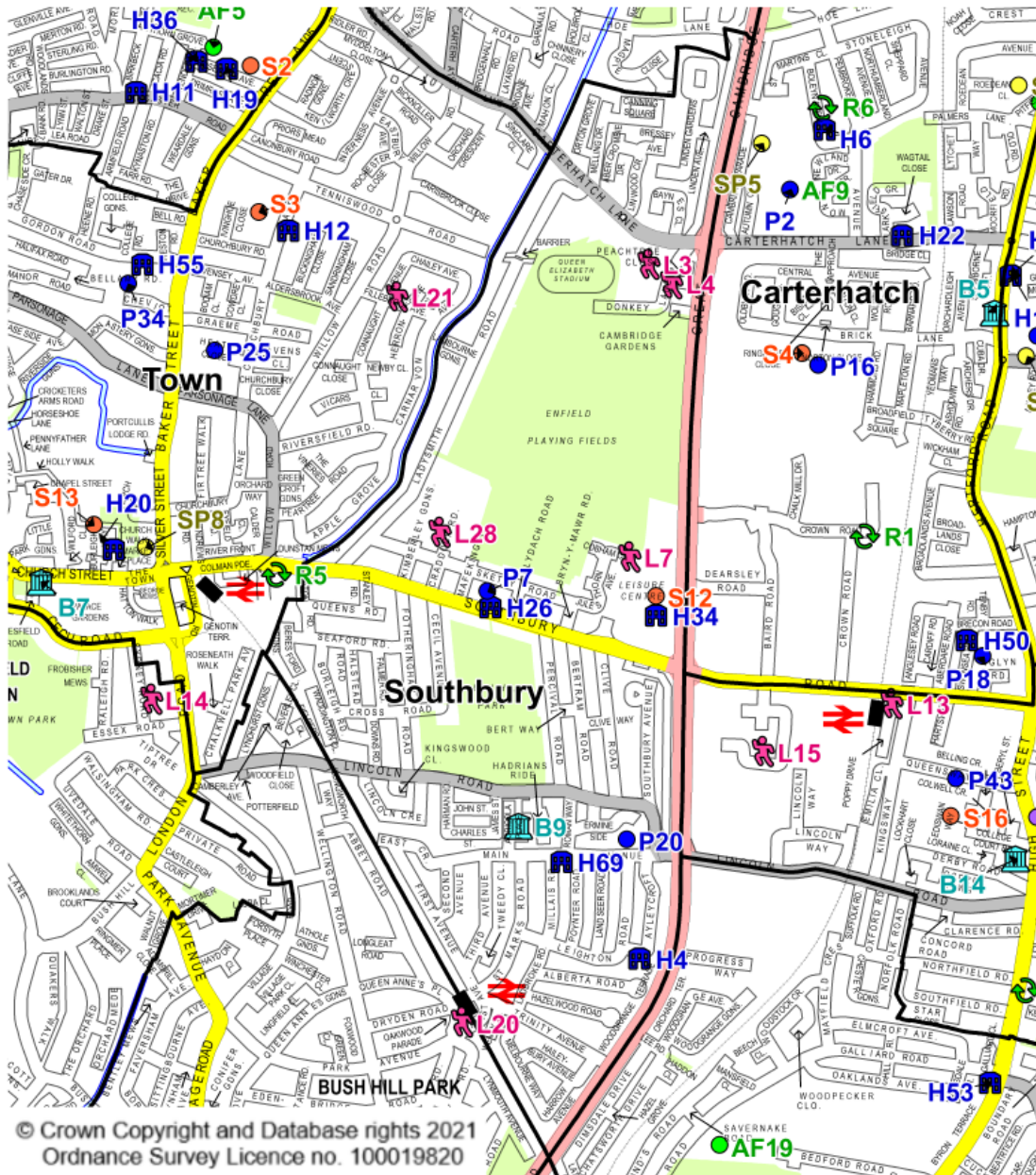
Additional Sources of information

For local information visit the Enfield Council website homepage: <http://www.enfield.gov.uk/>. Creating an Enfield Connected account will enable you to find out about local events and services.

For statistics, search on the [London Datastore](#) or select Local Area Profile data on [NOMIS](#).

On the following page is a map of the ward featuring some local amenities (we cannot guarantee that all such amenities are included).

Southbury



Schools


- P7 George Spicer Primary School
- P16 Suffolks Primary School
- P20 Bush Hill Park Primary School
- P2 Carterhatch Infant School
- P18 Southbury Primary School
- P25 St Andrew's CofE Primary School
- P34 St George's Catholic Primary School
- P43 One Degree Academy

- S2 Enfield County School for Girls
- S3 Chace Community School
- S4 Bishop Stopford's School
- S12 Kingsmead School
- S13 Enfield Grammar School
- S16 Heron Hall Academy

- AF9 Carterhatch Junior School
- AF19 Galliard Primary School

- SP5 Russet House School

Southbury ward

 Parks and open spaces

Libraries

- B9 John Jackson Library
- B7 Enfield Town Library
- B14 Ponders End Library

Halls for hire (list not exhaustive)

- H4 Ayley Croft Hall
- H26 George Spicer School
- H12 Chace Community School
- H69 Wheatsheaf Hall
- H6 Boleyn Hall
- H22 Enfield Rangers Youth Club
- H50 Southbury School
- H53 St Alphege Parish Hall
- H55 St George's RC Primary School

Knowledge & Insight Hub



Sport & Leisure

- L3 David Lloyd Centre
- L4 Queen Elizabeth Stadium
- L7 Southbury Leisure Centre
- L13 Anytime Fitness
- L14 Nuffield Health Fitness & Wellbeing Gym
- L15 PureGym
- L20 My Fitness Place
- L28 Ellenborough Table Tennis Club

Recycling sites

- R5 Tesco Supermarket, Southbury Road
- R6 Tesco Supermarket, Ponders End

Sources and related notes

Various measures – Population, Age profile, ethnicity, religion and language: 2021 Census; © Crown Copyright, Office for National Statistics.

Economic Activity – all economically active 16-64 year olds = working plus unemployed – 2021 Census; © Crown Copyright, the activity rate (%) is the % of the population aged 16-64

Unemployment — the official DWP 'claimant count', April 2023

Universal Credit households – Department for Work and Pensions

Income – Low income households – CACI Paycheck; 2023; © CACI

Deprivation – Ministry for Housing, Communities & Local Government.

Children in low-income households – Department for Work and Pensions (2022)

Fuel Poverty – Department for Business, Energy and Industrial Strategy (2021)

Qualifications – 2021 Census; © Crown Copyright; note that this table excludes apprenticeships and 'other' qualifications

Housing type – 2021 Census; © Crown Copyright

General health – 2021 Census; © Crown Copyright

Life Expectancy – Office for Health Improvement and Disparities (OHID)

Crime rate – uses crime counts from the Metropolitan Police for 2022/23