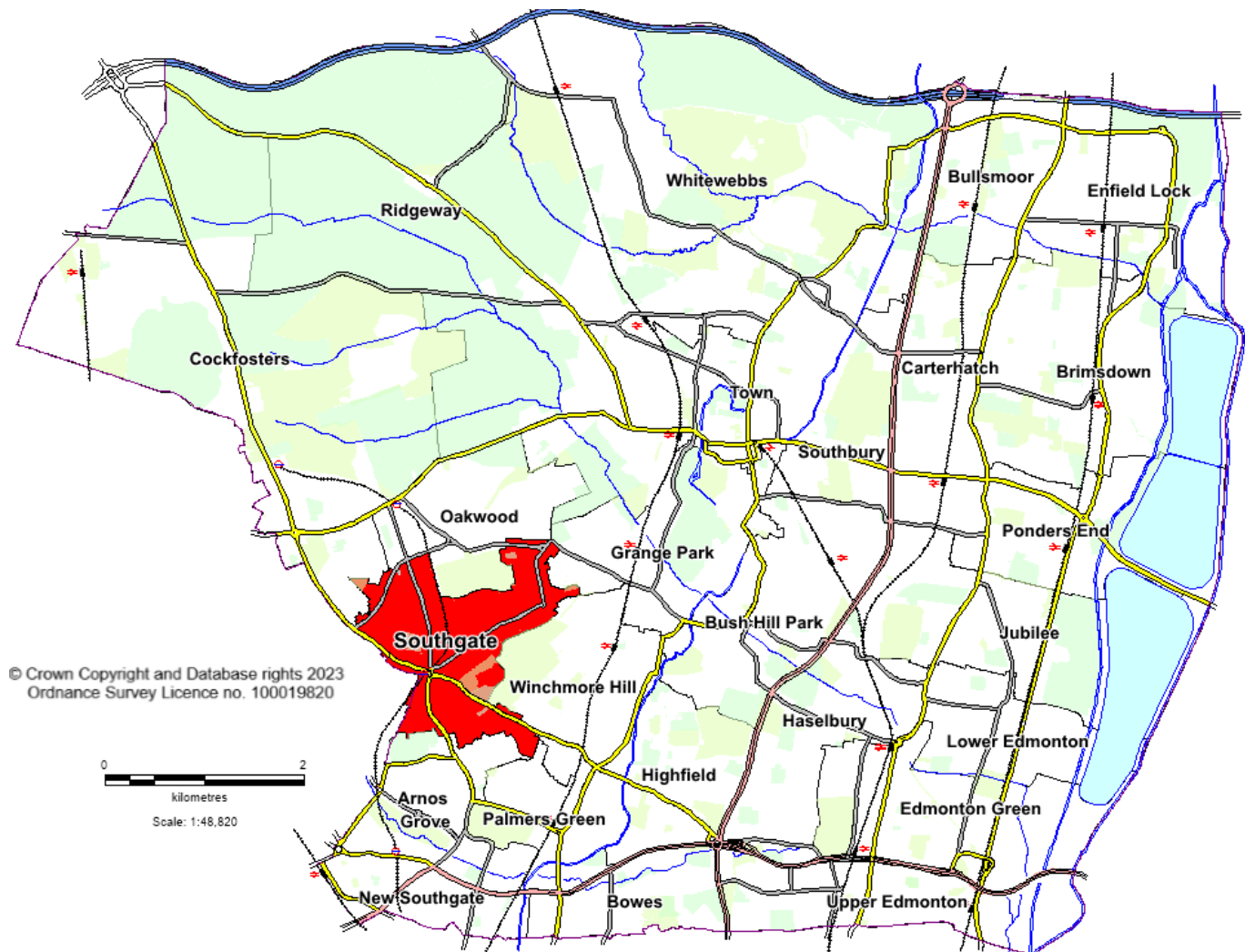


Ward Profile: Southgate 2023



Southgate is situated in the south-west of the borough, and bordered by Arnos Grove, Palmers Green, Winchmore Hill, Grange Park, Oakwood and Cockfosters wards.

It is served by the postal districts of N13, N14 and N21.

The ward falls within the parliamentary constituency of Enfield Southgate.

Southgate

Ward Profile: 2023

This profile is intended to provide a guide to the demography, social and economic data and Council facilities in the ward.

At time of writing, not all data is available at ward level for the new ward boundaries (effective from 2022). Some statistics appearing in this document have been aggregated from smaller statistical geographies on a 'best fit' basis.

The profile has been collated using the most up to date local-level data relating to 2022/23 as far as possible. A variety of statistical sources have been used in its compilation.

Ward Councillors

The ward is represented by the following council members:

Ward	Councillor	Party	Phone	Email
Southgate	Stephanos Ioannou	Conservative Party	020 8379 8457	Cllr.Stephanos.Ioannou@Enfield.gov.uk
Southgate	Chris Joannides	Conservative Party	020 8078 9055	Cllr.Chris.Joannides@enfield.gov.uk
Southgate	Elisa Morreale	Conservative Party	020 8132 0547	Cllr.Elisa.Morreale@enfield.gov.uk

Demography

Summary Statistics

	Southgate	Enfield	Source
Population Estimate (2021 Census)	14,514	329,993	Census 2021
Children aged 0-15	2,667	68,116	
Working-age people (16-64)	9,486	216,855	
Older people aged 65+	2,361	45,015	
% All Children aged 0-15	18.4	20.6	
% All Working-age (16-64)	65.4	65.7	
% All Older people aged 65+	16.3	13.6	
% Not Born in UK - 2021	41.7	40.4	
% English is First Language of no one in household - 2021	14.2	13.4	
Area - Square Kilometres	2.4	82.2	Local Government Boundary Commission
Population density (people per sq km)	6,048	4,014	Census 2021 / Boundary Commission

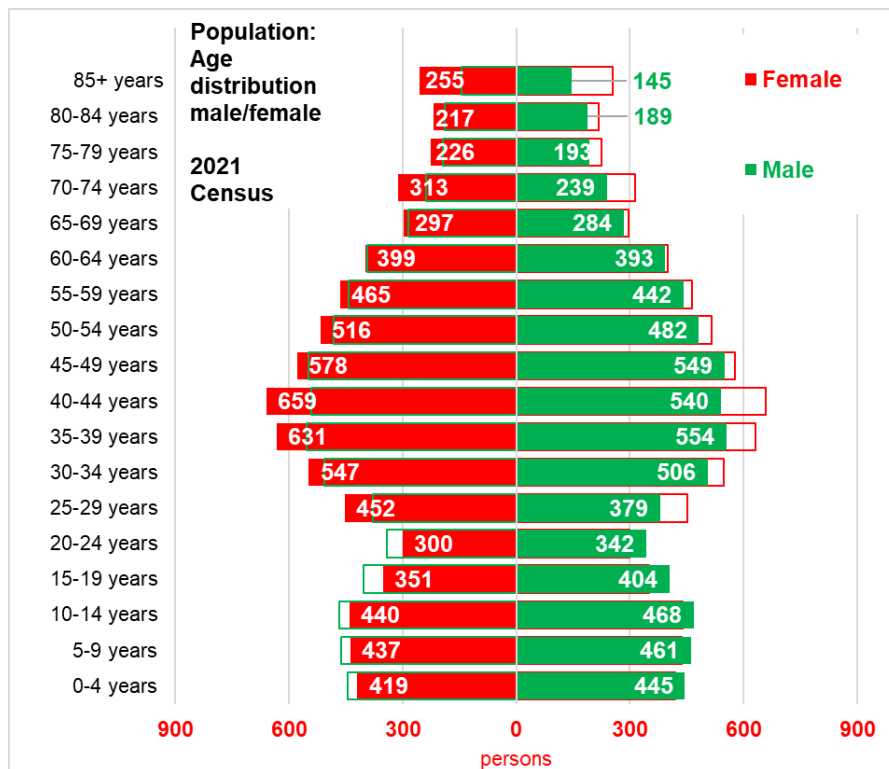
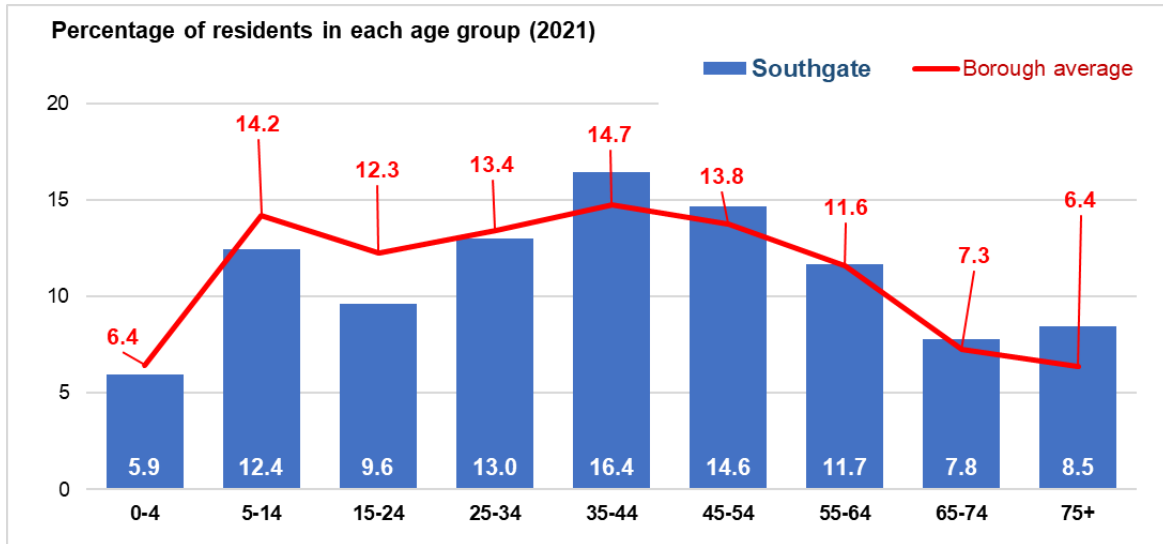
Southgate

Population

Based on the [2021 Census](#), the ward population is estimated to be 14,514.¹ The population increased by 4.6% from 2011 to 2021.

Age Profile

The age profile of the ward reveals with higher than average proportions of 35-44 year-olds and older people, and fewer school aged children. The split between male and female residents by age band is in the chart (bottom).



¹ Census 2021 population totals vary in accordance with geographies and characteristics being measured: eg the sum of all-age ward populations do not necessarily match the published borough total, and the sum of age band totals do not necessarily match ward and borough totals. This has occurred owing to changes in statistical suppression practices used by the ONS in order to release Census data more quickly. Differences are small and have very little effect upon calculations of proportions.

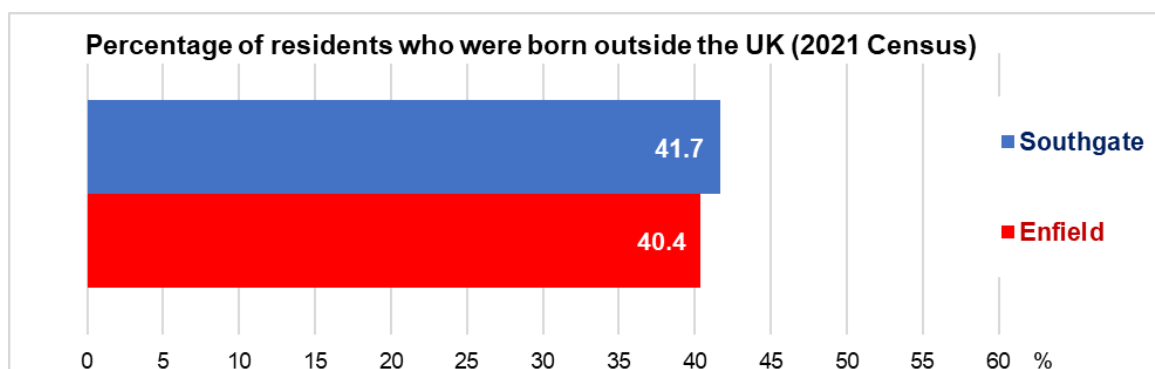
Southgate

Ethnicity

The 2021 Census indicates the ethnic breakdown of the ward to be as follows:

Ethnic Group	Southgate		Borough
	Persons	% of total	%
White British	5,064	34.9	31.3
White Irish	368	2.5	1.9
Gypsy or Irish Traveller	0	0.0	0.1
Greek	470	3.2	1.1
Greek Cypriot	741	5.1	3.0
Turkish	554	3.8	5.3
Turkish Cypriot	235	1.6	2.3
Kurdish	98	0.7	1.7
Bulgarian	241	1.7	1.6
Polish	202	1.4	1.5
Romanian	177	1.2	1.4
Albanian	185	1.3	1.0
Roma / Romany Gypsy	46	0.3	0.3
White Other	1,553	10.7	7.5
Mixed: White / Black Caribbean	179	1.2	1.6
Mixed: White / Black African	131	0.9	0.9
Mixed: White / Other Black (incl Black British)	7	0.0	0.1
Mixed: White / Asian	240	1.7	1.2
Mixed: Black / Asian	5	0.0	0.1
Mixed: Other	320	2.2	2.0
Indian	860	5.9	3.6
Pakistani	224	1.5	1.1
Bangladeshi	134	0.9	2.5
Chinese	393	2.7	0.8
Other Asian	580	4.0	3.5
Black British	77	0.5	1.8
Somali	56	0.4	2.5
Ghanaian	45	0.3	1.5
Nigerian	78	0.5	1.5
Other Black African	215	1.5	5.3
Black Caribbean	269	1.9	5.1
Other Black	48	0.3	0.8
Other Ethnic Group: Arab	94	0.6	0.8
Other Ethnic Group	610	4.2	3.1

Residents born outside the UK



Southgate

Language

The 2021 Census reveals the languages spoken by people living in the ward.

At the time of publication, ward-level data were only available for residents aged sixteen and over, and some languages are not yet given in a disaggregated form (eg Bulgarian, Albanian and certain other European languages).

The most widely-spoken languages at that time were:

Main Language	Southgate	
	Number	%
English	8741	74.8%
Other EU language (incl Romanian, Bulgarian, Czech)	1125	9.6%
Turkish	454	3.9%
Other Non-EU language (incl Albanian)	276	2.4%
Polish	179	1.5%
West or Central Asian languages	159	1.4%

Source: 2021 Census

Religion

The 2021 Census showed the religious makeup of the ward as:

Religion	Southgate		Borough Average %
	Number	%	
Christian	6,590	45.4	46.4
No religion	3,418	23.5	19.8
Muslim	1,778	12.2	18.6
Religion not stated	1,128	7.8	7.0
Hindu	652	4.5	3.1
Alevi	137	0.9	2.4
Jewish	429	3.0	1.1
Other religion	183	1.3	0.7
Buddhist	103	0.7	0.5
Sikh	100	0.7	0.4

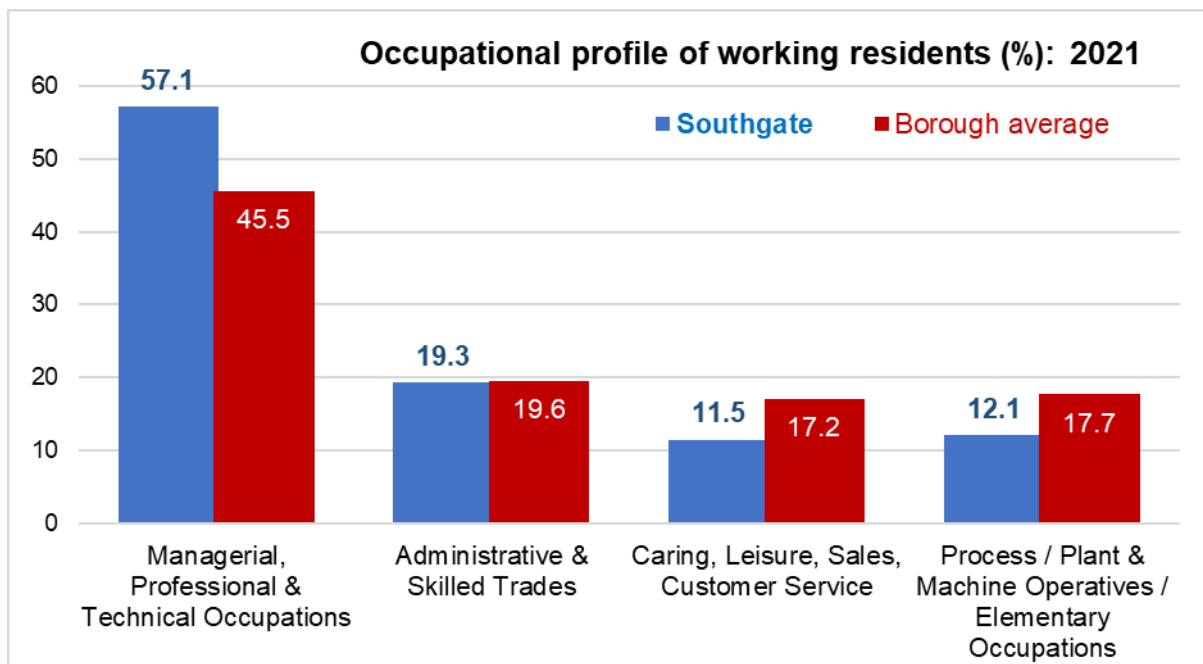
Socio-Economic Factors

Key features:

- The ward has higher than average proportions of adults in managerial and professional occupations.
- Household incomes are above the borough average, with lower than average proportions of households in poverty.
- 4.0% of adults are on unemployment benefits and 17.0% of households receive Universal Credit – lower levels than the borough averages for both
- Deprivation Indices: the ward has mostly low deprivation levels – it is among the 50% least deprived wards in England.
- The proportions of households in fuel poverty is below the borough average (10.3%, compared with 13.8% for the borough)
- Crime levels are relatively low.
- Health: at the 2021 Census, 86% of residents reported Very Good or Good health
- Higher than average numbers of households are owner-occupiers
- Levels of educational attainment are higher than that of the borough population in general.

Socio-economic classification

Occupational groups are taken from the 2021 Census. The table below indicates the occupational profile of the ward, compared with the borough in general.



Low Income Households

Data from CACI Ltd indicate that – as at 2023 – households in the ward have an average (median) household income of around **£53,000 per annum**, which is above the borough and London region averages.

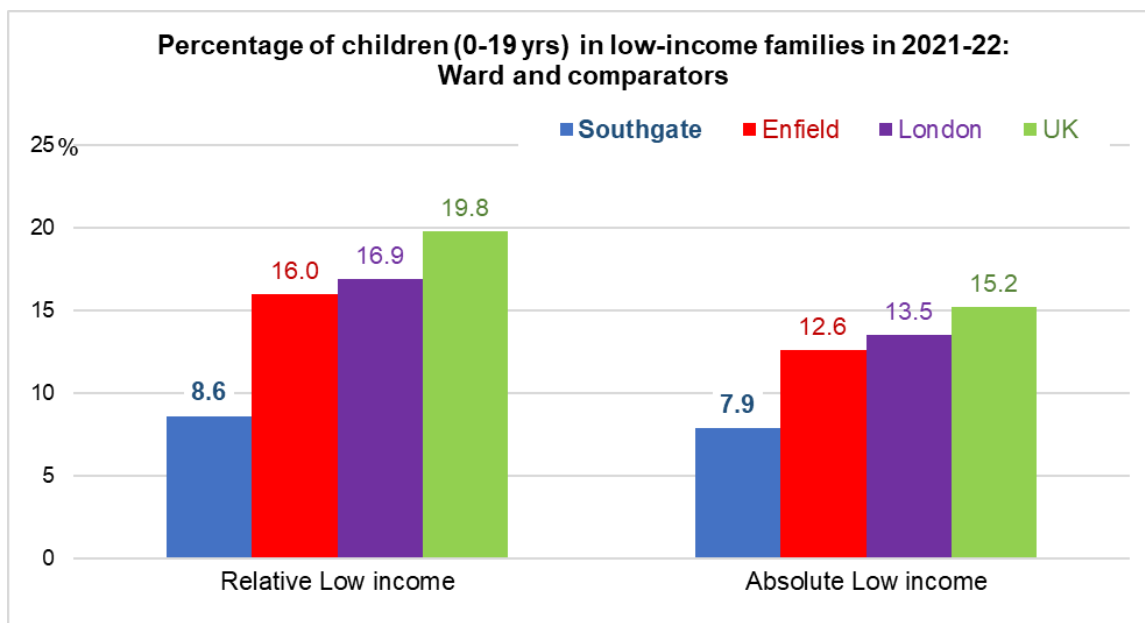
- 11.4% of households have a household income of less than £20,000 per annum – the borough average is 17.3%
- 6.2% of households have an income below £15,000 per annum – the borough average is 10%

Southgate

Statistics from the Department for Work and Pensions indicate that, in 2022:

- 295 children² in the ward (8.6% of the total) were living in families with Relative low income, and
- 270 (7.9%) were in families of Absolute low income³.

The proportions of children in poverty compared with local, regional and national averages are shown in the chart below.



Benefit Claims

- As of April 2023, the unemployed claimant count⁴ in the ward was 375, representing 4.0% of the local working-age population (the borough average was 6%)
- At February 2023, 1,059 households (including working families) were claiming Universal Credit (17.0% of all households in the ward). This compares with a borough average of 29.0% on Universal Credit.

Economically active people

In 2021, the estimated proportion of people aged 16-64 who were in work or looking for work (the economically active) was higher than the borough average, at 75.1%. The proportion in employment was 70.1%.

Deprivation score

The Indices of Deprivation 2019 – published by the Ministry of Housing, Communities and Local Government⁵ measure **relative** deprivation in neighbourhood areas (Lower Layer Super Output Areas). These are ranked and sorted into deciles of relative deprivation.

Southgate is among the least deprived 50% of all wards in England.⁶

² Aged up to 19 years (includes 16-19 year-olds who are in training or non-advanced education – ie categories for which Child Benefit would be payable assuming no other disqualifying factors)

³ Relative low income: equivalised household income is less than 60% of the UK median for that year. Absolute low income: equivalised household income is less than 60% of the UK median for the period 2010-2011.

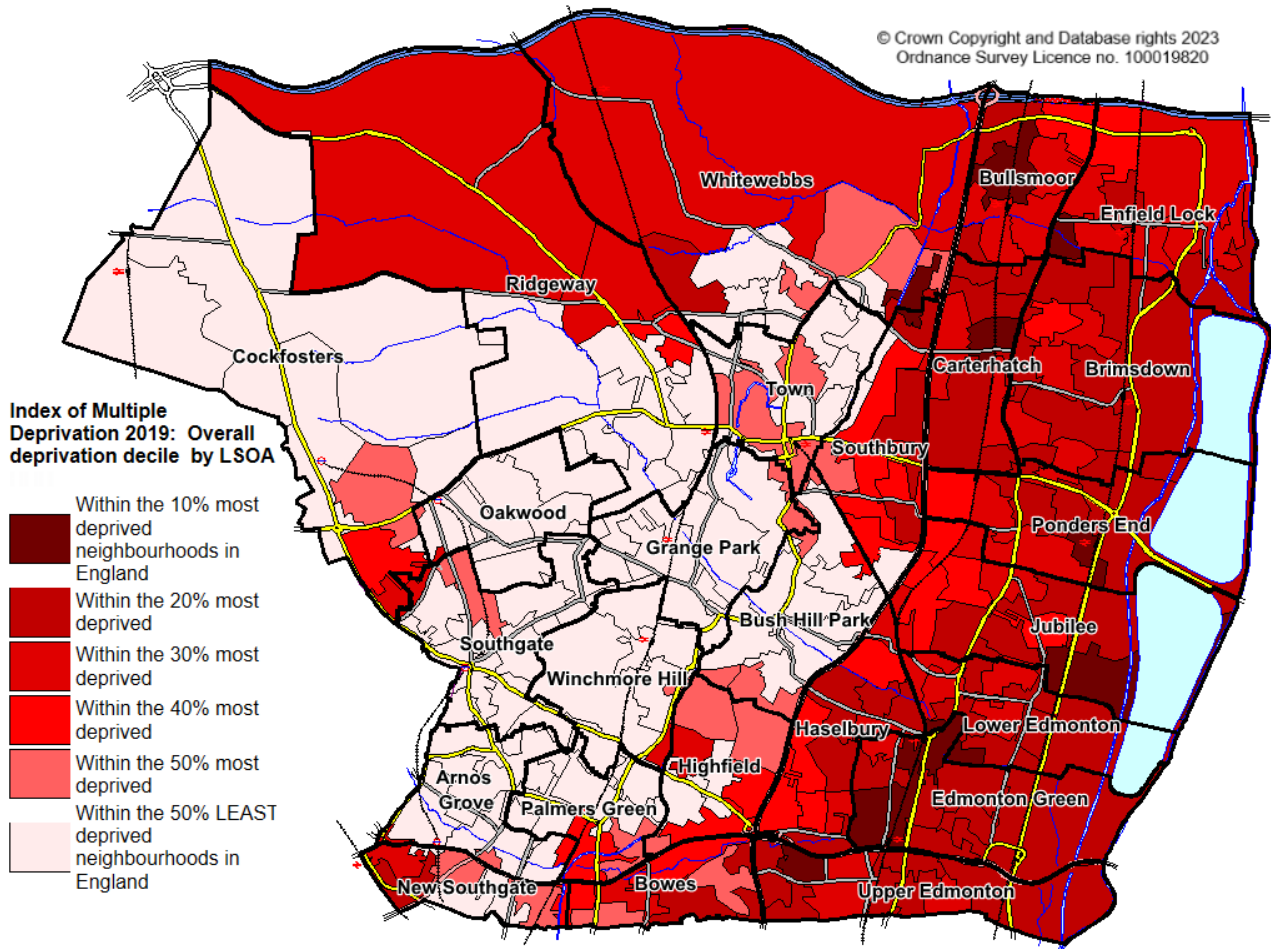
⁴ The 'narrow' measure of unemployment: the number of people receiving either Job Seekers' Allowance, or unemployed claimants of Universal Credit who are required to seek work.

⁵ Now the Department for Levelling Up, Housing and Communities

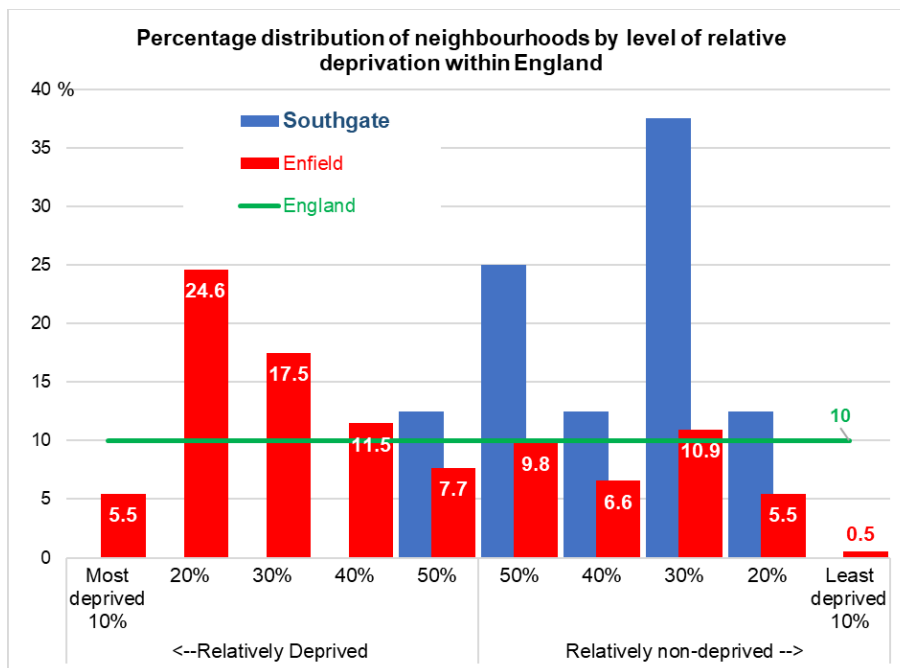
⁶ Using rank of average score of constituent Lower layer Super Output Areas

Southgate

The map below illustrates how deprived the neighbourhood areas of the ward are, compared with all such areas in England. Darker shading indicates higher relative deprivation levels.



5% of Enfield's neighbourhood areas are among the 10% most deprived in the country, with a further 25% within the 20% most deprived. The chart below shows how the neighbourhood areas of the ward compares with this, and with the distribution in England.



Southgate

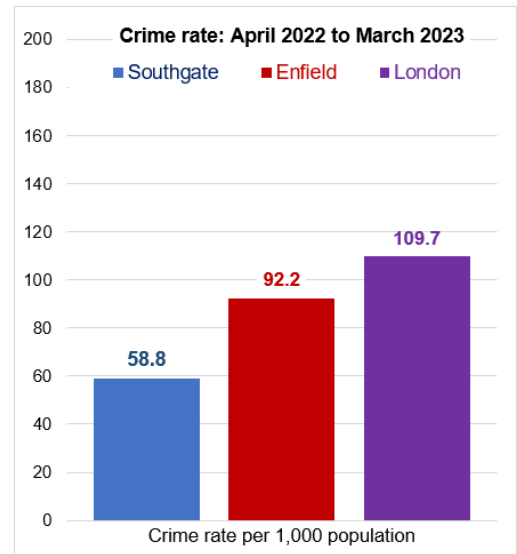
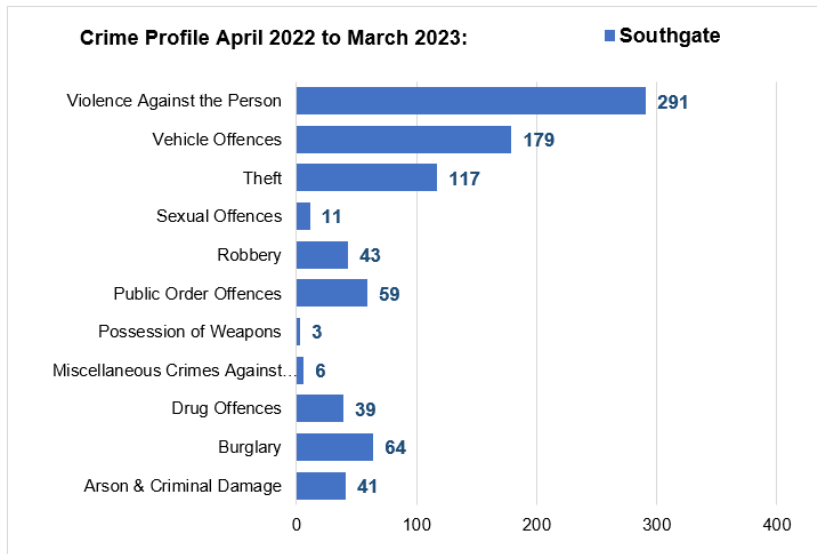
Fuel Poverty

Best-fit geographic analysis of government statistics⁷ reveal that, as at 2021, 10.3% of households in the ward were in fuel poverty. This proportion was lower than the borough, regional and national averages (13.8%, 11.9% and 13.1% respectively).

Crime

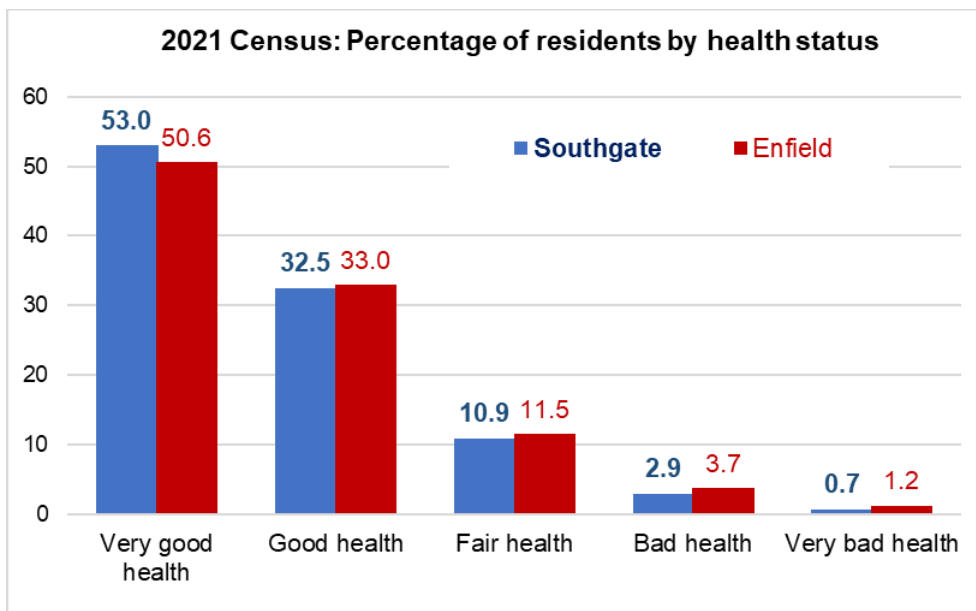
Metropolitan Police data for the period April 2022 to March 2023 indicate that:

- There were 853 notifiable offences in the ward – a rise of 3.3% on the previous year.
- The crime rate was 58.8 offences per 1,000 population – lower than the borough and regional averages.
- The most numerous offence categories were Violence Against the Person and Vehicle Offences.



Health

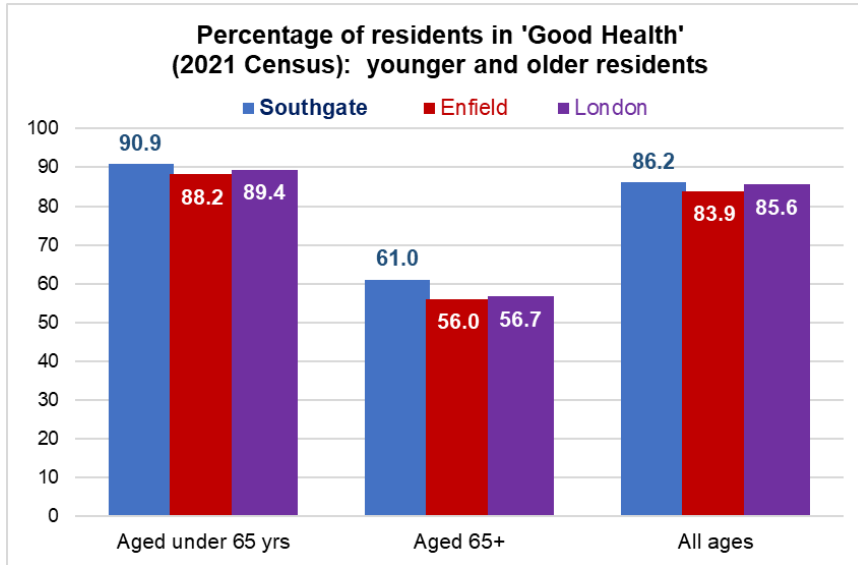
The 2021 Census asks residents to describe their general health. The chart below illustrates the response:



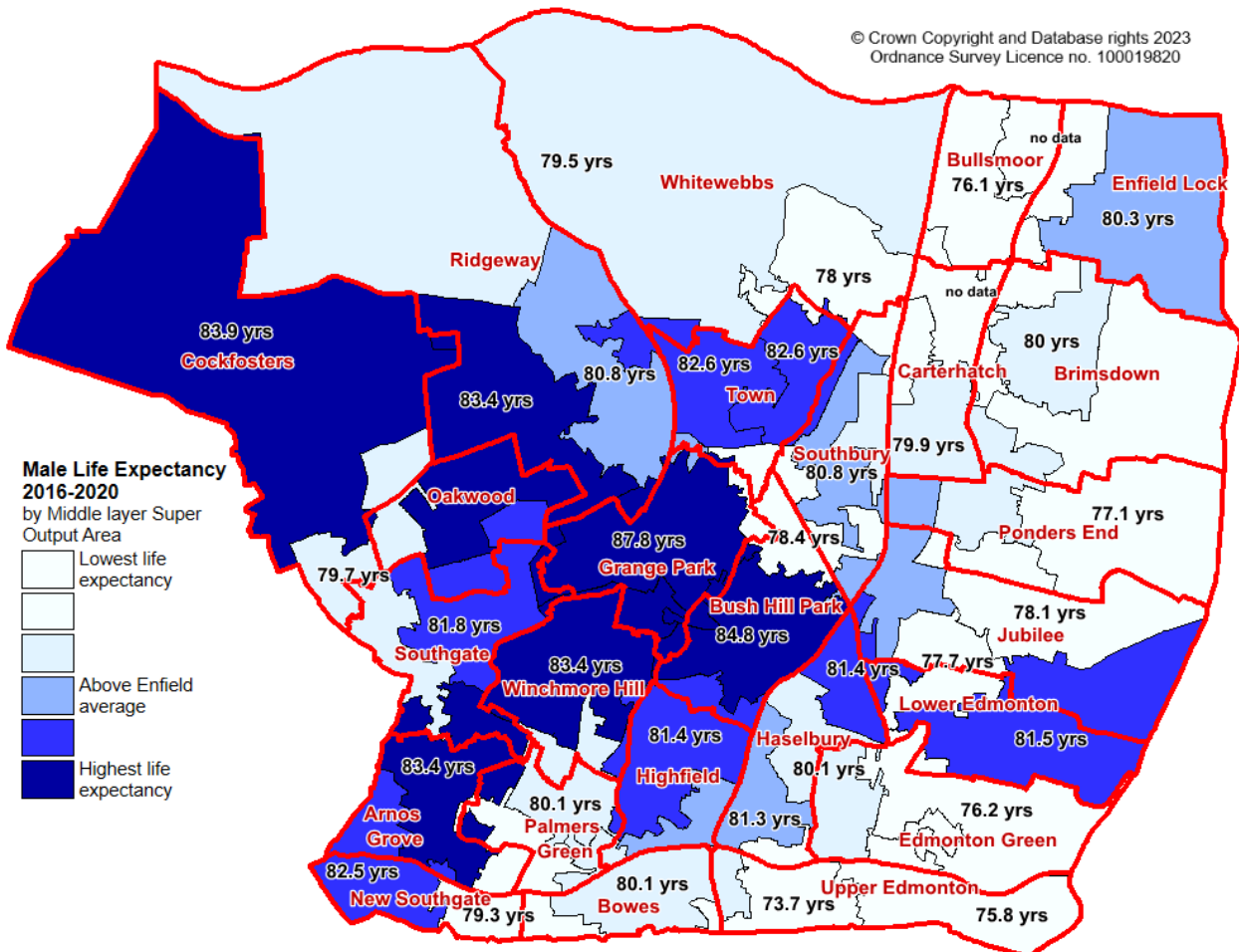
⁷ Published by Department for Business, Energy & Industrial Strategy

Southgate

Ageing in a state of good health is obviously a desirable aim where possible, and the Census provides a snapshot of the health of people in different age groups. A separate analysis divides the population into those whose health is broadly 'Good' and those for whom it is 'Not Good'. The chart below details the percentage of under 65s and over 65s who describe their health as Good.



Life Expectancy information at ward level is not yet available for the 2022 Ward boundary geographies. However, data are available at Middle Layer Super Output Area level - another census geography with boundaries that do not match those of wards. These are mapped below: the darkest shaded areas have the highest life expectancy at birth.



Southgate

The latest health information about the ward can be obtained from the [Local Health](#) website by choosing Find My Area and entering the ward name (2022 wards had not yet been uploaded at time of publication).

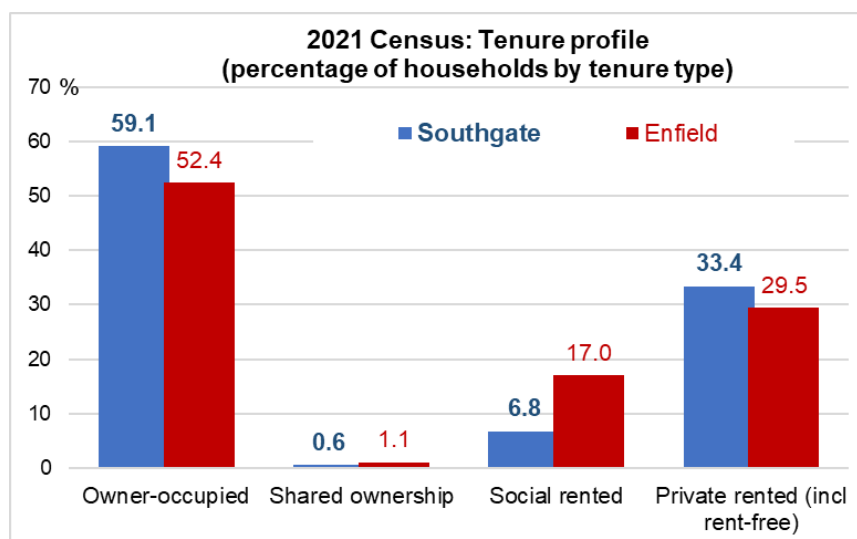
GP Surgeries

There are no GP surgeries in the ward, although there are several in neighbouring wards:

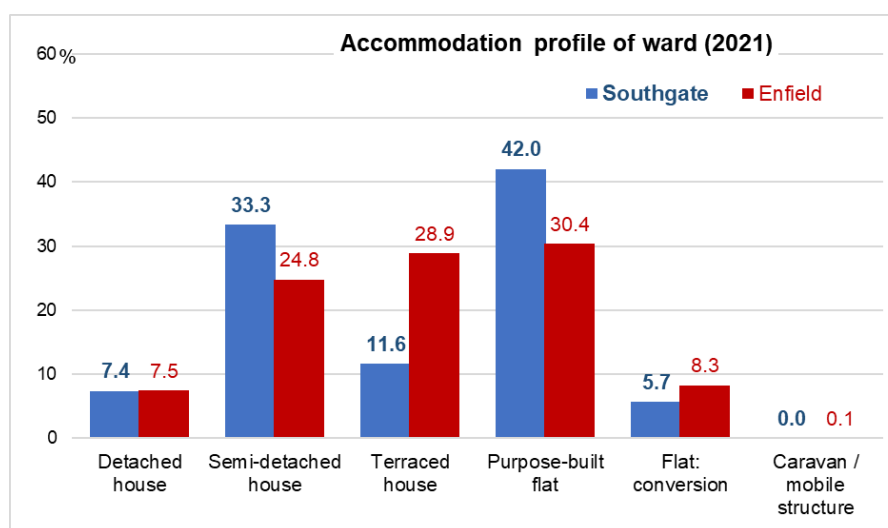
Cockfosters Medical Centre	Heddon Court Avenue	Cockfosters	EN4 9NB
Gillan House Surgery	457 Green Lanes	Palmers Green	N13 4BS
Grovelands Medical Centre	1 Grovelands Road	Palmers Green	N13 4RJ
Highlands Practice	3 Florey Square	Winchmore Hill	N21 1UJ
Oakwood Medical Centre	Malcolms Way	Reservoir Road	N14 4AQ
Park Lodge Medical Centre	3 Old Park Road	Palmers Green	N13 4RG
Southgate Health Centre	270 Chase Side	Southgate	N14 4PR
The North London Health Centre	Broomfield Avenue	Palmers Green	N13 4JJ
The Woodberry Practice	1 Woodberry Avenue	Winchmore Hill	N21 3LE
Winchmore Hill Practice	808 Green Lanes	Winchmore Hill	N21 2SA

Housing

The 2021 (Census) profile of the households in the ward by housing tenure (sector) is as shown below, compared with borough averages.




The 2021 Census data provides a view of the accommodation type by ward compared with the rest of the borough.



Southgate

Property Prices

Ward-level averages of sale prices paid have not yet been published (at time of publication of this document), so the average ward property price shown in the table below has been aggregated from smaller geographies.⁸



Education

Schools in the ward are as follows:

Eversley Primary School	Chaseville Park Road	N21 1PD
St Andrew's Southgate Primary School (CE)	297 Chase Road	Southgate N14 6JA
West Grove Primary	218a Chase Road	Southgate N14 4LR
North London Hospital School	Priory Hospital, Grovelands House	The Bourne N14 6RA
Wolfson Hillel Primary School	154 Chase Road	Southgate N14 4LG

Performance tables for schools:

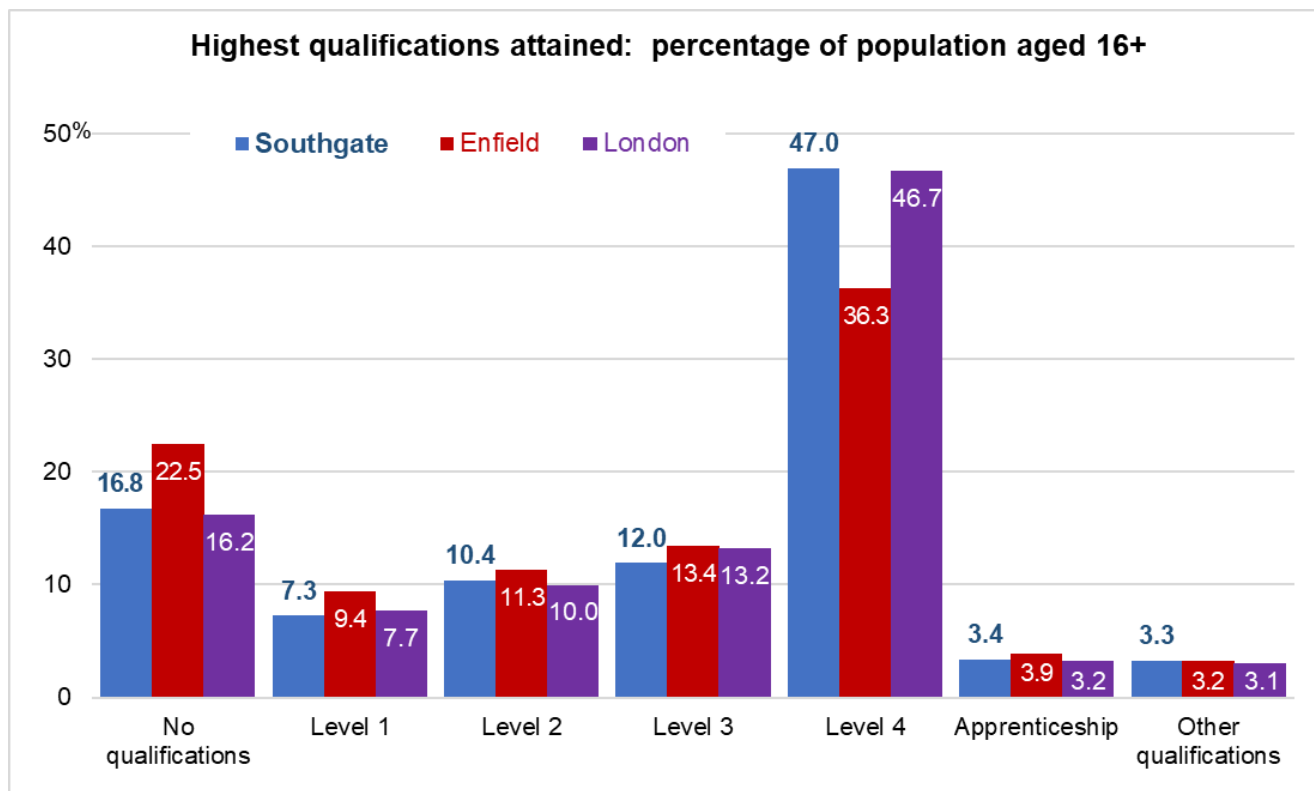
The [Department for Education](#) publishes school performance data on their searchable webpages.

Qualifications in adults

Taken from the 2021 Census data the chart below shows the distribution of academic qualifications by population in the ward (aged 16 and over), and the borough-wide and regional average comparators.

⁸ the ward average given is the mean of the median values of constituent Lower layer Super Output Areas. These values are therefore indicative only.

Southgate



Level 1 and entry level qualifications:	1 to 4 GCSEs grade A* to C , Any GCSEs at other grades, O levels or CSEs (any grades), 1 AS level, NVQ level 1, Foundation GNVQ, Basic or Essential Skills
Level 2 qualifications:	5 or more GCSEs (A* to C or 9 to 4), O levels (passes), CSEs (grade 1), School Certification, 1 A level, 2 to 3 AS levels, VCEs, Intermediate or Higher Diploma, Welsh Baccalaureate Intermediate Diploma, NVQ level 2, Intermediate GNVQ, City and Guilds Craft, BTEC First or General Diploma, RSA Diploma
Level 3 qualifications:	2 or more A levels or VCEs, 4 or more AS levels, Higher School Certificate, Progression or Advanced Diploma, Welsh Baccalaureate Advance Diploma, NVQ level 3; Advanced GNVQ, City and Guilds Advanced Craft, ONC, OND, BTEC National, RSA Advanced Diploma
Level 4 qualifications and above:	Degree (BA, BSc), higher degree (MA, PhD, PGCE), NVQ level 4 to 5, HNC, HND, RSA Higher Diploma, BTEC Higher level, professional qualifications (for example, teaching, nursing, accountancy)
Other qualifications:	Vocational or work-related qualifications, other qualifications achieved in England or Wales, qualifications achieved outside England or Wales (equivalent not stated or unknown)

Culture and Leisure

There is one library in the ward:

Southgate Library, High Street, Southgate, N14 6BP

Tel: 020 8379 5562

There is one leisure centre:

Southgate Leisure Centre

Winchmore Hill Road, Southgate, London

N14 6AD

Parks and open spaces include:

BOURNESIDE SPORTS GROUND

Queen Elizabeth's Drive

Southgate

N14 6RA

IVY ROAD OPEN SPACE

New Southgate

Southgate

N14 4LN

The ward also borders Oakwood Park and Grovelands Park.

Southgate

Places of worship

Name & Address	Website	Tel no. (if known)
Southgate Methodist Church, 47 The Bourne, London N14 6RS	http://www.southgatemethodist.org.uk/	020 8886 8067
Cockfosters and Southgate Synagogue, Old Farm Ave, London N14 5QR	https://cnss.org.uk/	020 88868225
St. Andrew's Parish Church, Chase Side, Southgate, Chase Side, London N14 5PP	http://www.st-andrews-southgate.co.uk/	020 84478108

Voluntary and Community Sector

Some locally based community organisations are given below. This list is not exhaustive.

Organisation	Address (where known/applicable)	Website (if known)	Telephone	Email	Description of Services
Alan Pullinger Youth Centre	1 John Bradshaw Road, Southgate, London, N14 6BT	-	020 8379 5800	youthenfield@enfield.gov.uk	Youth centre for young people aged 11-19 years (and to 24 years with a disability) to learn new skills and do amazing activities.
Cancer Research UK - Southgate	90 Chase Side, Southgate, London, N14 5PH	www.cancerresearchuk.org	020 8882 7969		Charity shop
Cockfosters & N. Southgate Synagogue (Community Cares)	Old Farm Avenue, Southgate, London, N14 5QR	www.ourshul.co.uk	020 8886 8225	office@ourshul.co.uk	Provides place of worship and activities, programmes and events and Community Care Team Community care team
DAZU	Alan Pullinger Centre, 1 John Bradshaw Road, Southgate, N14 6BT	www.dazu.co.uk	020 8373 2718	liz.smith@dazu.co.uk	Providing a range of recreational and educational activities for children and young people of all ages and abilities
Enfield Judo Club	Southgate College, Learning and Disability Centre, London, London N14 6BS	www.enfieldjudoclub.co.uk	07799 770919	enfieldjudoclub@ntlworld.com	Part-time club giving children and young people the chance to experience judo.
Enfield School of Life Saving	Southgate Leisure Centre, Winchmore Hill Road, Southgate, London N14 6AD	www.enfieldlifesaving.org.uk		allan@lanstein.fsn.net.co.uk	Teaching Life Saving, Life Guarding with AED, Life Support, First Aid at work, and Paediatric FA to the syllabus for various awards of the Royal Life Saving Society.
Enfield Waterpolo Club	Southgate Leisure Centre, Winchmore Hill Road, Southgate, London N14 6AD	www.enfieldwaterpolo.co.uk	07737 021137	martin.w@enfieldwaterpolo.co.uk	Waterpolo Club
Halliwick Penguins Swimming Club	Southgate Leisure Centre, Winchmore Hill Road, Southgate, N14 6AD	www.halliwickpenguins.org		-	Swimming club for people with a disability, of whatever type and of whatever age. Using the Halliwick Concept.

Southgate

London & Quadrant Housing Trust (L&Q)	100 High Street, Southgate, London, N14 6BN	www.lqgroup.org.uk	0300 4569966	-	Building high quality homes to meet the range of needs and incomes.
Maison Moti Ltd	78 Nursery Road, Southgate N14 5QH	www.maisonmoti.co.uk	020 8366 6464	info@maisonmoti.co.uk	Quality accommodation, care and support services to promote mental health recovery and independent living.
Minchendon Netball Club	N14 6DG	https://mylife.enfield.gov.uk/directory/providerdetails/211233		minchendennetballclub@hotmail.co.uk	Netball club
Monkey Music	The Bourne Methodist Church, London N14 6RS	www.monkeymusic.co.uk	020 8360 2730	southgate@monkeymusic.co.uk	Music Classes
North London & South Herts Ramblers	N14 6RN	www.ramblers.org.uk/north-london-south-herts	020 8959 4529	ramblers@ramblers.org.uk	Walks lasting 11-14 miles.
Norwood Ravenswood Charity Shop	70 Chase Side, Southgate, London, N14 5PH	www.norwood.org.uk	020 8809 8809		Charity shop
Operation Fish	c/o The Bourne Methodist Church, The Bourne, Southgate, London N14 6RS		020 8882 1831	-	Offers voluntary help to the elderly, the house bound and those with disabilities.
Over 50 Bangladeshi Society	St Andrew's Church Hall, Chase Side, Southgate, London N14 5PP			vcs@enfield.gov.uk	Bangladeshi group that provides weekly social, cultural and physical activities for older people.
Oxfam Shop - Chase Side	40 Chase Side Southgate, London N14 5PA	www.oxfam.org.uk	020 8882 4752	oxfamshop4692@oxfam.org.uk	Charity shop
Royal British Legion - Southgate Branch	Hollies Hall, Nursery Road, Southgate, London N14 5QD	http://counties.britishlegion.org.uk/counties/greater-london/london-branches/southgate?gclid=EAlaQoBChMlvZWR7dO99QIVVeDtCh2U0wAIEAAAYASAAEgJZffD_BwE&gclid=aw.ds	020 8245 4850	N/A	Provides lifelong support for the Armed Forces community - serving men and women, veterans, and their families
Southgate District Civic Trust	108 Chelmsford Road, Southgate, London, N14 4JL	www.southgatedistrictcivictrust.org.uk		info@southgatedistrictcivictrust.org.uk	To conserve and enhance the best aspects of the district.
The Brenda Key School of Dance	The Bourne Methodist Church, The Bourne, Southgate, London N14 6RS	www.brendakeyschoolofdance.co.uk	020 8361 7584	admin@brendakeyschoolofdance.co.uk	Professional dance tuition for children, young people and adults
UK Thalassaemia Society	19 The Broadway, Southgate Circus, London, N14 6PH	www.ukts.org	020 8882 0011	office@ukts.org	Provides awareness for the genetic blood disorder.
Ultimate Strike & Disability Martial Arts Academy	Alan Pullinger Centre, 1 John Bradshaw Road, Southgate, London N14 6BT	www.dmaa.org.uk		N/A	Martial Arts for those with a disability

Southgate

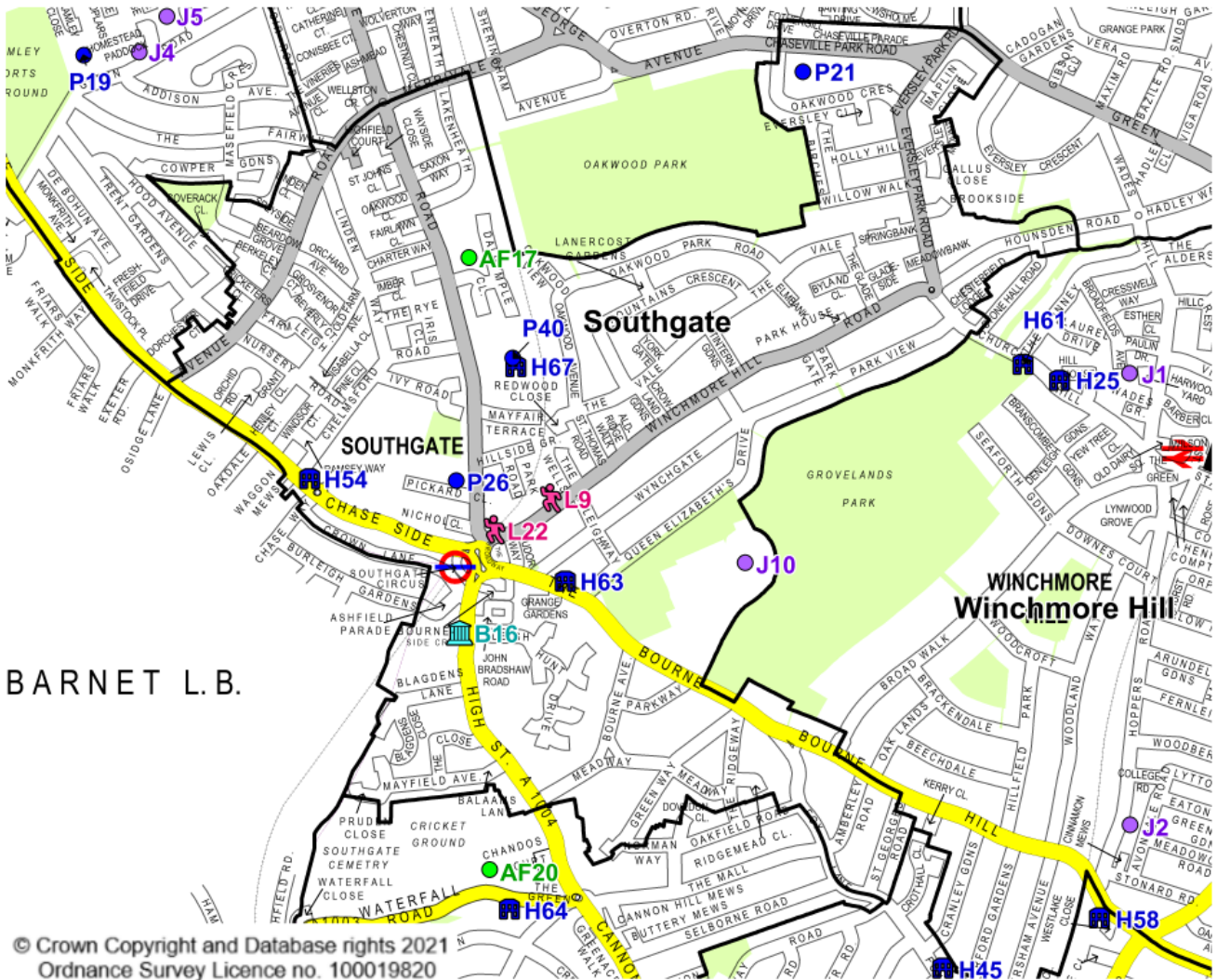
Additional Sources of information

For local information visit the Enfield Council website homepage: <http://www.enfield.gov.uk/>. Creating an Enfield Connected account will enable you to find out about local events and services.

For statistics, search on the [London Datastore](#) or select Local Area Profile data on [NOMIS](#).

On the following page is a map of the ward featuring some local amenities (we cannot guarantee that all such amenities are included).

Southgate



© Crown Copyright and Database rights 2021
Ordnance Survey Licence no. 100019820

Southgate ward

Parks and open spaces

Schools

- P19 De Bohun Primary School
- P21 Eversley Primary School
- P26 St Andrew's Southgate Primary School (CE)
- P40 West Grove Primary
- AF20 Walker Primary School
- J1 Keble Preparatory School
- J2 Palmers Green High School
- J4 Salcombe Preparatory School
- J5 Vita Et Pax School
- J10 North London Hospital School

Halls for hire

- H25 Friends Meeting House
- H54 St Andrews Church Hall
- H61 St Pauls Church Hall
- H63 The Bourne Methodist Church
- H64 Walker Hall
- H67 West Grove Primary School

Sport & Leisure

- L9 Southgate Leisure Centre
- L22 PureGym London Southgate

Libraries

- B16 Southgate Circus Library

Sources and related notes

Various measures – Population, Age profile, ethnicity, religion and language: 2021 Census; © Crown Copyright, Office for National Statistics.

Economic Activity – all economically active 16-64 year olds = working plus unemployed – 2021 Census; © Crown Copyright, the activity rate (%) is the % of the population aged 16-64

Unemployment — the official DWP 'claimant count', April 2023

Universal Credit households – Department for Work and Pensions

Income – Low income households – CACI Paycheck; 2023; © CACI

Deprivation – Ministry for Housing, Communities & Local Government.

Children in low-income households – Department for Work and Pensions (2022)

Fuel Poverty – Department for Business, Energy and Industrial Strategy (2021)

Qualifications – 2021 Census; © Crown Copyright; note that this table excludes apprenticeships and 'other' qualifications

Housing type – 2021 Census; © Crown Copyright

General health – 2021 Census; © Crown Copyright

Life Expectancy – Office for Health Improvement and Disparities (OHID)

Crime rate – uses crime counts from the Metropolitan Police for 2022/23