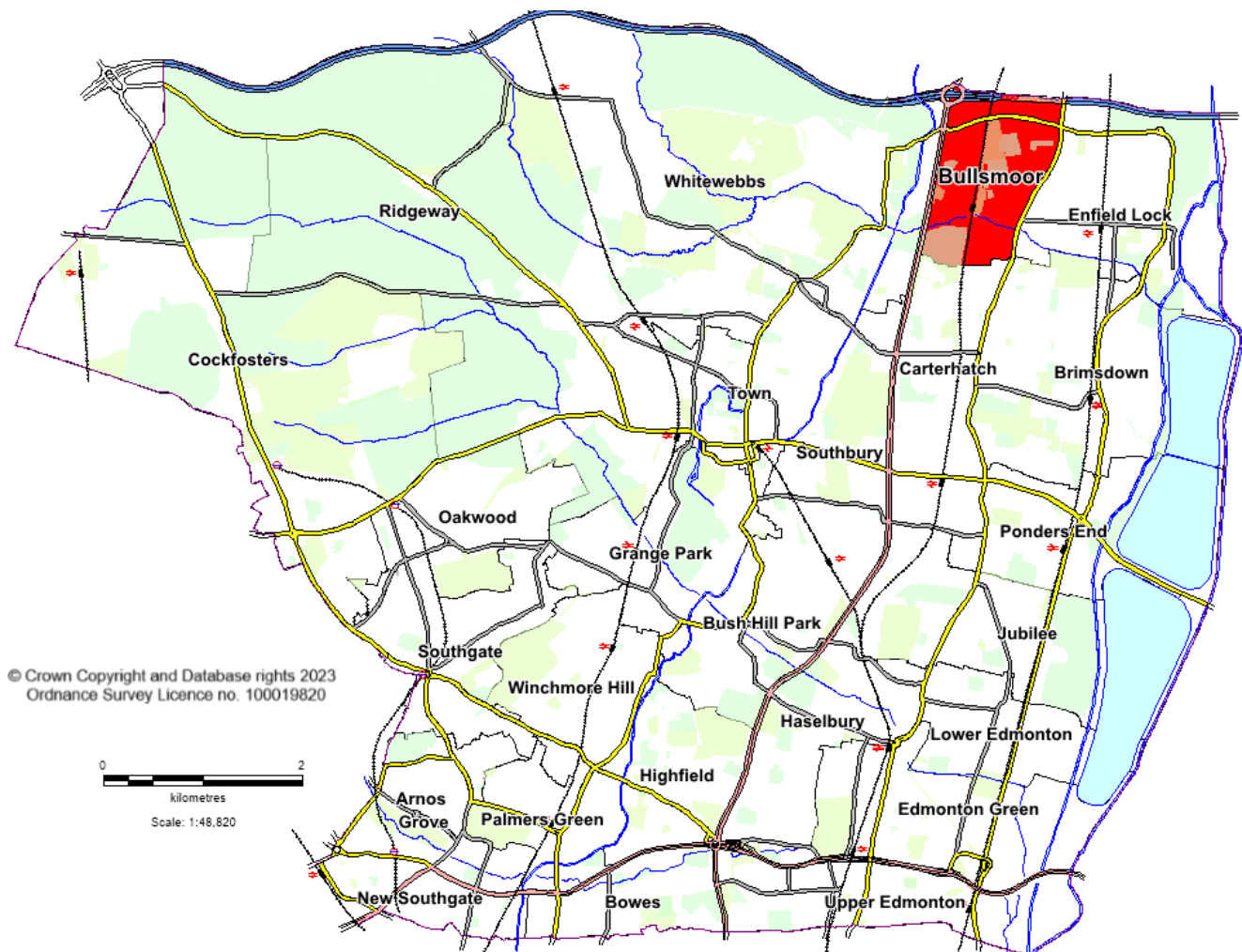


Ward Profile: Bullsmoor 2023



Bullsmoor is a new ward (from 2022), covering a large part of the previous ward of Turkey Street. It is situated in the north-east of the Borough, bordered by the wards of Enfield Lock, Whitewebbs, Carterhatch and Brimsdown.

It is covered by postal district of EN3, EN1 and EN8

Bullsmoor falls within the parliamentary constituency of Enfield North.

Bullsmoor

Ward Profile: 2023

This profile is intended to provide a guide to the demography, social and economic data and Council facilities in the ward.

At time of writing, not all data is available at ward level for the new ward boundaries (effective from 2022). Some statistics appearing in this document have been aggregated from smaller statistical geographies on a 'best fit' basis.

The profile has been collated using the most up to date local-level data relating to 2022 as far as possible. A variety of statistical sources have been used in its compilation.

Ward Councillors

The ward is represented by the following council members:

Ward	Councillor	Party	Phone	Email
Bullsmoor	Kate Anolue	Labour Party	020 8379 2561	Cllr.Kate.Anolue@Enfield.gov.uk
Bullsmoor	Destiny Karakus	Labour Party	TBA	Cllr.Destiny.Karakus@enfield.gov.uk

Demography

Summary Statistics

	Bullsmoor	Enfield	Source
Population Estimate (2021 Census)	11,454	329,993	Census 2021
Children aged 0-15	2,506	68,116	
Working-age people (16-64)	7,549	216,855	
Older people aged 65+	1,399	45,015	
% All Children aged 0-15	21.9	20.6	
% All Working-age (16-64)	65.9	65.7	
% All Older people aged 65+	12.2	13.6	
% Not Born in UK - 2021	36.4	40.4	
% English is First Language of no one in household - 2021	11.3	13.4	
Area - Square Kilometres	1.8	82.2	Local Government Boundary Commission
Population density (people per sq km)	6,363	4,014	Census 2021 / Boundary Commission

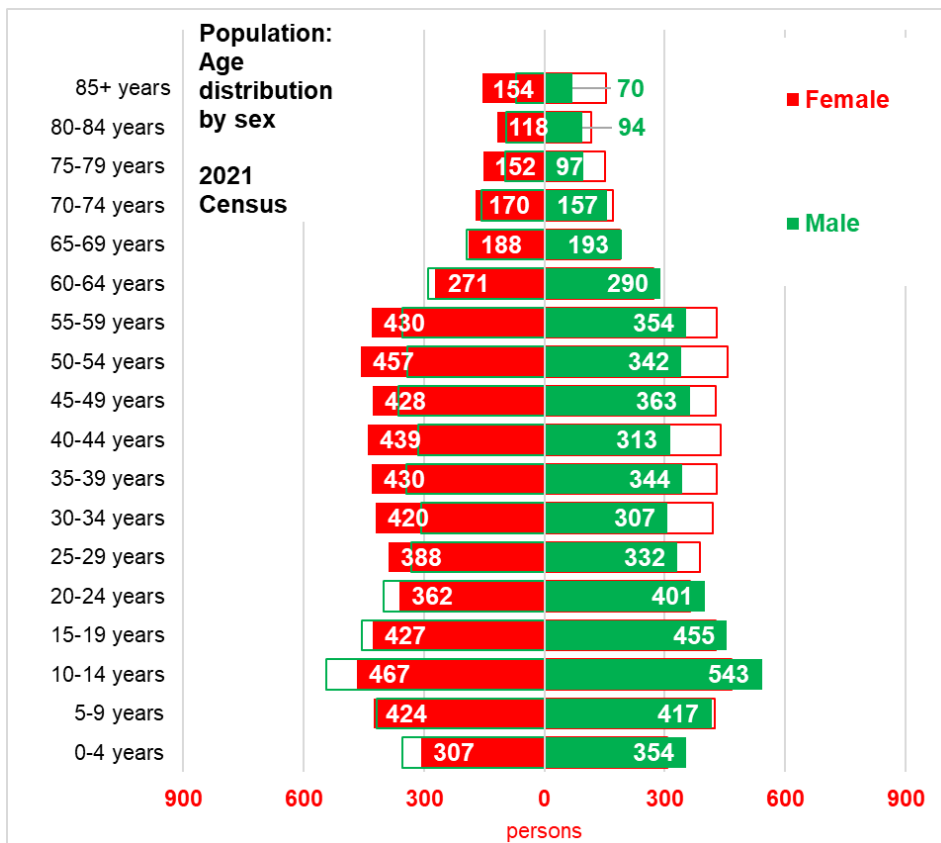
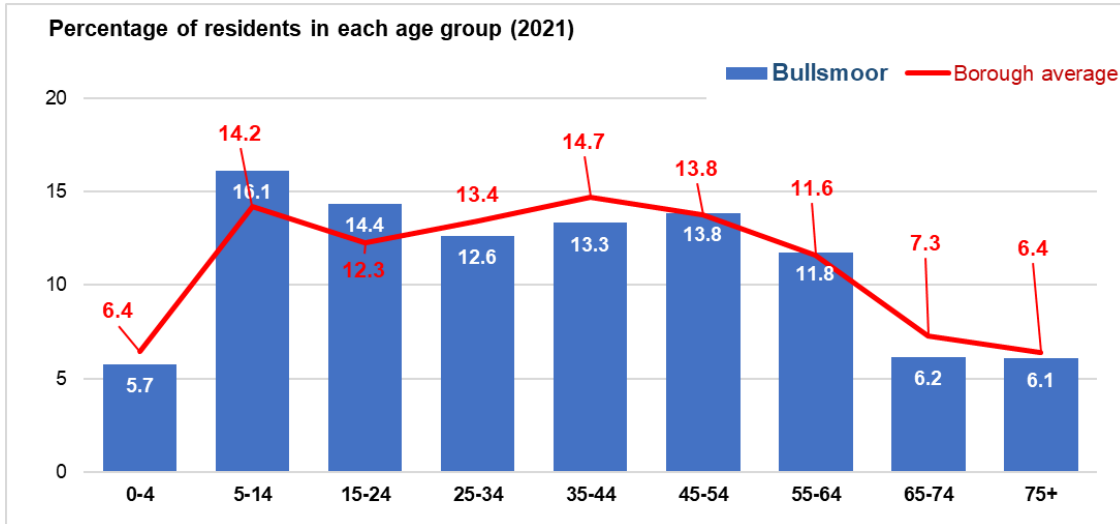
Bullsmoor

Population

Based on the [2021 Census](#), the ward population is estimated to be 11,454.¹ The population increased by 6.7% from 2011 to 2021.

Age Profile

The ward has relatively high numbers of older children when compared to the borough average, and proportionately fewer adults over retirement age. Women outnumber men in most age bands over 25 years of age (see table bottom).



¹ Census 2021 population totals vary in accordance with geographies and characteristics being measured: eg the sum of all-age ward populations do not necessarily match the published borough total, and the sum of age band totals do not necessarily match ward and borough totals. This has occurred owing to changes in statistical suppression practices used by the ONS in order to release Census data more quickly. Differences are small and have very little effect upon calculations of proportions.

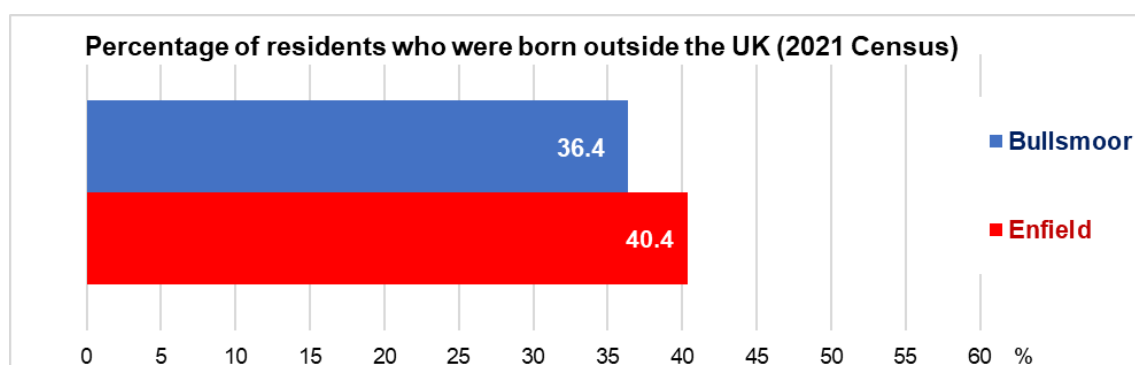
Bullsmoor

Ethnicity

The 2021 Census indicates the ethnic breakdown of the ward to be as follows:

Ethnic Group	Bullsmoor		Borough
	Persons	% of total	%
White British	3,794	33.1	31.3
White Irish	119	1.0	1.9
Gypsy or Irish Traveller	20	0.2	0.1
Greek	32	0.3	1.1
Greek Cypriot	156	1.4	3.0
Turkish	1,012	8.8	5.3
Turkish Cypriot	293	2.6	2.3
Kurdish	335	2.9	1.7
Bulgarian	112	1.0	1.6
Polish	105	0.9	1.5
Romanian	105	0.9	1.4
Albanian	47	0.4	1.0
Roma / Romany Gypsy	40	0.3	0.3
White Other	638	5.6	7.5
Mixed: White / Black Caribbean	219	1.9	1.6
Mixed: White / Black African	122	1.1	0.9
Mixed: White / Other Black (incl Black British)	8	0.1	0.1
Mixed: White / Asian	102	0.9	1.2
Mixed: Black / Asian	24	0.2	0.1
Mixed: Other	321	2.8	2.0
Indian	191	1.7	3.6
Pakistani	77	0.7	1.1
Bangladeshi	206	1.8	2.5
Chinese	73	0.6	0.8
Other Asian	296	2.6	3.5
Black British	359	3.1	1.8
Somali	193	1.7	2.5
Ghanaian	234	2.0	1.5
Nigerian	265	2.3	1.5
Other Black African	812	7.1	5.3
Black Caribbean	676	5.9	5.1
Other Black	107	0.9	0.8
Other Ethnic Group: Arab	56	0.5	0.8
Other Ethnic Group	316	2.8	3.1

Residents born outside the UK



Language

The 2021 Census reveals the languages spoken by people living in the ward. At the time of publication, ward-level data were only available for residents aged sixteen and over, and some languages are not yet given in a disaggregated form (eg Bulgarian, Albanian, most African languages and certain other European languages).

The most widely-spoken languages at that time were:

Main Language	Bullsmoor	
	Number	Percentage
English	6647	76.0%
Turkish	892	10.2%
Other EU language (incl Romanian, Bulgarian, Czech)	417	4.8%
African languages	156	1.8%
West or Central Asian languages	133	1.5%
Polish	89	1.0%

Source: 2021 Census

Religion

The 2021 Census showed the religious makeup of the ward as:

Religion	Bullsmoor		Borough Average %
	Number	%	
Christian	5,338	46.6	46.4
No religion	2,296	20.0	19.8
Muslim	2,145	18.7	18.6
Religion not stated	735	6.4	7.0
Hindu	196	1.7	3.1
Alevi	574	5.0	2.4
Jewish	27	0.2	1.1
Other religion	57	0.5	0.7
Buddhist	53	0.5	0.5
Sikh	35	0.3	0.4

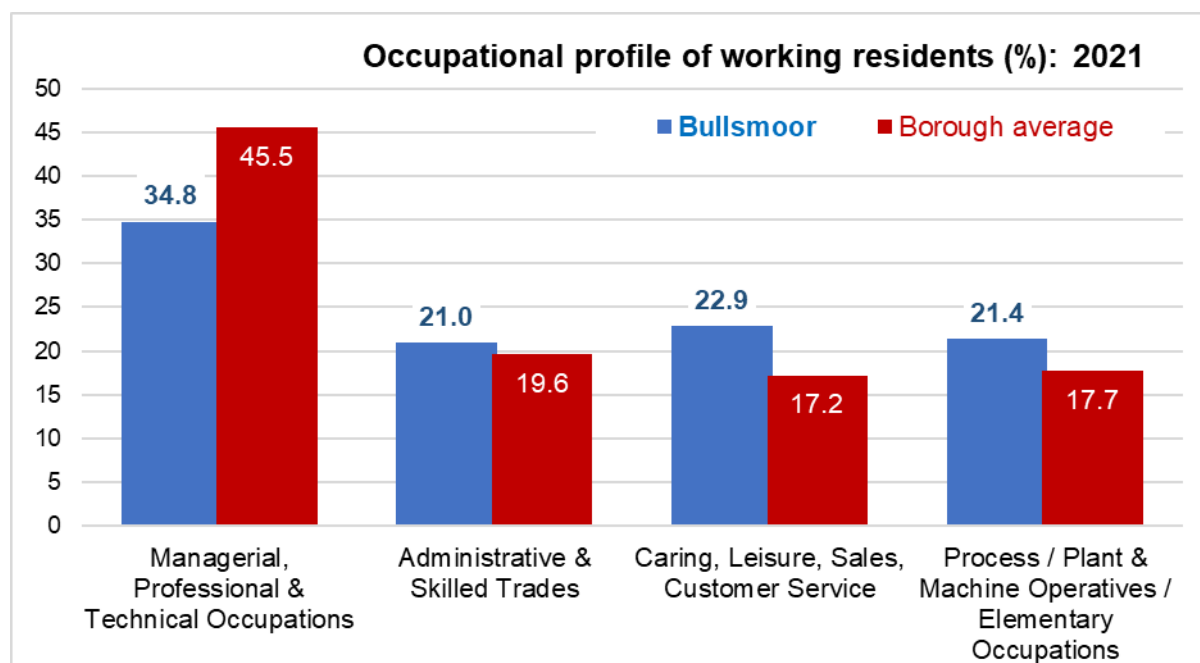
Socio-Economic Factors

Key features:

- The ward has relatively high numbers of adults in caring, leisure and customer service occupations.
- Household incomes are lower than the borough average, with high numbers of households in poverty.
- 7% of adults are on unemployment benefits and 35% of households in Universal Credit – higher than the borough averages
- Deprivation Indices: the ward is relatively deprived – among the 20% most deprived wards in England.
- Proportions of households in fuel poverty are higher than average (14.1%, compared with 13.8% for the borough)
- Crime is similar to the borough average.
- Health: at the 2021 Census, 80% of residents reported Very Good or Good health
- Higher than average numbers of households are in the social rented sector.
- Levels of educational attainment are lower than the borough as a whole

Socio-economic classification

Occupational groups are taken from the 2021 Census. The table below indicates the occupational profile of the ward, compared with the borough in general.



Low Income Households

Data from CACI Ltd indicate that – as at 2023 – households in the ward have an average (median) household income of around **£40,000 per annum**, which is lower than the borough and London averages.

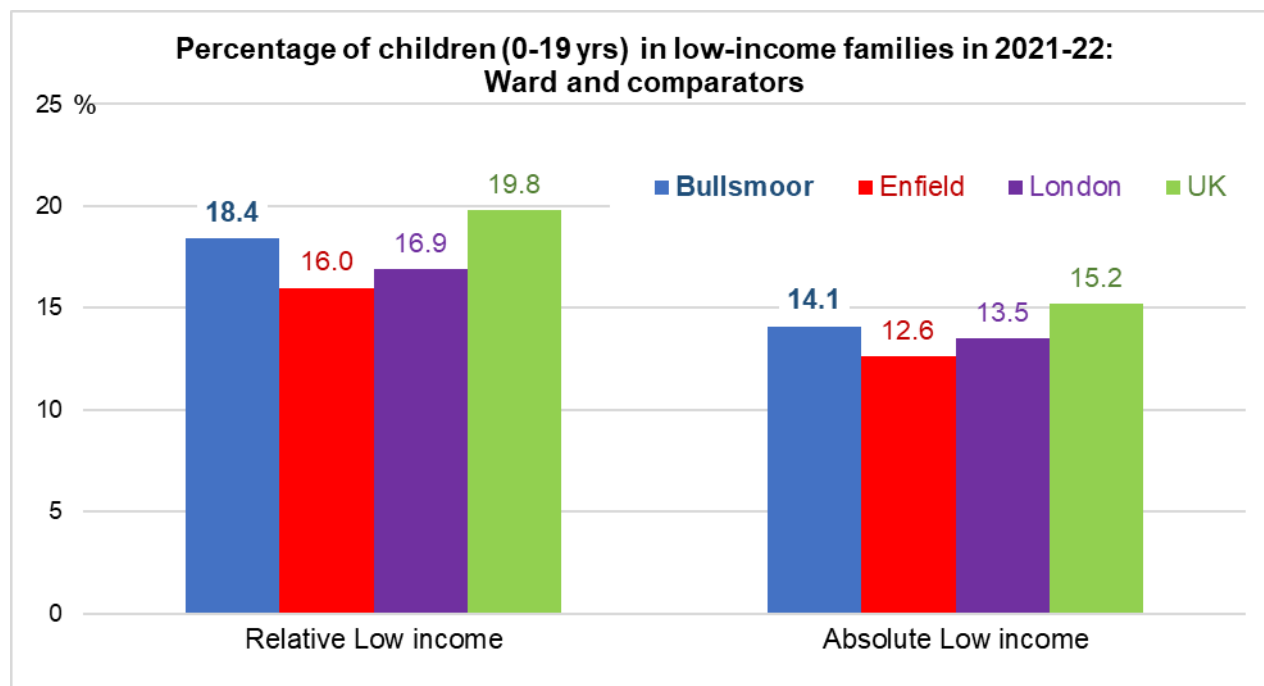
- 19.9% of households have a household income of less than £20,000 per annum – the borough average is 17.3%
- 11.6% of households have an income below £15,000 per annum – the borough average is 10%

Bullsmoor

Statistics from the Department for Work and Pensions indicate that, in 2022:

- 625 children² in the ward (18.4% of the total) were living in families with Relative low income, and
- 478 (14.1%) were in families of Absolute low income³.

The proportions of children in poverty compared with local, regional and national averages are shown in the chart below.



Benefit Claims

- As of April 2023, the unemployed claimant count⁴ in the ward was 505, representing 6.9% of the local working-age population (the borough average was 6%)
- At February 2023, 1,522 households (including working families) were claiming Universal Credit (34.7% of all households in the ward). This compares with a borough average of 29% on Universal Credit.

Economically active people

In 2021, the estimated proportion of people aged 16-64 who were in work or looking for work (the economically active) was lower than the borough average, at 65.6%. The proportion in employment was 59.4%.

Deprivation score

The Indices of Deprivation 2019 – published by the Ministry of Housing, Communities and Local Government⁵ measure **relative** deprivation in neighbourhood areas (Lower Layer Super Output Areas). These are ranked and sorted into deciles of relative deprivation.

Bullsmoor is among the most deprived 20% of all wards in England.⁶

² Aged up to 19 years (includes 16-19 year-olds who are in training or non-advanced education – ie categories for which Child Benefit would be payable assuming no other disqualifying factors)

³ Relative low income: equivalised household income is less than 60% of the UK median for that year. Absolute low income: equivalised household income is less than 60% of the UK median for the period 2010-2011.

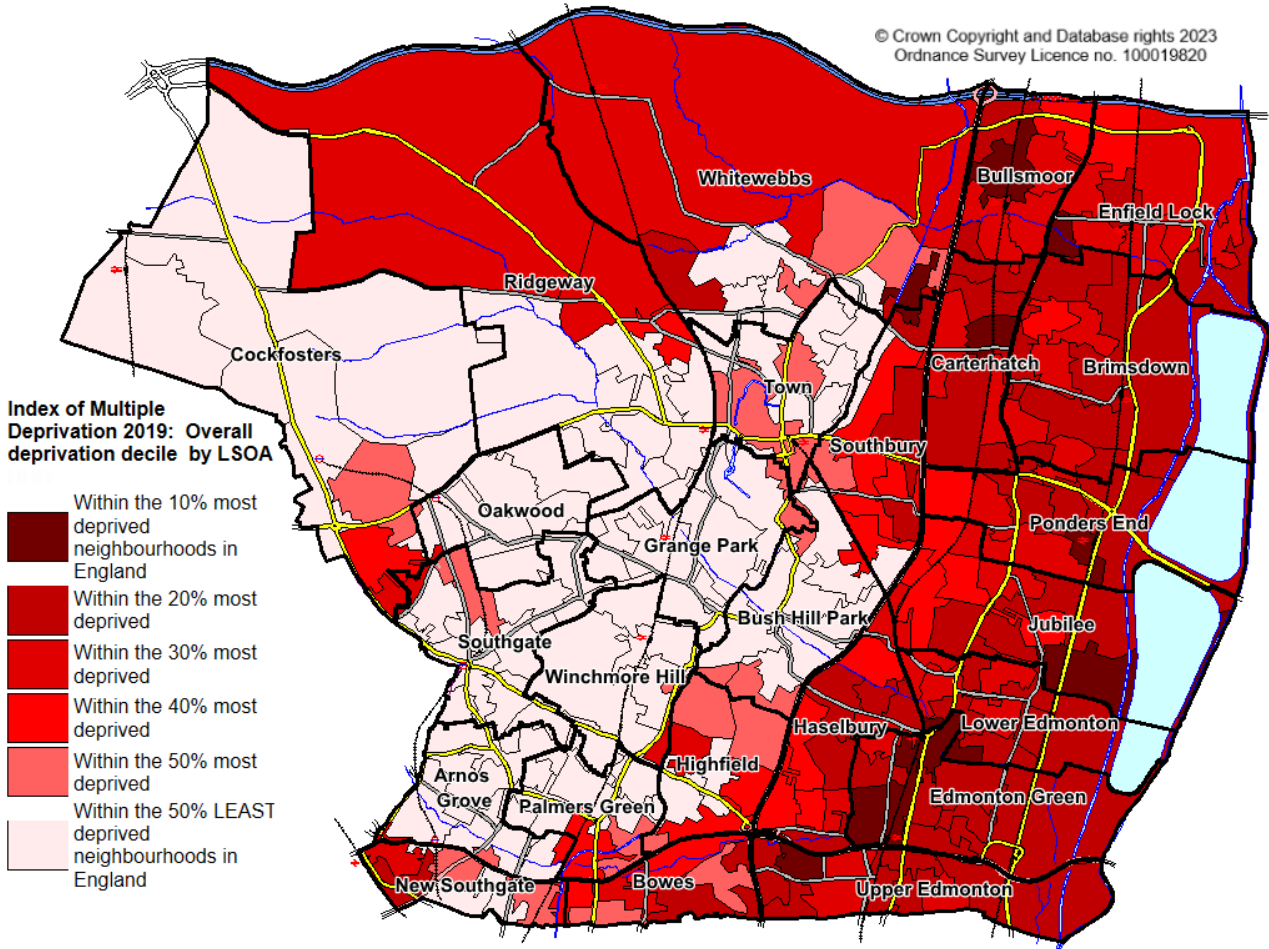
⁴ The 'narrow' measure of unemployment: the number of people receiving either Job Seekers' Allowance, or unemployed claimants of Universal Credit who are required to seek work.

⁵ Now the Department for Levelling Up, Housing and Communities

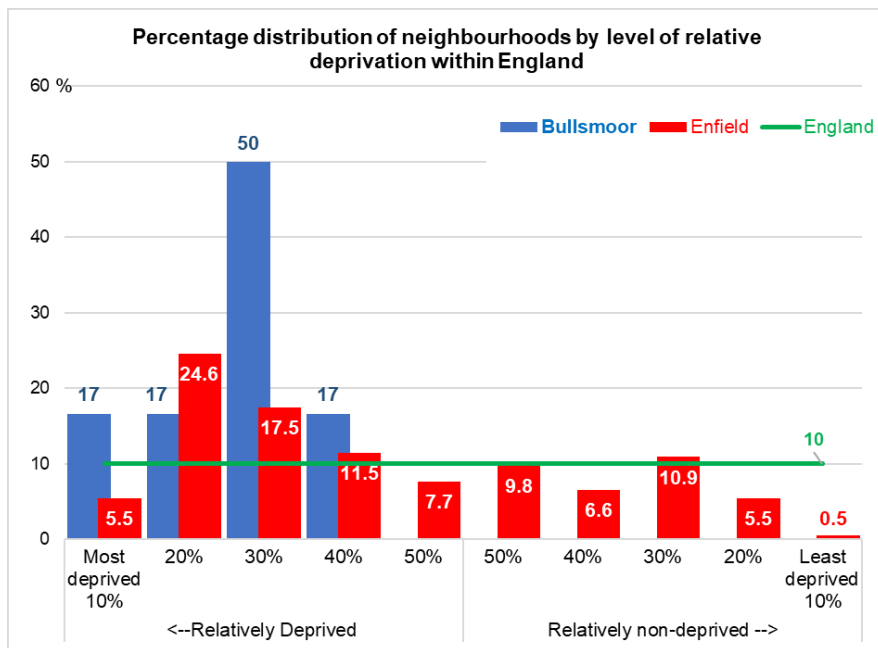
⁶ Using rank of average score of its constituent Lower layer Super Output Areas

Bullsmoor

The map below illustrates how deprived the neighbourhood areas of the ward are, compared with all such areas in England. Darker shading indicates higher relative deprivation levels.



5% of Enfield's neighbourhood areas are among the 10% most deprived in the country, with a further 25% within the 20% most deprived. The chart below shows how the neighbourhood areas of the ward compares with this, and with the distribution in England.



Bullsmoor

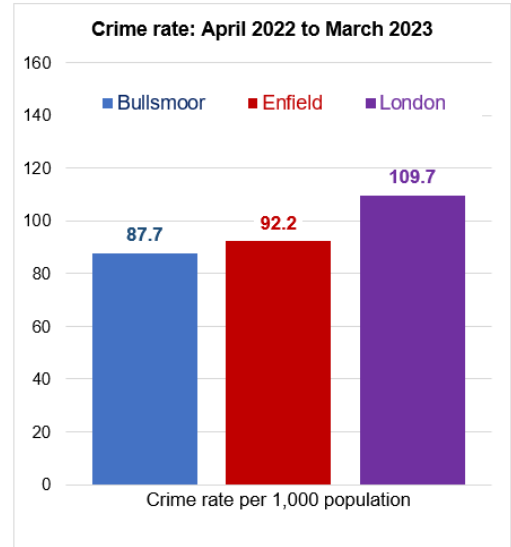
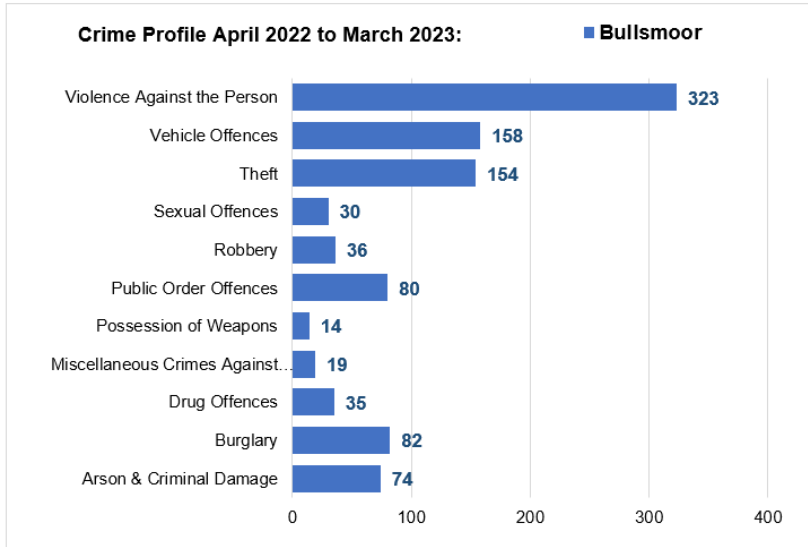
Fuel Poverty

Best-fit geographic analysis of government statistics⁷ reveal that, as at 2021, 14.1% of households in the ward were in fuel poverty. This proportion was higher than the borough, regional and national averages (13.8%, 11.9% and 13.1% respectively).

Crime

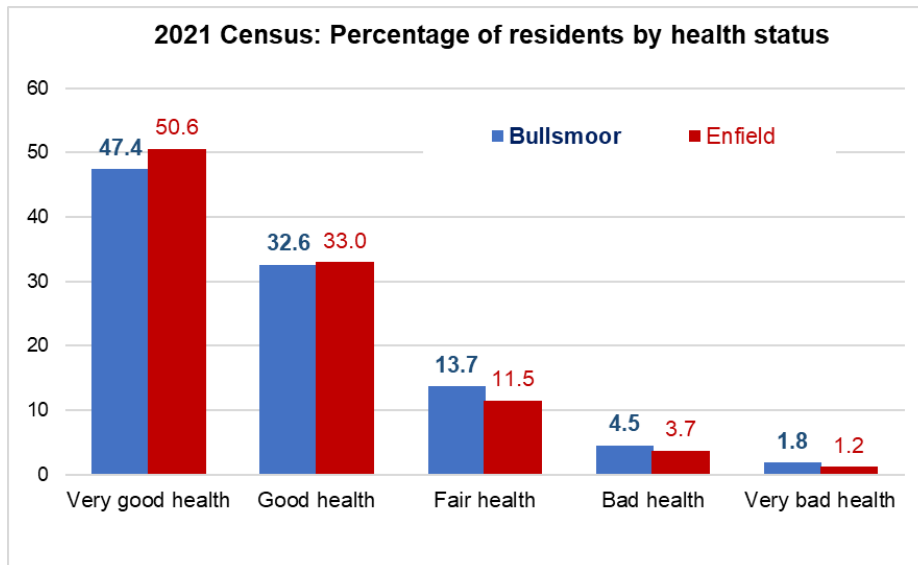
Metropolitan Police data for the period April 2022 to March 2023 indicate that:

- There were 1005 notifiable offences in the ward – a fall of 3.3% on the previous year.
- The crime rate was 87.7 offences per 1,000 population – lower than the borough and London averages
- The most numerous offences were violence against the person and vehicle offences.



Health

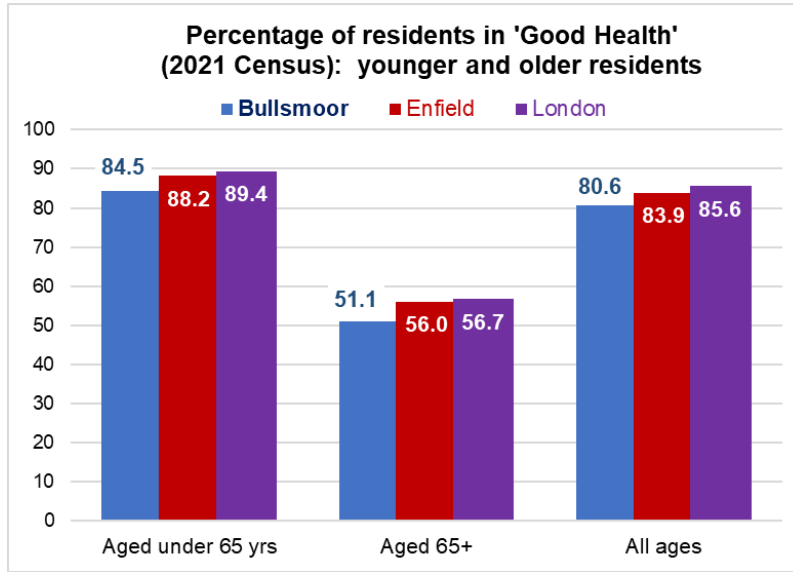
The 2021 Census asks residents to describe their general health. The chart below illustrates the response:



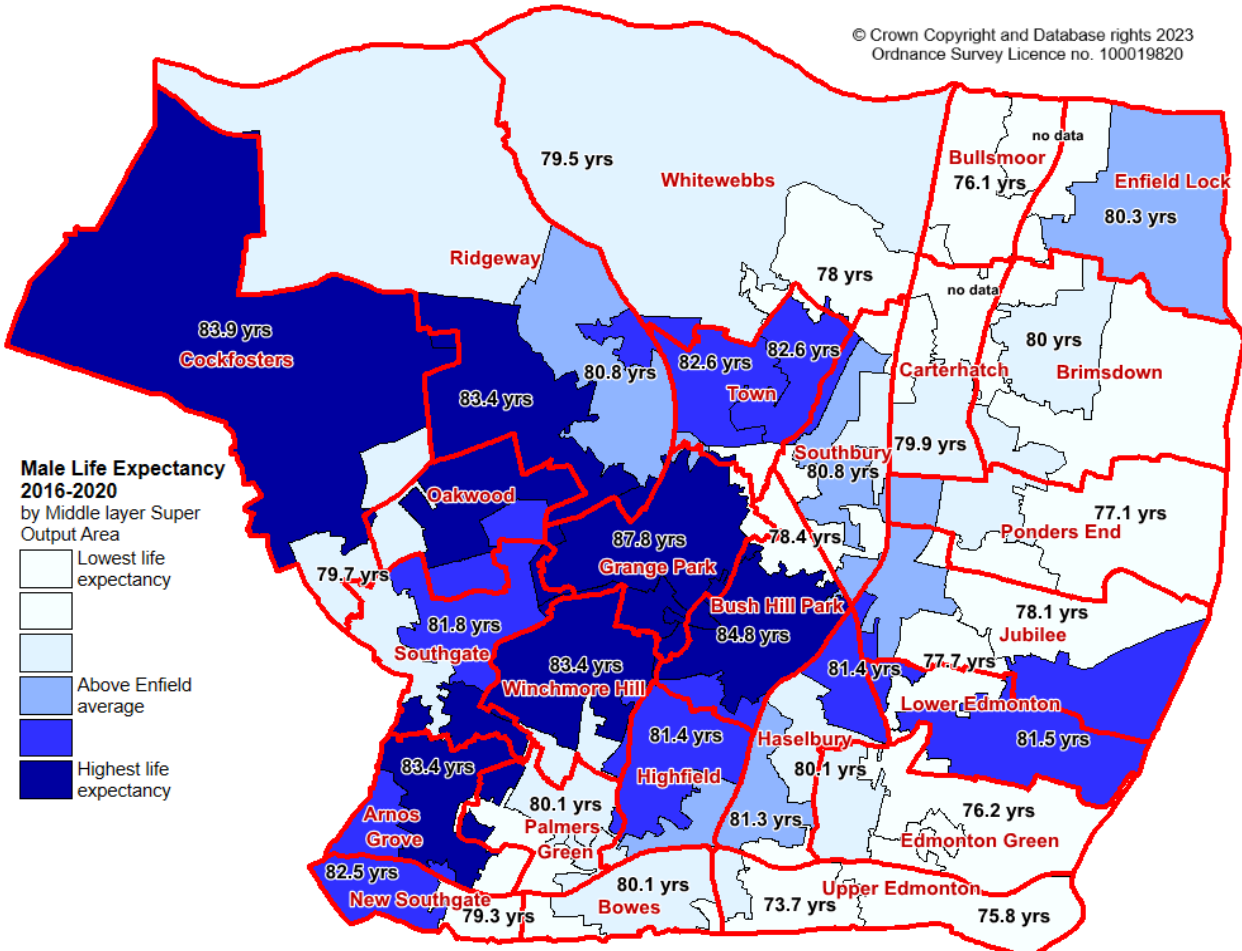
⁷ Published by Department for Business, Energy & Industrial Strategy

Bullsmoor

Ageing in a state of good health is obviously a desirable aim where possible, and the Census provides a snapshot of the health of people in different age groups. A separate analysis divides the population into those whose health is broadly 'Good' and those for whom it is 'Not Good'. The chart below details the percentage of under 65s and over 65s who describe their health as Good.



Life Expectancy information at ward level is not yet available for the 2022 Ward boundary geographies. However, data are available at Middle Layer Super Output Area level - another census geography with boundaries that do not match those of wards. These are mapped below: the darkest shaded areas have the highest life expectancy at birth.



Bullsmoor

The latest health information about the ward can be obtained from the [Local Health](#) website by choosing Find My Area and entering the ward name.

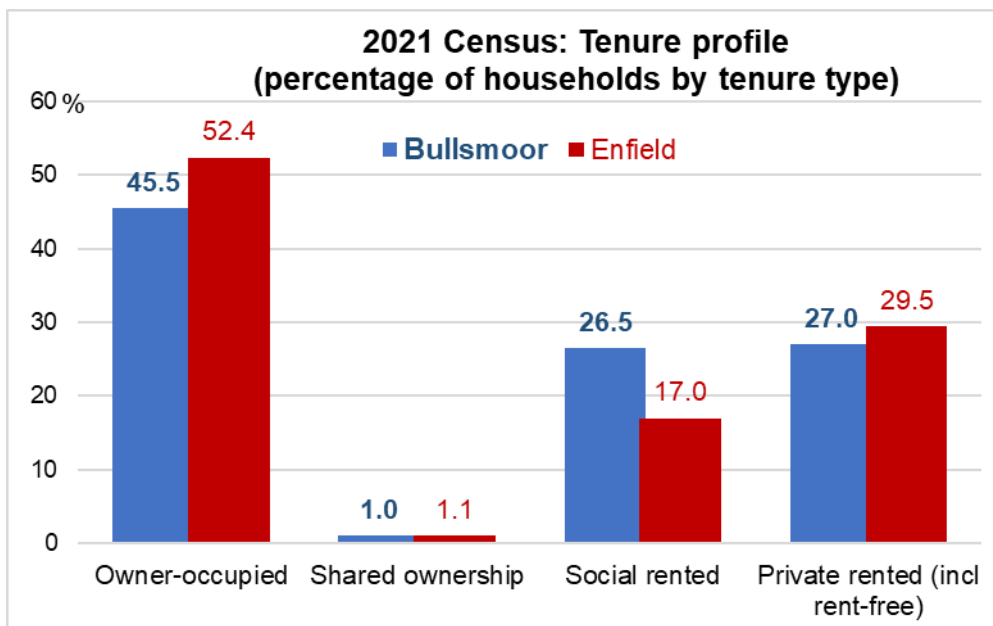
GP Surgeries

There is one GP surgery located in the ward:

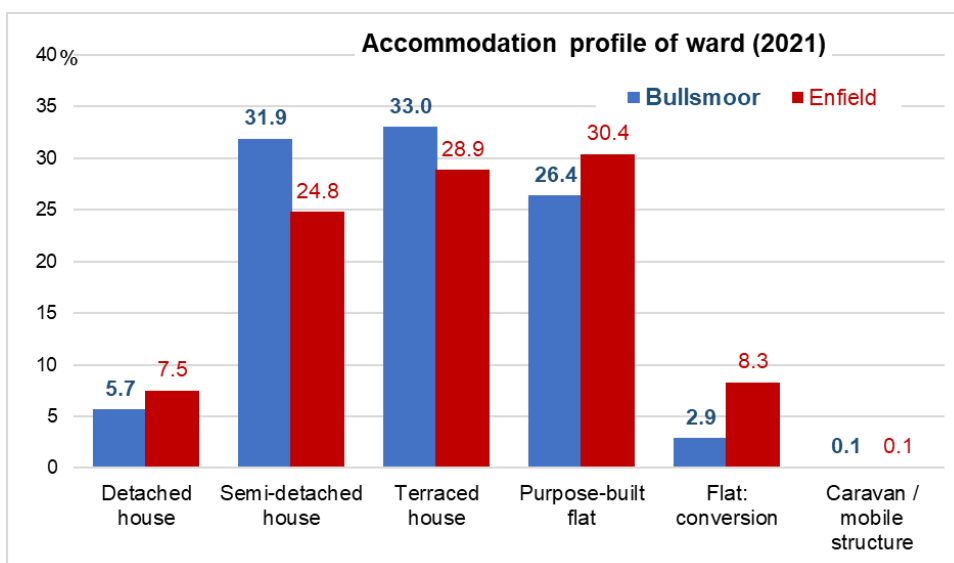
Freezywater Primary Care Centre 2b Aylands Road Enfield EN3 6PN

Housing

The 2021 (Census) profile of the households in the ward by housing tenure (sector) is as shown below, compared with borough averages.




The 2021 Census data provides a view of the accommodation type by ward compared with the rest of the borough.



Bullsmoor

Property Prices

Ward-level averages of sale prices paid have not yet been published (at time of publication of this document), so the average ward property price shown in the table below has been aggregated from smaller geographies.⁸



Education

There are 3 schools in the ward:

Honilands Primary School	Lovell Road	EN1 4RE
Freezywater St George's CofE VA Primary School	Hertford Road	EN3 6NR
The Lea Valley Academy	Bullsmoor Lane	EN3 6TW

Performance tables for schools:

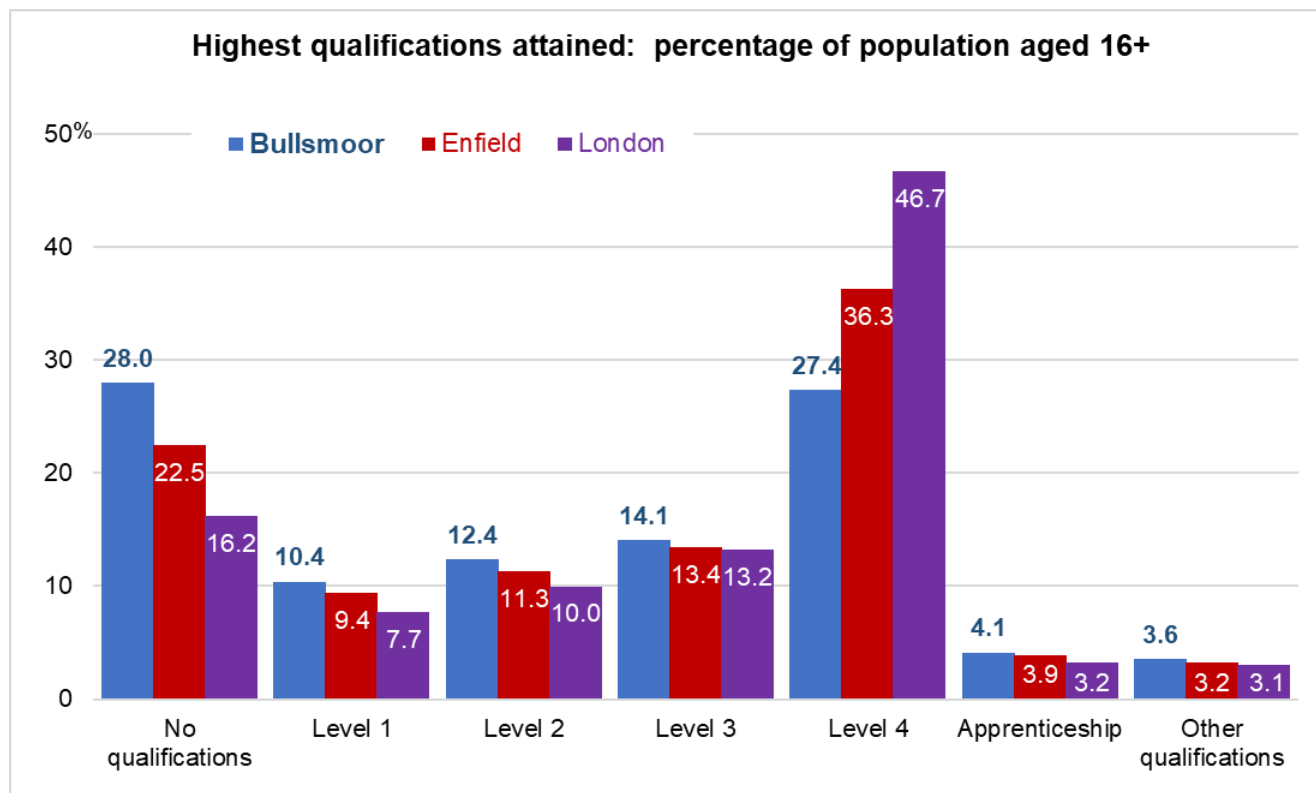
The [Department for Education](#) publishes school performance data on their searchable webpages.

Qualifications in adults

Taken from the 2021 Census data the chart below shows the distribution of academic qualifications by population in the ward (aged 16 and over), and the borough-wide average comparator.

⁸ the ward average given is the mean of the median values of constituent Lower layer Super Output Areas. These values are therefore indicative only.

Bullsmoor



Level 1 and entry level qualifications:	1 to 4 GCSEs grade A* to C , Any GCSEs at other grades, O levels or CSEs (any grades), 1 AS level, NVQ level 1, Foundation GNVQ, Basic or Essential Skills
Level 2 qualifications:	5 or more GCSEs (A* to C or 9 to 4), O levels (passes), CSEs (grade 1), School Certification, 1 A level, 2 to 3 AS levels, VCEs, Intermediate or Higher Diploma, Welsh Baccalaureate Intermediate Diploma, NVQ level 2, Intermediate GNVQ, City and Guilds Craft, BTEC First or General Diploma, RSA Diploma
Level 3 qualifications:	2 or more A levels or VCEs, 4 or more AS levels, Higher School Certificate, Progression or Advanced Diploma, Welsh Baccalaureate Advance Diploma, NVQ level 3; Advanced GNVQ, City and Guilds Advanced Craft, ONC, OND, BTEC National, RSA Advanced Diploma
Level 4 qualifications and above:	Degree (BA, BSc), higher degree (MA, PhD, PGCE), NVQ level 4 to 5, HNC, HND, RSA Higher Diploma, BTEC Higher level, professional qualifications (for example, teaching, nursing, accountancy)
Other qualifications:	Vocational or work-related qualifications, other qualifications achieved in England or Wales, qualifications achieved outside England or Wales (equivalent not stated or unknown)

Culture and Leisure

There is one static library in the ward:

Bullsmoor Library, Kempe Road, Enfield, EN1 4QS

Tel: 020 8379 2082

There are no leisure centres in the ward. The nearest are located at:

Albany Leisure Centre

505 Hertford Road, Enfield, Middlesex

EN3 5XH

Southbury Leisure Centre

192 Southbury Road, Enfield, Middlesex

EN1 1YP

Bullsmoor

Parks and open spaces include:

AYLANDS LINK	Larmans Road	Enfield	EN3 6QP
AYLANDS OPEN SPACE	Aylands Road	Enfield	EN3 6TW
ELSINGE GOLDEN JUBILEE PARK	Elsinge Road	Enfield	EN1 4PG
HOLMESDALE TUNNEL OPEN SPACE	Holmesdale Road	Waltham Cross	EN8
WALTHAM GARDENS	Turkey Street	Enfield	EN3 6PG

Places of worship

Name & Address	Website	Tel no. (if known)
The Parish Church of St. George's Enfield, 706 Hertford Rd, Enfield EN3 6NR	http://www.freezywater.org/	01992 850944
St. John Methodist Church, Yews Ave, Enfield EN1 4SZ		020 88049550

Voluntary and Community Sector

Some locally based community organisations are given below. This list is not exhaustive.

Organisation	Address (where known/applicable)	Website (if known)	Telephone	Email	Description of Services
16th Enfield Boys' Brigade Company	St John Methodist Church, Yews Avenue, Enfield, EN1 4QA	https://enfield.boys-brigade.org.uk/	020 8443 1993	p.bracher@sky.com	Providing activities for boys & girls aged 5 to 18 years
Enfield Town Angling Society	Enfield Highway Conservative Club, 652 Hertford Road, Enfield, EN3 6LZ		07775 872608	johntearle1950@yahoo.co.uk	Fishing club
Godwin Lawson Foundation	EN3 5RE	https://godwinlawsonfoundation.org/	07852 976261	ylawson63@yahoo.com	Embarking on projects to help keep young people off the streets and provide them with alternative pathways to prevent them from joining gangs.
North Bullsmoor Residents' Association & North Bullsmoor Neighbourhood Watch	EN8 8HU			vcs@enfield.gov.uk	Community based residents association & neighbourhood watch
O'-Bay Community Trust	41 Elsing Road, Enfield EN1 4PG	www.o-bay.org	01992 718162 / 07950 616696	info@o-bay.org	Voluntary organisation supporting members of the Nigerian community

Additional Sources of information

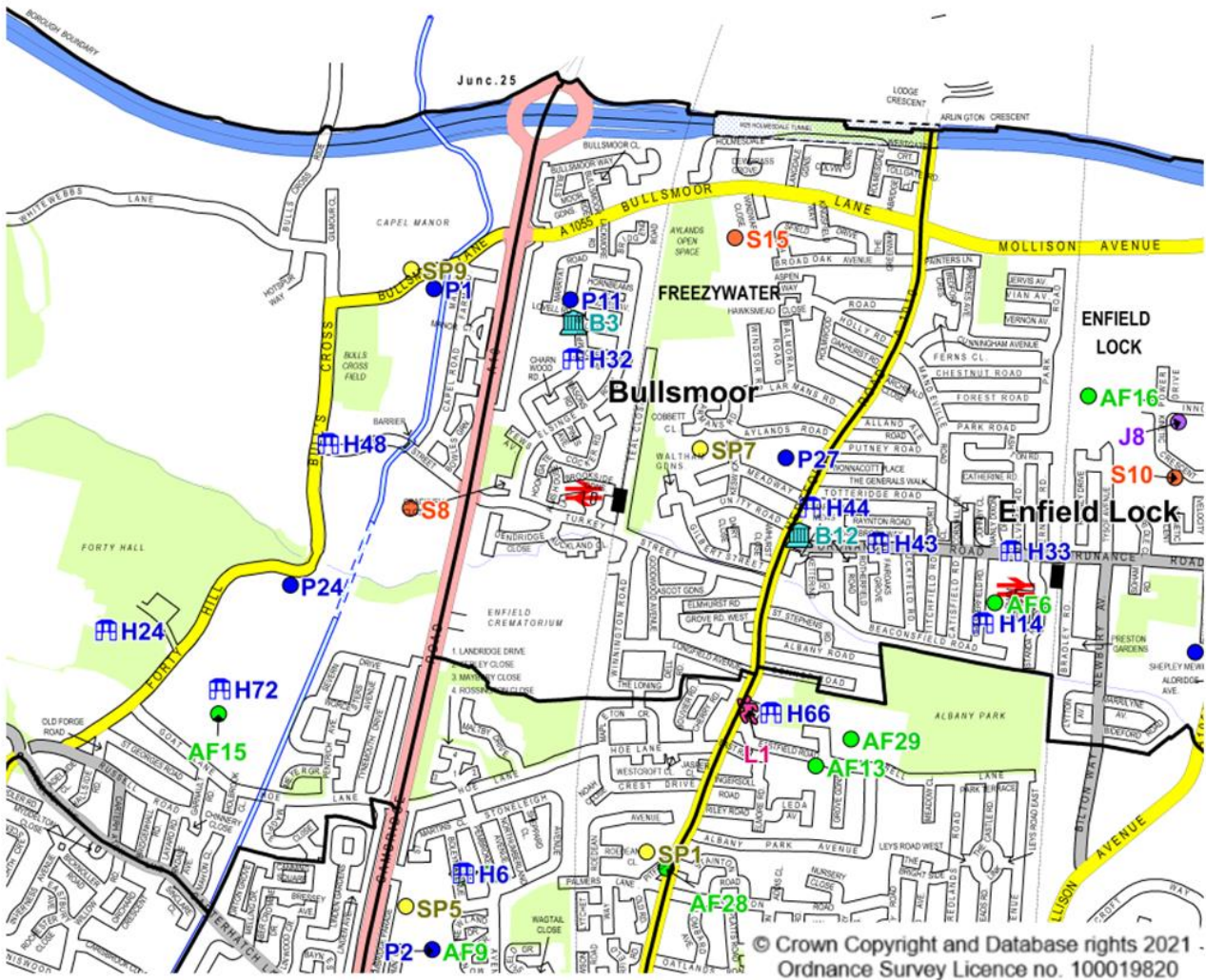
For local information visit the Enfield Council website homepage: <http://www.enfield.gov.uk/>. Creating an Enfield Connected account will enable you to find out about local events and services.

For statistics, search on the [London Datastore](#) or select Local Area Profile data on [NOMIS](#).


On the following page is a map of the new ward featuring some local amenities (we cannot guarantee that all such amenities are included).

Bullsmoor

BROXBOURNE



Bullsmoor Ward

 Parks and open spaces

Knowledge & Insight Hub



Schools

- P1 Capel Manor Primary School
- P2 Carterhatch Infant School
- P11 Honilands Primary School
- P24 Forty Hill CofE Primary School

- S8 St Ignatius College
- S10 Oasis Academy Enfield
- S15 The Lea Valley Academy

- AF6 Chesterfield Primary School Academy
- AF9 Carterhatch Junior School Academy
- AF13 Eastfield Primary School Academy
- AF15 Worcesters Primary School Academy
- AF16 Keys Meadow Primary School
- AF28 Enfield Heights Academy


- SP1 Durants School
- SP5 Russet House School
- SP7 Fern House School

- J8 Freshsteps Independent school

Halls for hire

- H6 Boleyn Hall
- H14 Chesterfield Jr School
- H18 Enfield Business Centre
- H24 Forty Hill Conference Centre
- H32 Kempe Hall
- H33 Kettering Hall
- H43 Ordnance Rd Church Hall
- H44 Ordnance Unity Centre
- H48 Riverside Sports Club
- H66 Wessex Hall

Sport and Leisure

-  L1 Albany Leisure Centre

Libraries

-  B3 Bullsmoor Library
- B12 Ordnance Unity Centre

Sources and related notes

Various measures – Population, Age profile, ethnicity, religion and language: 2021 Census; © Crown Copyright, Office for National Statistics.

Economic Activity – all economically active 16-64 year olds = working plus unemployed – 2021 Census; © Crown Copyright, the activity rate (%) is the % of the population aged 16-64

Unemployment — the official DWP 'claimant count', April 2023

Universal Credit households – Department for Work and Pensions

Income – Low income households – CACI Paycheck; 2023; © CACI

Deprivation – Ministry for Housing, Communities & Local Government.

Children in low-income households – Department for Work and Pensions (2022)

Fuel Poverty – Department for Business, Energy and Industrial Strategy (2021)

Qualifications – 2021 Census; © Crown Copyright; note that this table excludes apprenticeships and 'other' qualifications

Housing type – 2021 Census; © Crown Copyright

General health – 2021 Census; © Crown Copyright

Life Expectancy – Office for Health Improvement and Disparities (OHID)

Crime rate – uses crime counts from the Metropolitan Police for 2022/23