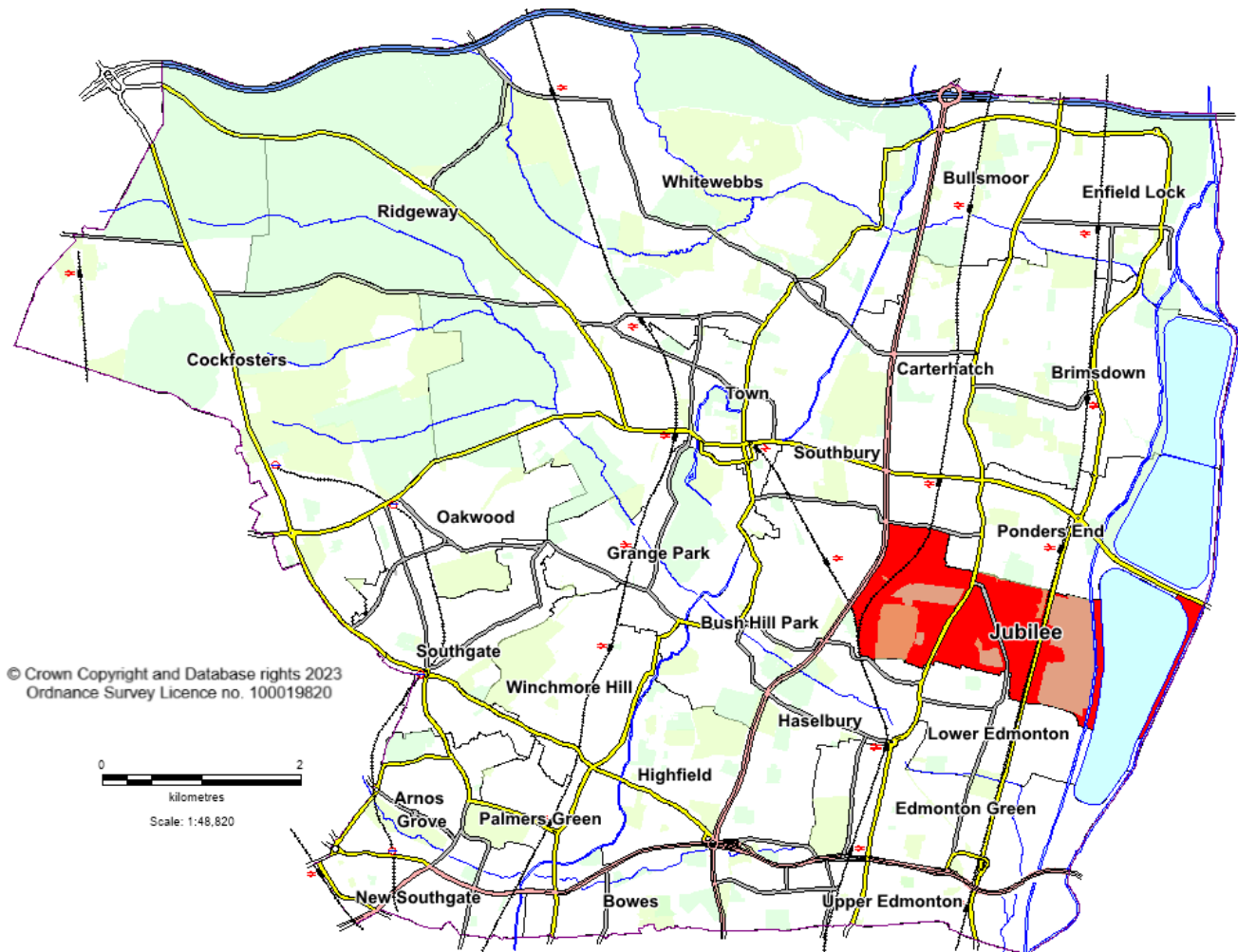


Ward Profile: Jubilee 2023



Jubilee is situated in the east of the borough. It is bordered by the wards of Lower Edmonton, Haselbury, Bush Hill Park, Southbury and Ponders End.

It is served by the postal districts of N9, EN1 and EN3.

The ward falls within the parliamentary constituency of Edmonton.

Jubilee

Ward Profile: 2023

This profile is intended to provide a guide to the demography, social and economic data and Council facilities in the ward.

At time of writing, not all data is available at ward level for the new ward boundaries (effective from 2022). Some statistics appearing in this document have been aggregated from smaller statistical geographies on a 'best fit' basis.

The profile has been collated using the most up to date local-level data relating to 2022 as far as possible. A variety of statistical sources have been used in its compilation.

Ward Councillors

The ward is represented by the following council members:

Ward	Councillor	Party	Phone	Email
Jubilee	Chinelo Anyanwu	Labour Party	020 8132 0030	Cllr.chinelo.anyanwu@enfield.gov.uk
Jubilee	Nesil Caliskan	Labour Party	020 8379 4116	cldr.nesil.caliskan@enfield.gov.uk
Jubilee	Alev Cazimoglu	Labour Party	020 8379 2612	cldr.alev.cazimoglu@enfield.gov.uk

Demography

Summary Statistics

	Jubilee	Enfield	Source
Population Estimate (2021 Census)	16,548	329,993	Census 2021
Children aged 0-15	3,674	68,116	
Working-age people (16-64)	10,750	216,855	
Older people aged 65+	2,124	45,015	
% All Children aged 0-15	22.2	20.6	
% All Working-age (16-64)	65.0	65.7	
% All Older people aged 65+	12.8	13.6	
% Not Born in UK - 2021	46.8	40.4	
% English is First Language of no one in household - 2021	17.2	13.4	
Area - Square Kilometres	4.0	82.2	Local Government Boundary Commission
Population density (people per sq km)	4,137	4,014	Census 2021 / Boundary Commission

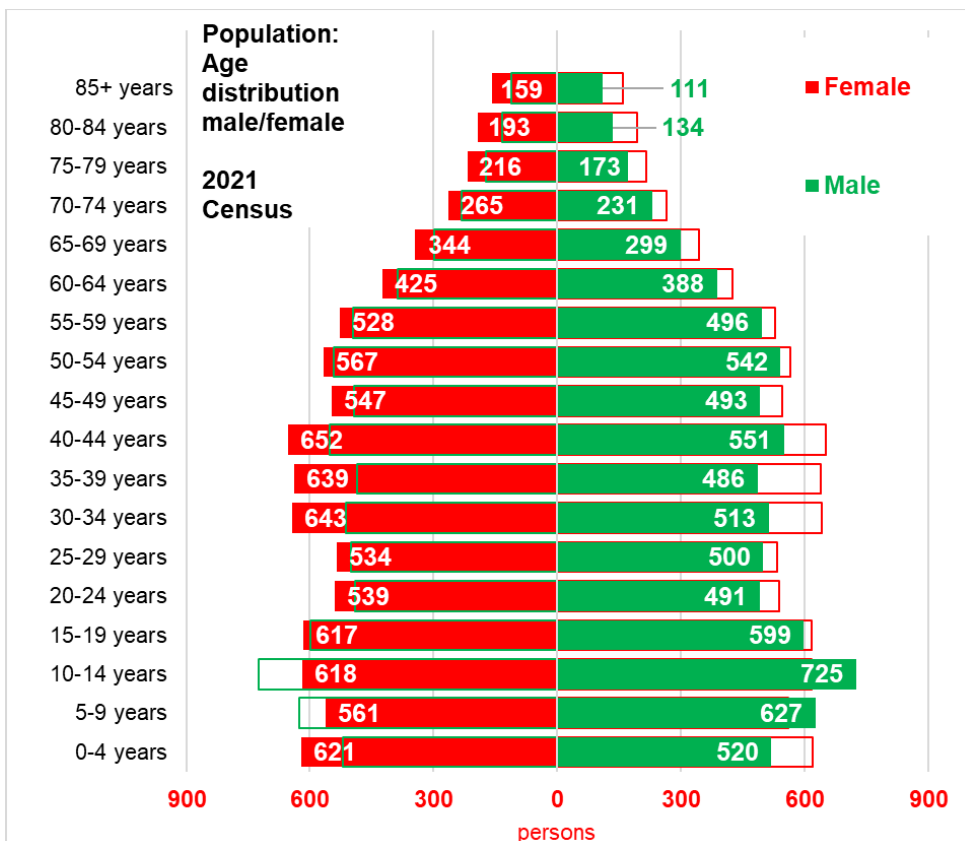
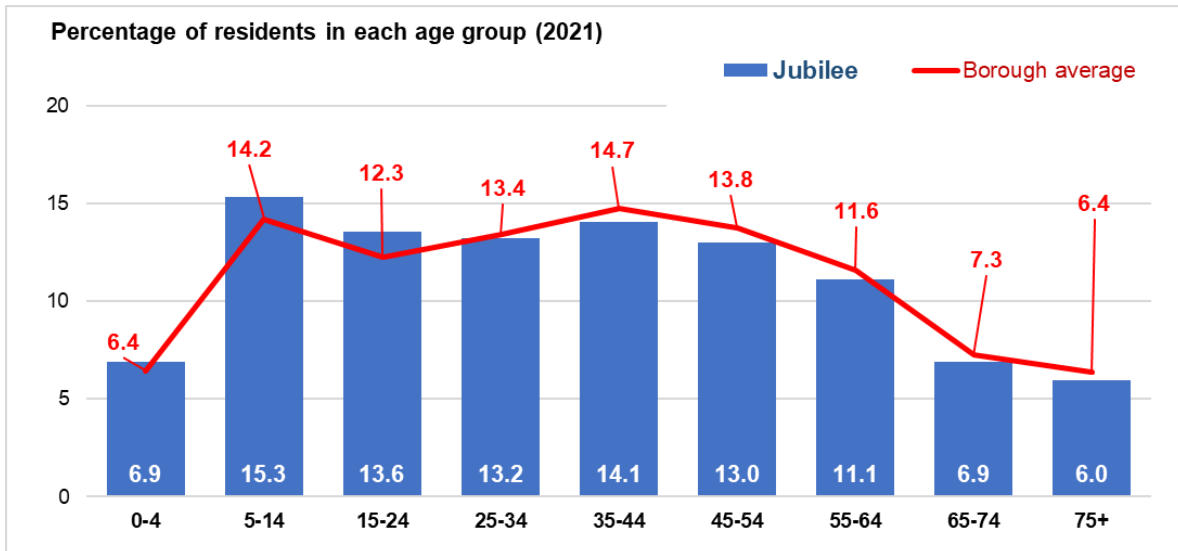
Jubilee

Population

Based on the [2021 Census](#), the ward population is estimated to be 16,548.¹ The population of the area increased by 7.5% from 2011 to 2021.

Age Profile

The ward's age profile is similar to the borough as a whole, with slightly higher proportions of older children and young adults. Female residents outnumber males in all age bands after 15 years (see table bottom).



¹ Census 2021 population totals vary in accordance with geographies and characteristics being measured: eg the sum of all-age ward populations do not necessarily match the published borough total, and the sum of age band totals do not necessarily match ward and borough totals. This has occurred owing to changes in statistical suppression practices used by the ONS in order to release Census data more quickly. Differences are small and have very little effect upon calculations of proportions.

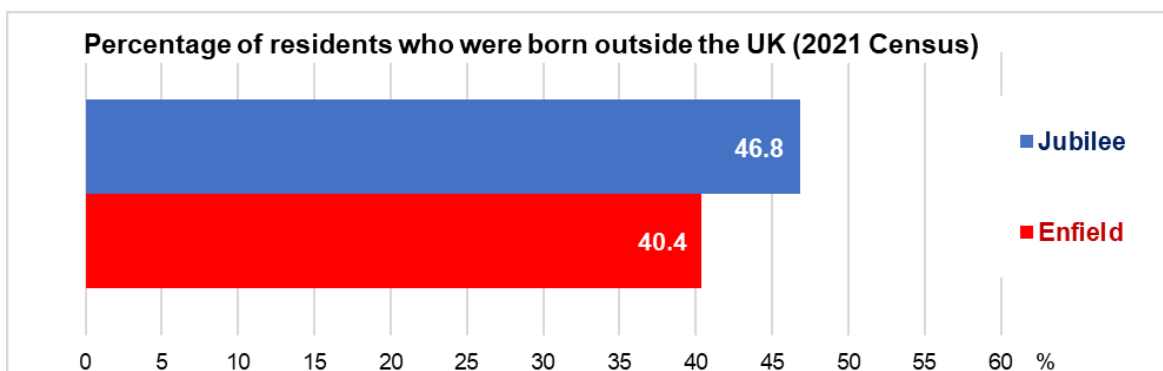
Jubilee

Ethnicity

The 2021 Census indicates the ethnic breakdown of the ward to be as follows:

Ethnic Group	Jubilee		Borough
	Persons	% of total	%
White British	3,376	20.4	31.3
White Irish	175	1.1	1.9
Gypsy or Irish Traveller	28	0.2	0.1
Greek	56	0.3	1.1
Greek Cypriot	298	1.8	3.0
Turkish	1,485	9.0	5.3
Turkish Cypriot	612	3.7	2.3
Kurdish	414	2.5	1.7
Bulgarian	520	3.1	1.6
Polish	196	1.2	1.5
Romanian	239	1.4	1.4
Albanian	136	0.8	1.0
Roma / Romany Gypsy	144	0.9	0.3
White Other	884	5.3	7.5
Mixed: White / Black Caribbean	251	1.5	1.6
Mixed: White / Black African	103	0.6	0.9
Mixed: White / Other Black (incl Black British)	11	0.1	0.1
Mixed: White / Asian	106	0.6	1.2
Mixed: Black / Asian	21	0.1	0.1
Mixed: Other	268	1.6	2.0
Indian	495	3.0	3.6
Pakistani	156	0.9	1.1
Bangladeshi	659	4.0	2.5
Chinese	63	0.4	0.8
Other Asian	678	4.1	3.5
Black British	489	3.0	1.8
Somali	509	3.1	2.5
Ghanaian	315	1.9	1.5
Nigerian	345	2.1	1.5
Other Black African	1,273	7.7	5.3
Black Caribbean	1,301	7.9	5.1
Other Black	208	1.3	0.8
Other Ethnic Group: Arab	135	0.8	0.8
Other Ethnic Group	591	3.6	3.1

Residents born outside the UK



Jubilee

Language

The 2021 Census reveals the languages spoken by people living in the ward.

At the time of publication, ward-level data were only available for residents aged sixteen and over, and some languages are not yet given in a disaggregated form (eg Bulgarian, Albanian and certain other European languages).

The most widely-spoken languages at that time were:

Main Language	Jubilee	
	Number	%
English	8524	67.5%
Turkish	1446	11.4%
Other EU language (incl Romanian, Bulgarian, Czech)	861	6.8%
African languages	398	3.1%
West or Central Asian languages	246	1.9%
Bengali (with Sylheti and Chatgaya)	199	1.6%

Source: 2021 Census

Religion

The 2021 Census showed the religious makeup of the ward as:

Religion	Jubilee		Borough Average %
	Number	%	
Christian	7,104	42.9	46.4
No religion	2,215	13.4	19.8
Muslim	4,724	28.5	18.6
Religion not stated	1,128	6.8	7.0
Hindu	543	3.3	3.1
Alevi	557	3.4	2.4
Jewish	29	0.2	1.1
Other religion	109	0.7	0.7
Buddhist	48	0.3	0.5
Sikh	91	0.5	0.4

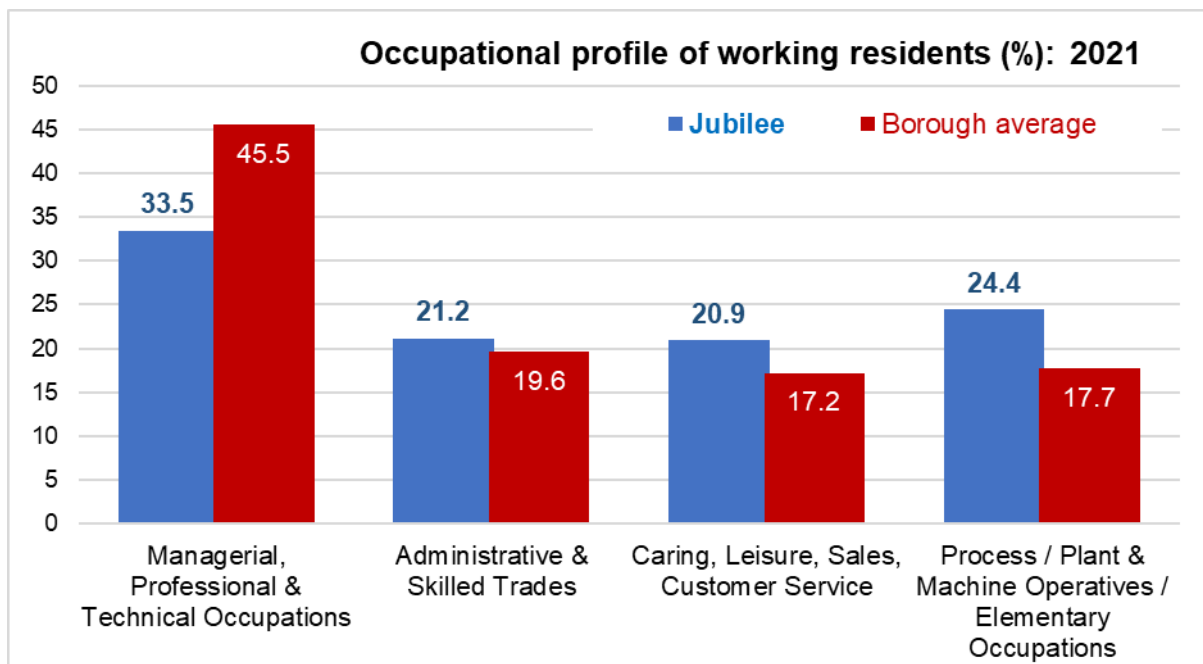
Socio-Economic Factors

Key features:

- The ward has relatively high numbers of adults in elementary occupations.
- Household incomes are lower than the borough average, with relatively high numbers of households in poverty.
- 8.0% of adults are on unemployment benefits and 37.2% of households in Universal Credit – higher than the borough averages
- Deprivation Indices: the ward has high deprivation levels – it is among the 20% most deprived wards in England.
- Proportions of households in fuel poverty are above the borough average (17.0%, compared with 13.8% for the borough)
- Crime levels are lower than the borough average
- Health: at the 2021 Census, 82% of residents reported Very Good or Good health
- Higher than average numbers of households live in the private rented sector.
- Levels of educational attainment are lower than that of the borough population in general.

Socio-economic classification

Occupational groups are taken from the 2021 Census. The table below indicates the occupational profile of the ward, compared with the borough in general.



Low Income Households

Data from CACI Ltd indicate that – as at 2023 – households in the ward have an average (median) household income of around **£40,000 per annum**, which is lower than the borough and London averages.

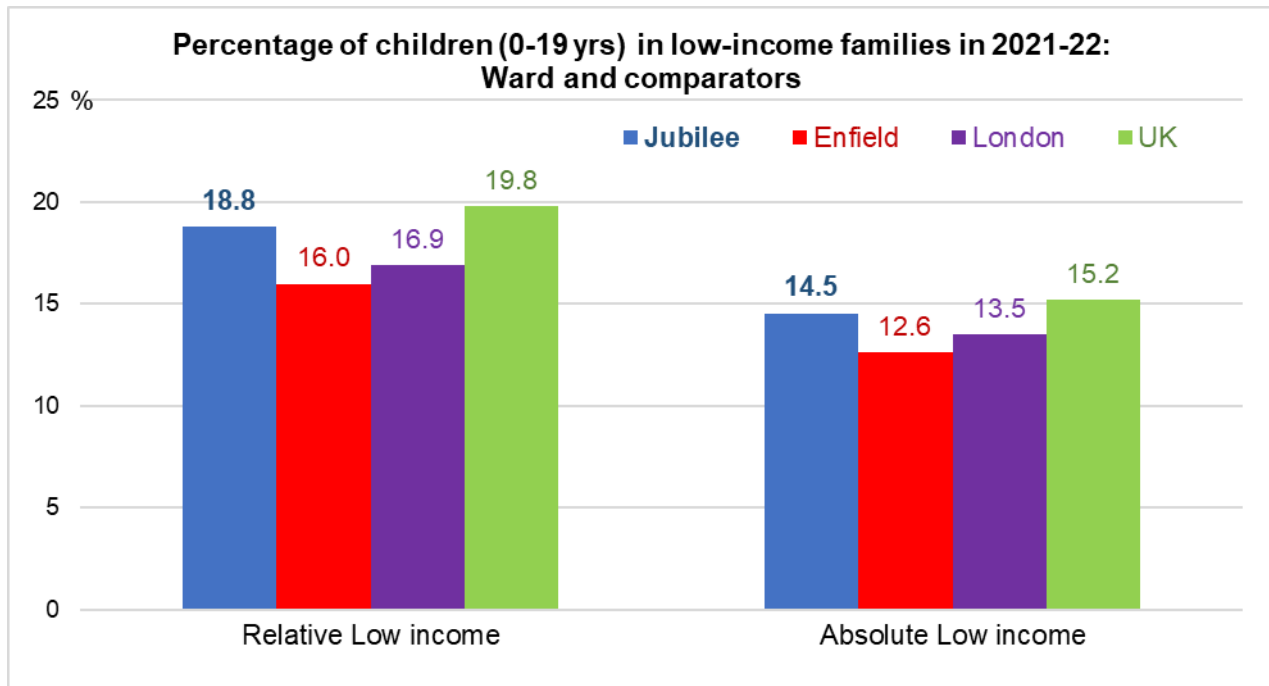
- 19.5% of households have a household income of less than £20,000 per annum – the borough average is 17.3%
- 11.3% of households have an income below £15,000 per annum – the borough average is 10%

Jubilee

Statistics from the Department for Work and Pensions indicate that, in 2022:

- 918 children² in the ward (18.8% of the total) were living in families with Relative low income, and
- 711 (14.5%) were in families of Absolute low income³.

The proportions of children in poverty compared with local, regional and national averages are shown in the chart below.



Benefit Claims

- As of April 2023, the unemployed claimant count⁴ in the ward was 840, representing 8.0% of the local working-age population (the borough average was 6%)
- At February 2023, 2,366 households (including working families) were claiming Universal Credit (37.2% of all households in the ward). This compares with a borough average of 29% on Universal Credit.

Economically active people

In 2021, the estimated proportion of people aged 16-64 who were in work or looking for work (the economically active) was lower than the borough average, at 65.6%. The proportion in employment was 59.6%.

Deprivation score

The Indices of Deprivation 2019 – published by the Ministry of Housing, Communities and Local Government⁵ measure **relative** deprivation in neighbourhood areas (Lower Layer Super Output Areas). These are ranked and sorted into deciles of relative deprivation.

Jubilee is among the most deprived 20% of all wards in England.⁶

² Aged up to 19 years (includes 16-19 year-olds who are in training or non-advanced education – ie categories for which Child Benefit would be payable assuming no other disqualifying factors)

³ Relative low income: equivalised household income is less than 60% of the UK median for that year. Absolute low income: equivalised household income is less than 60% of the UK median for the period 2010-2011.

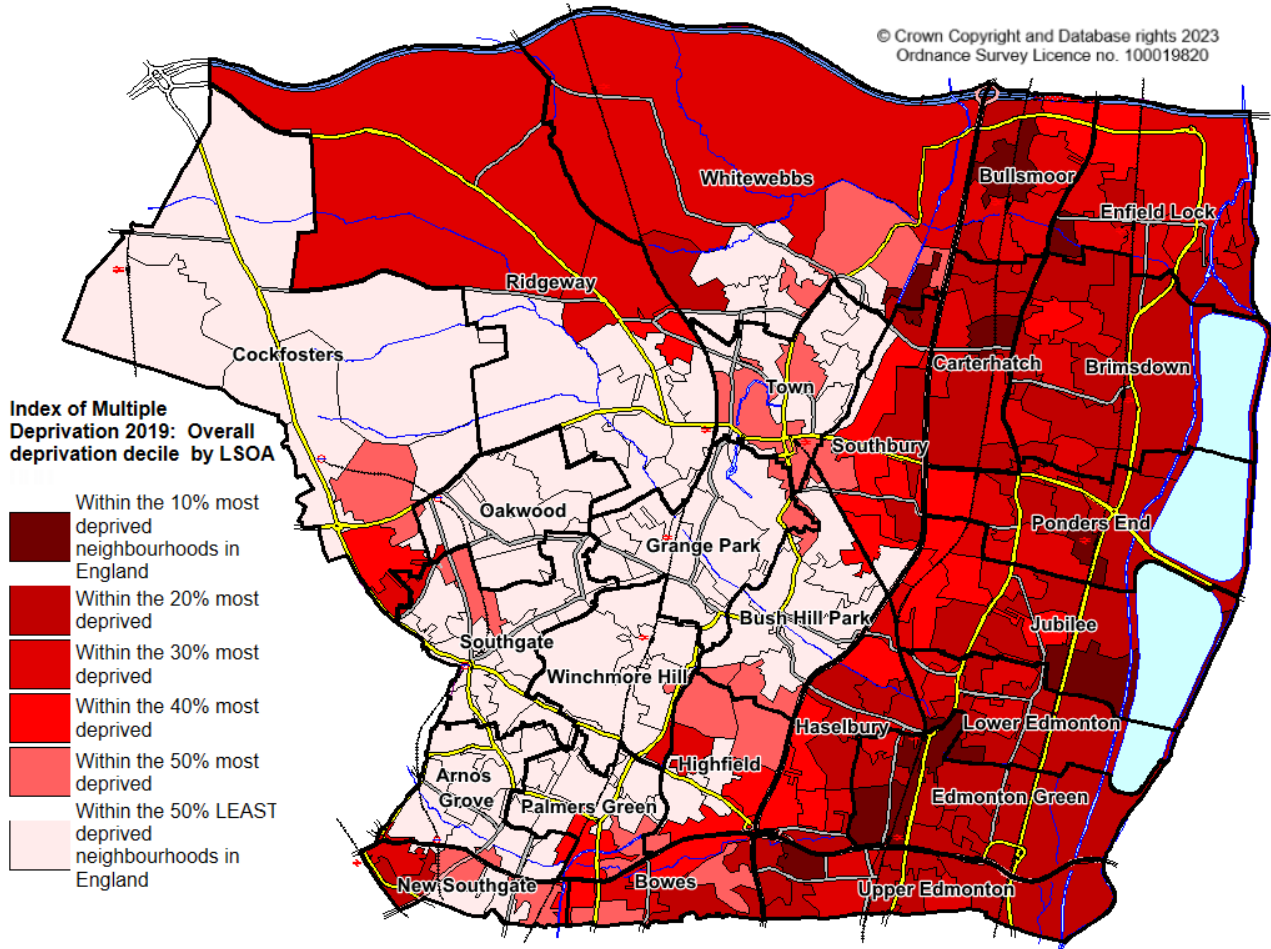
⁴ The 'narrow' measure of unemployment: the number of people receiving either Job Seekers' Allowance, or unemployed claimants of Universal Credit who are required to seek work.

⁵ Now the Department for Levelling Up, Housing and Communities

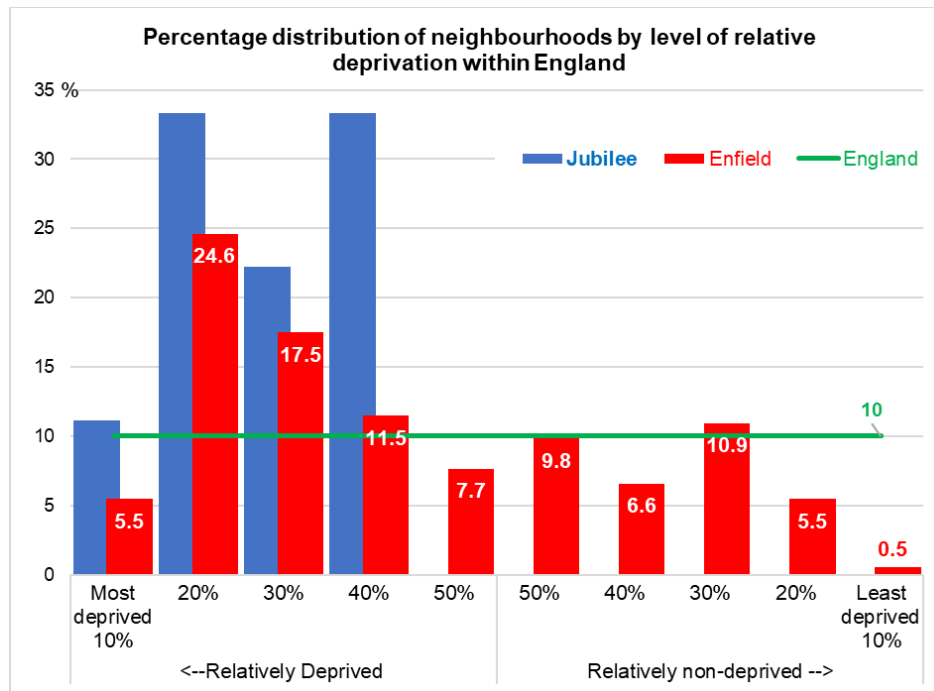
⁶ Using rank of average score of its constituent Lower layer Super Output Areas

Jubilee

The map below illustrates how deprived the neighbourhood areas of the ward are, compared with all such areas in England. Darker shading indicates higher relative deprivation levels.



5% of Enfield's neighbourhood areas are among the 10% most deprived in the country, with a further 25% within the 20% most deprived. The chart below shows how the neighbourhood areas of the ward compares with this, and with the distribution in England.



Jubilee

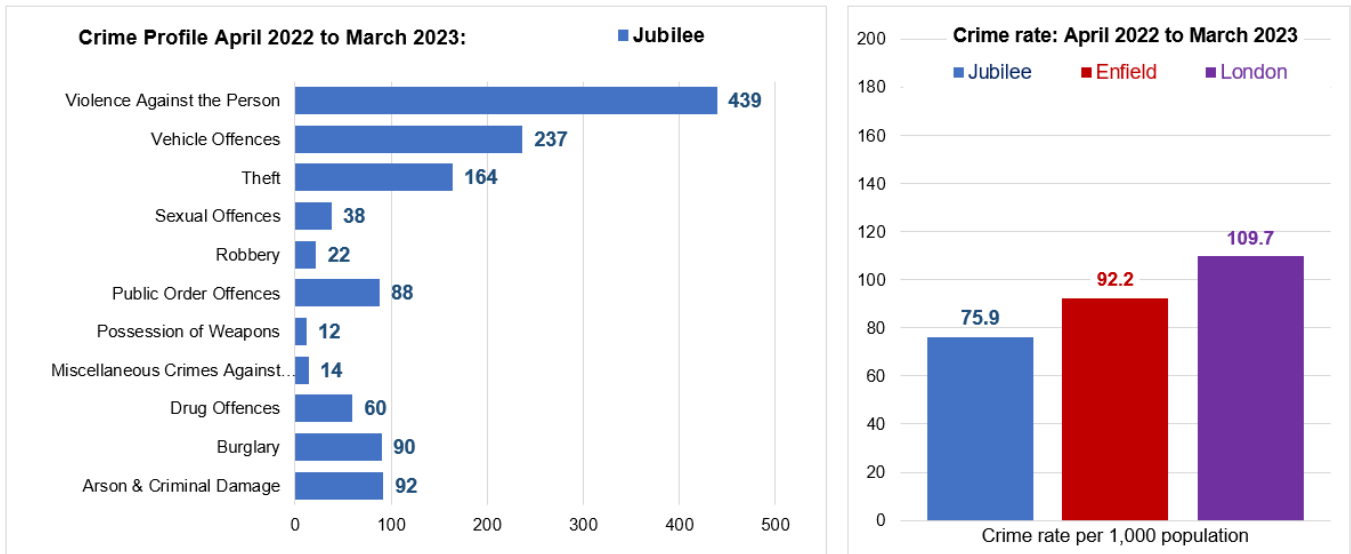
Fuel Poverty

Best-fit geographic analysis of government statistics⁷ reveal that, as at 2021, 17.0% of households in the ward were in fuel poverty. This proportion was higher than the borough, regional and national averages (13.8%, 11.9% and 13.1% respectively).

Crime

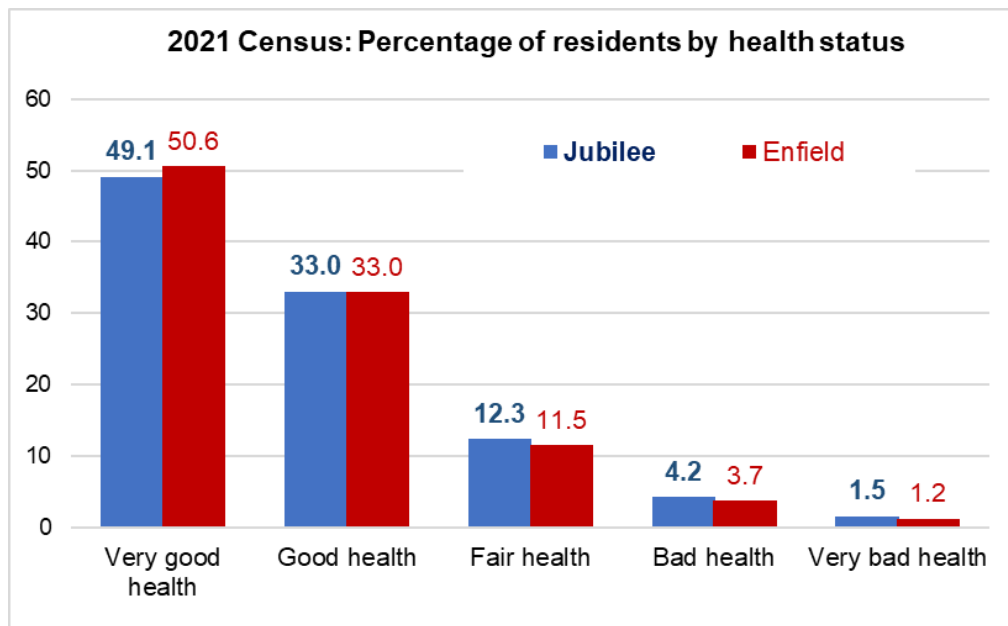
Metropolitan Police data for the period April 2022 to March 2023 indicate that:

- There were 1256 notifiable offences in the ward – a fall of 3.4% on the previous year.
- The crime rate was 75.9 offences per 1,000 population – lower than the borough and regional averages.
- The most numerous offence categories were Violence Against the Person and Vehicle Offences.



Health

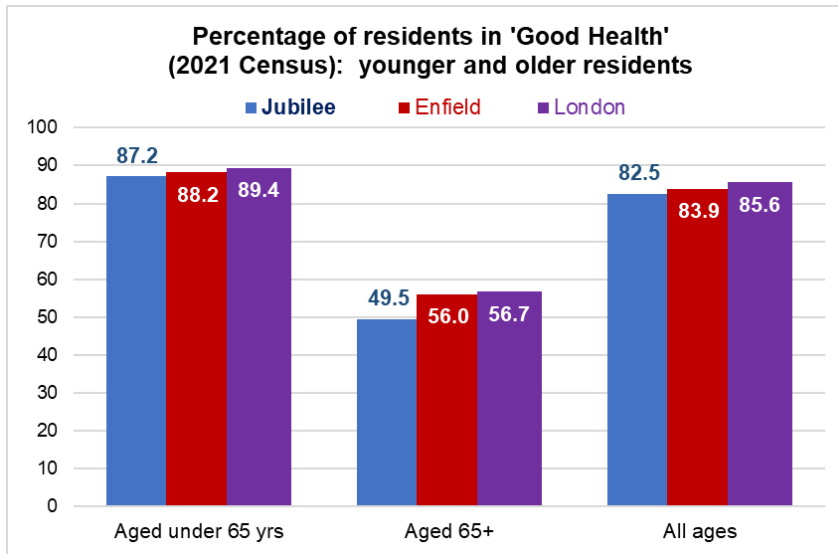
The 2021 Census asks residents to describe their general health. The chart below illustrates the response:



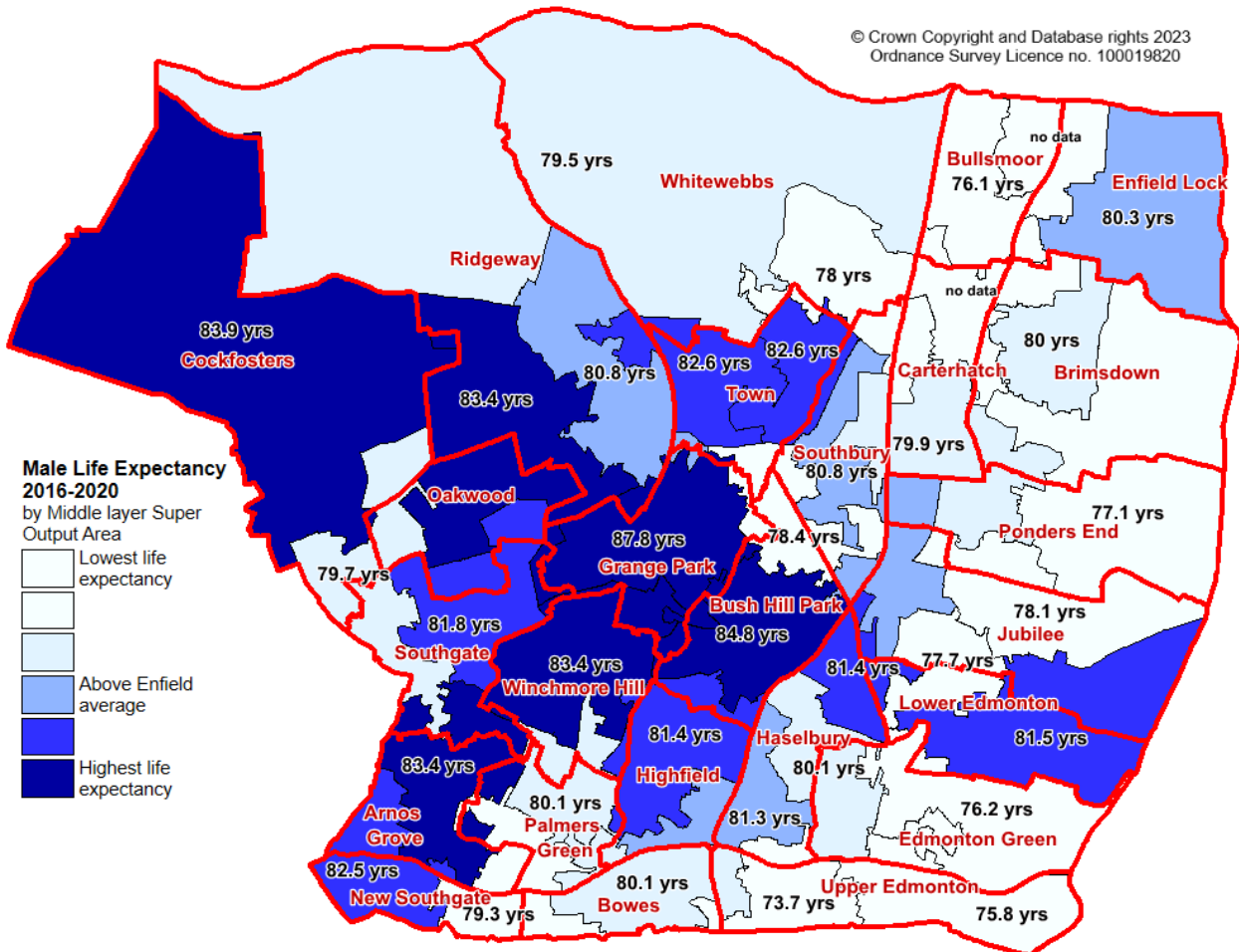
⁷ Published by Department for Business, Energy & Industrial Strategy

Jubilee

Ageing in a state of good health is obviously a desirable aim where possible, and the Census provides a snapshot of the health of people in different age groups. A separate analysis divides the population into those whose health is broadly 'Good' and those for whom it is 'Not Good'. The chart below details the percentage of under 65s and over 65s who describe their health as Good.



Life Expectancy information at ward level is not yet available for the 2022 Ward boundary geographies. However, data are available at Middle Layer Super Output Area level - another census geography with boundaries that do not match those of wards. These are mapped below: the darkest shaded areas have the highest life expectancy at birth.



Jubilee

The latest health information about the ward can be obtained from the [Local Health](#) website by choosing Find My Area and entering the ward name (2022 wards had not yet been uploaded at time of publication).

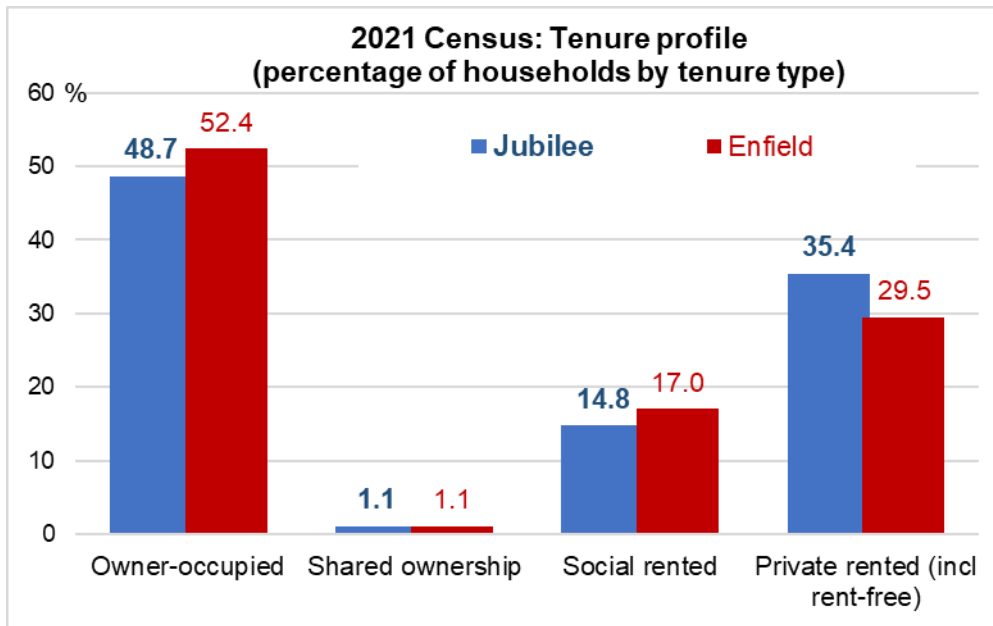
GP Surgeries

There are four GP surgeries in the ward (three of which are at the same site):

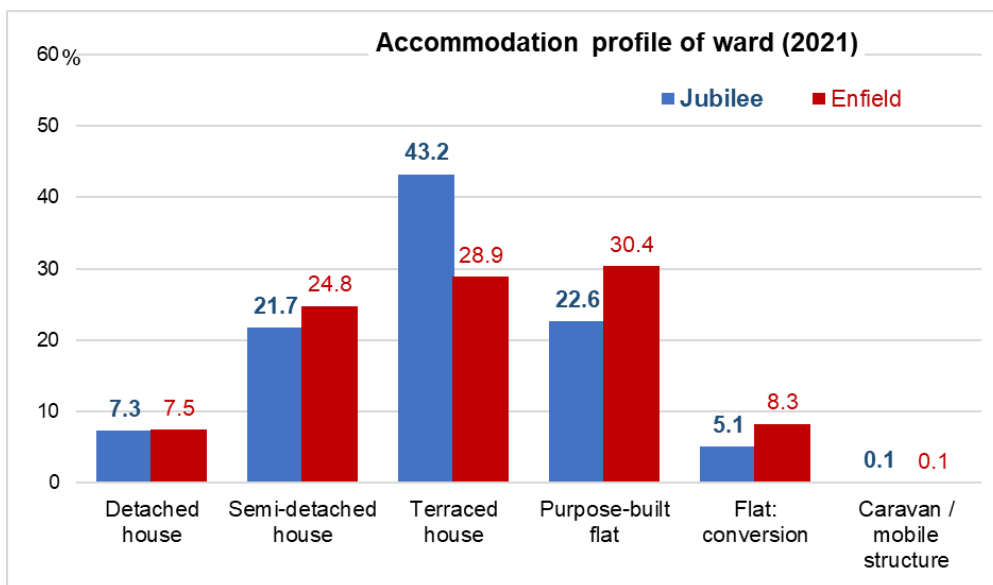
Boundary House Surgery	308a Hertford Road	Edmonton	N9 7HD
Forest Rd Group Practice	Forest Primary Care Centre	308A Hertford Road	N9 7HD
Nightingale House Surgery	1-3 Nightingale Road	Edmonton	N9 8AJ
The Bounces Road Surgery	Forest Primary Care Centre	308A Hertford Road	N9 7HD

Housing

The 2021 (Census) profile of the households in the ward by housing tenure (sector) is as shown below, compared with borough averages.




The 2021 Census data provides a view of the accommodation type by ward compared with the rest of the borough.



Jubilee

Property Prices

Ward-level averages of sale prices paid have not yet been published (at time of publication of this document), so the average ward property price shown in the table below has been aggregated from smaller geographies.⁸



Education

Schools in the ward are as follows:

Cuckoo Hall Academy	Cuckoo Hall Lane	N9 8DR
Woodpecker Hall Primary Academy	51 Nightingale Road	N9 8BF
Wren Academy Enfield	34 Turin Road	N9 8DQ
Delta Primary School	Nightingale Road	N9 8PT
Houndsfield Primary School	Ripon Road	N9 7RE
Galliard Primary School	Galliard Road	N9 7PE
AIM Academy North London	34 Turin Road	N9 8DQ

Performance tables for schools:

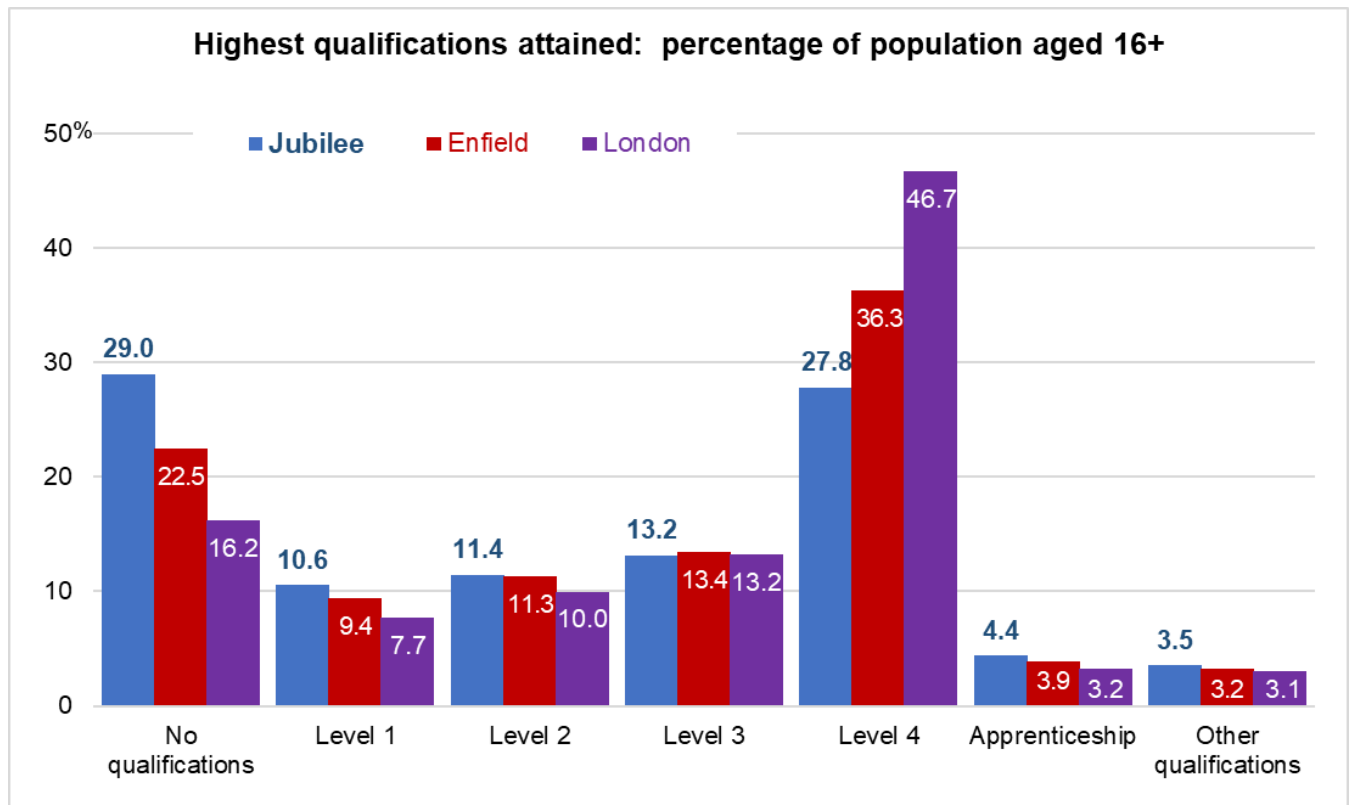
The [Department for Education](#) publishes school performance data on their searchable webpages.

Qualifications in adults

Taken from the 2021 Census data the chart below shows the distribution of academic qualifications by population in the ward (aged 16 and over), and the borough-wide and regional average comparators.

⁸ the ward average given is the mean of the median values of constituent Lower layer Super Output Areas. These values are therefore indicative only.

Jubilee



Level 1 and entry level qualifications:	1 to 4 GCSEs grade A* to C , Any GCSEs at other grades, O levels or CSEs (any grades), 1 AS level, NVQ level 1, Foundation GNVQ, Basic or Essential Skills
Level 2 qualifications:	5 or more GCSEs (A* to C or 9 to 4), O levels (passes), CSEs (grade 1), School Certification, 1 A level, 2 to 3 AS levels, VCEs, Intermediate or Higher Diploma, Welsh Baccalaureate Intermediate Diploma, NVQ level 2, Intermediate GNVQ, City and Guilds Craft, BTEC First or General Diploma, RSA Diploma
Level 3 qualifications:	2 or more A levels or VCEs, 4 or more AS levels, Higher School Certificate, Progression or Advanced Diploma, Welsh Baccalaureate Advance Diploma, NVQ level 3; Advanced GNVQ, City and Guilds Advanced Craft, ONC, OND, BTEC National, RSA Advanced Diploma
Level 4 qualifications and above:	Degree (BA, BSc), higher degree (MA, PhD, PGCE), NVQ level 4 to 5, HNC, HND, RSA Higher Diploma, BTEC Higher level, professional qualifications (for example, teaching, nursing, accountancy)
Other qualifications:	Vocational or work-related qualifications, other qualifications achieved in England or Wales, qualifications achieved outside England or Wales (equivalent not stated or unknown)

Culture and Leisure

There are no libraries in the ward, but nearby wards contain:

Ponders End temporary library, Swan Annexe, 219 - 221 High Street, Ponders End, Enfield EN3 4DX Tel: 020 8379 2342

Ridge Avenue Library, Ridge Avenue, Winchmore Hill, N21 2RH Tel: 020 8379 1714

There is one leisure centre:

Lee Valley Athletics Centre Lee Valley Leisure Complex, Meridian Way, Edmonton, London N9 0AR

Jubilee

Parks and open spaces include:

Charlton Road Park	Charlton Road	Edmonton	N9 8HL
JUBILEE PARK	Galliard Road	Edmonton	N9 7RH
LEE ROAD OPEN SPACE	Lee Road	Enfield	EN1 1EX
TURIN ROAD	Turin Road	Edmonton	N9 8BT

Places of worship

Name & Address	Website	Tel no. (if known)
Tramway Christian Fellowship, Tramway Ave, London N9 8PD	http://www.tramwaycf.com/	020 82112120
Seventh Day Adventist Church, 11 Cuckoo Hall Ln, London N9 8DH	http://edmontonsda.org/	020 82503570
St. Alphege Church, Rossdale Dr, London N9 7LG	http://achurchnearyou.com/church/15613/	020 83748205
Jubilee Church (Lee Valley), 2 Lumina Way, Enfield EN1 1FS	https://jubileechurchlondon.org/contact-us/	

Voluntary and Community Sector

Some locally based community organisations are given below. This list is not exhaustive.

Organisation	Address (where known/applicable)	Website (if known)	Telephone	Email	Description of Services
1159 Edmonton Squadron Air Training Corps	58a Galliard Road, Edmonton, London, N9 7LS		020 8804 1155	adj.1159@aircadets.org	Air cadet squadron
Break The Cycle	Forest Primary Care Centre, 308A Hertford Rd, Edmonton, London N9 7HD		020 8373 6307	btc@ggce.org.uk	An independent peer support group for current and ex-users of drug and alcohol treatment services
Dalmar Heritage and Family Development	21 Causeyware Road, London N9 8BP			dalmarshfd@hotmail.co.uk	Providing supplementary school and activities
Edmonton Turkish School	Nightingale Academy, Turin Road, Edmonton, N9 8DQ	https://mylife.enfield.gov.uk/directory/providerdetails/211137	07530 292292	info@edmontonturkokulu.co.uk	Turkish language school
Enfield & Haringey Athletic Club	Lee Valley Athletics Centre, 61 Meridian Way, Edmonton, N9 0AR	https://enfieldandharingeyac.co.uk/	020 8373 1957	info@enfieldandharingeyac.co.uk	Athletics club
Friends of Jubilee Park N9	Community Hall, Jubilee Park, Galliard Road, Edmonton N9 7RH			vcs@enfield.gov.uk	Maintenance of Jubilee Park
Leaside Golf Club	Lee Valley Sports Complex, Campsite Shop, Meridian Way, Edmonton N9 0AR	www.visitleevalley.org.uk	0300 0030610	leasidegolfclub@talktalk.net	Golf club
Old Edmontonians Football Club	The Barass Stadium, Hounsfild Road,	https://mylife.enfield.gov.uk/directory/p	020 8443 3933	mcbriidmartin@hotmail.com	Football club

Jubilee

	Edmonton, N9 7RA	roviderdetails/211063			
Picketts Lock Indoor Bowls Club	Meridian Way, Edmonton N9 0AS	https://mylife.enfield.gov.uk/directory/providerdetails/211078		-	Indoor Bowls club
Polish Saturday School in Enfield - Adam Mickiewicz	Nightingale Academy, 34 Turin Road, Enfield, Enfield N9 8DQ	www.polskaszkolaeenfield.com	07988 680162	sekretariat@polskaszkolaenfield.com	Supplementary school mainly for the Polish community
ProjectACEi	N9 7RP	-		info@projectacei.org	Group that stands against female genital mutilation and harmful practices against women and girls.
Shen Chi Do	St Alphege Church Hall, Rossdale Drive, Edmonton, London N9 7LG	www.shenchido.org	07830 210492	garyshenchido@gmail.com	Martial Arts to help build self-defence, discipline, and self-recovery
Sixty Plus Club (All Saints 1949)	Forest Road Health Centre, Edmonton N9 7HD		020 8292 3305	N/A	Gentle exercise for older people
Special Olympics Athletics Club	Lee Valley Sports Complex, Meridian Way, Edmonton, N9 0AR	http://www.specialolympicsgb.org.uk/contact-us		-	Athletics club for those with a disability
William Preye Club	William Preye Centre, 6 Houndsfield Road, Edmonton, N9 7RA			vcs@enfield.gov.uk	Social club for older people

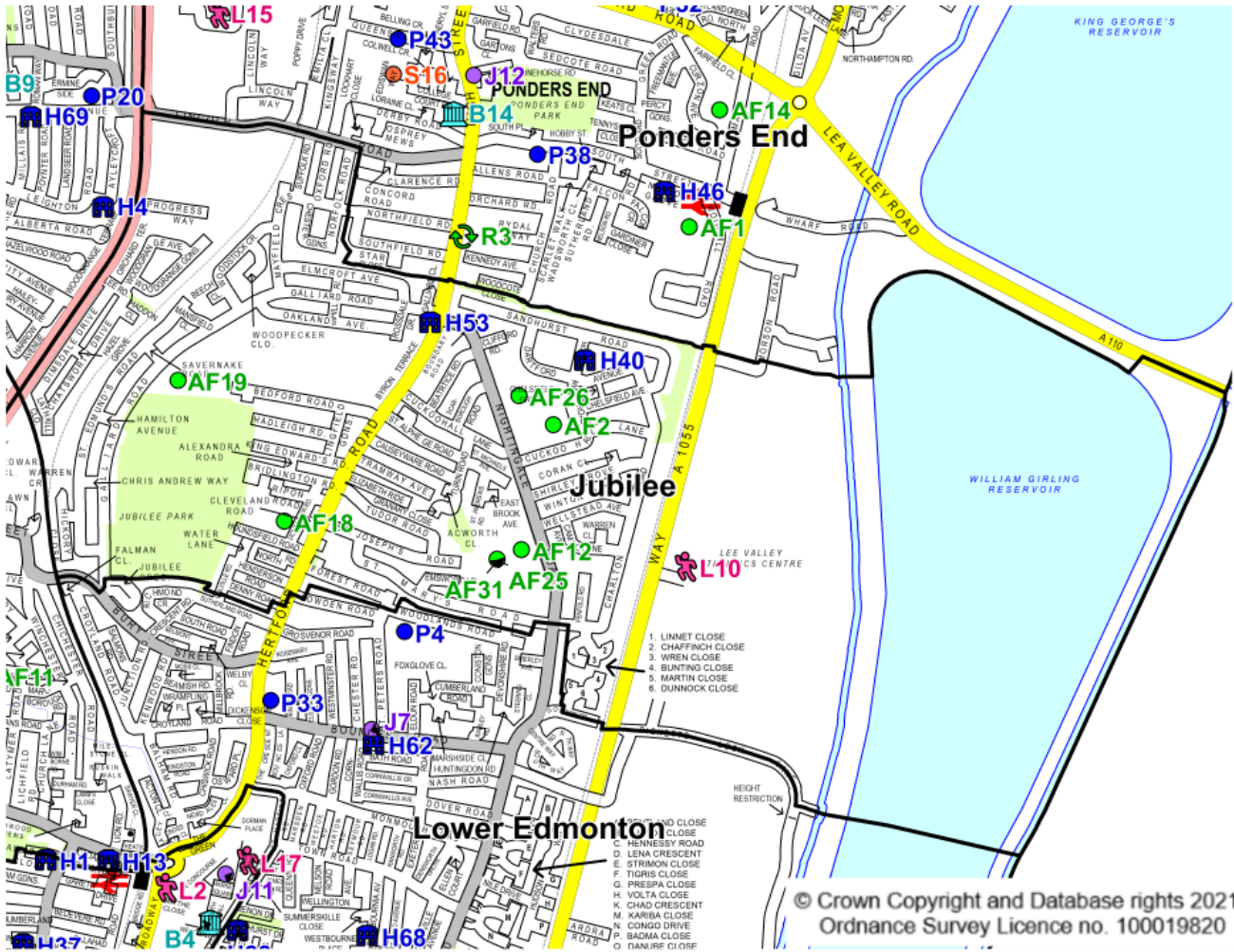
Additional Sources of information

For local information visit the Enfield Council website homepage: <http://www.enfield.gov.uk/>. Creating an Enfield Connected account will enable you to find out about local events and services.

For statistics, search on the [London Datastore](#) or select Local Area Profile data on [NOMIS](#).

On the following page is a map of the new ward featuring some local amenities (we cannot guarantee that all such amenities are included).

Jubilee



Jubilee ward

Parks and open spaces

Schools

- P4 Eldon Primary School
- P33 St Edmund's Catholic Primary School
- P20 Bush Hill Park Primary School
- P38 St Matthew's CofE Primary School
- P43 One Degree Academy
- S16 Heron Hall Academy
- AF1 Oasis Academy Hadley
- AF2 Cuckoo Hall Academy
- AF12 Delta Primary School
- AF14 Alma Primary School
- AF18 Houndsfield Primary School
- AF19 Galliard Primary School
- AF25 AIM Academy North London
- AF26 Woodpecker Hall Primary
- AF31 Wren Academy Enfield
- J7 Phoenix Academy
- J12 First Rung Independent School
- J11 Alternative Centre of Education

Halls for hire (list not exhaustive)

- H40 Mottingham Hall
- H53 St Alphege Parish Hall
- H46 Ponders End Youth Centre
- H62 St Peters Church Hall
- H4 Ayley Croft Hall
- H69 Wheatsheaf Hall
- H1 All Saints Church Hall
- H13 Charity School Hall

Sport & Leisure

- L2 Edmonton Leisure Centre
- L10 Lee Valley Athletics Centre
- L15 PureGym
- L17 The Gym London Edmonton Green

Libraries

- B14 Ponders End Library
- B4 Edmonton Green Library
- B9 John Jackson Library

Recycling sites

- R3 Asda, High Street, Ponders End

Knowledge & Insight Hub



Sources and related notes

Various measures – Population, Age profile, ethnicity, religion and language: 2021 Census; © Crown Copyright, Office for National Statistics.

Economic Activity – all economically active 16-64 year olds = working plus unemployed – 2021 Census; © Crown Copyright, the activity rate (%) is the % of the population aged 16-64

Unemployment — the official DWP 'claimant count', April 2023

Universal Credit households – Department for Work and Pensions

Income – Low income households – CACI Paycheck; 2023; © CACI

Deprivation – Ministry for Housing, Communities & Local Government.

Children in low-income households – Department for Work and Pensions (2022)

Fuel Poverty – Department for Business, Energy and Industrial Strategy (2021)

Qualifications – 2021 Census; © Crown Copyright; note that this table excludes apprenticeships and 'other' qualifications

Housing type – 2021 Census; © Crown Copyright

General health – 2021 Census; © Crown Copyright

Life Expectancy – Office for Health Improvement and Disparities (OHID)

Crime rate – uses crime counts from the Metropolitan Police for 2022/23