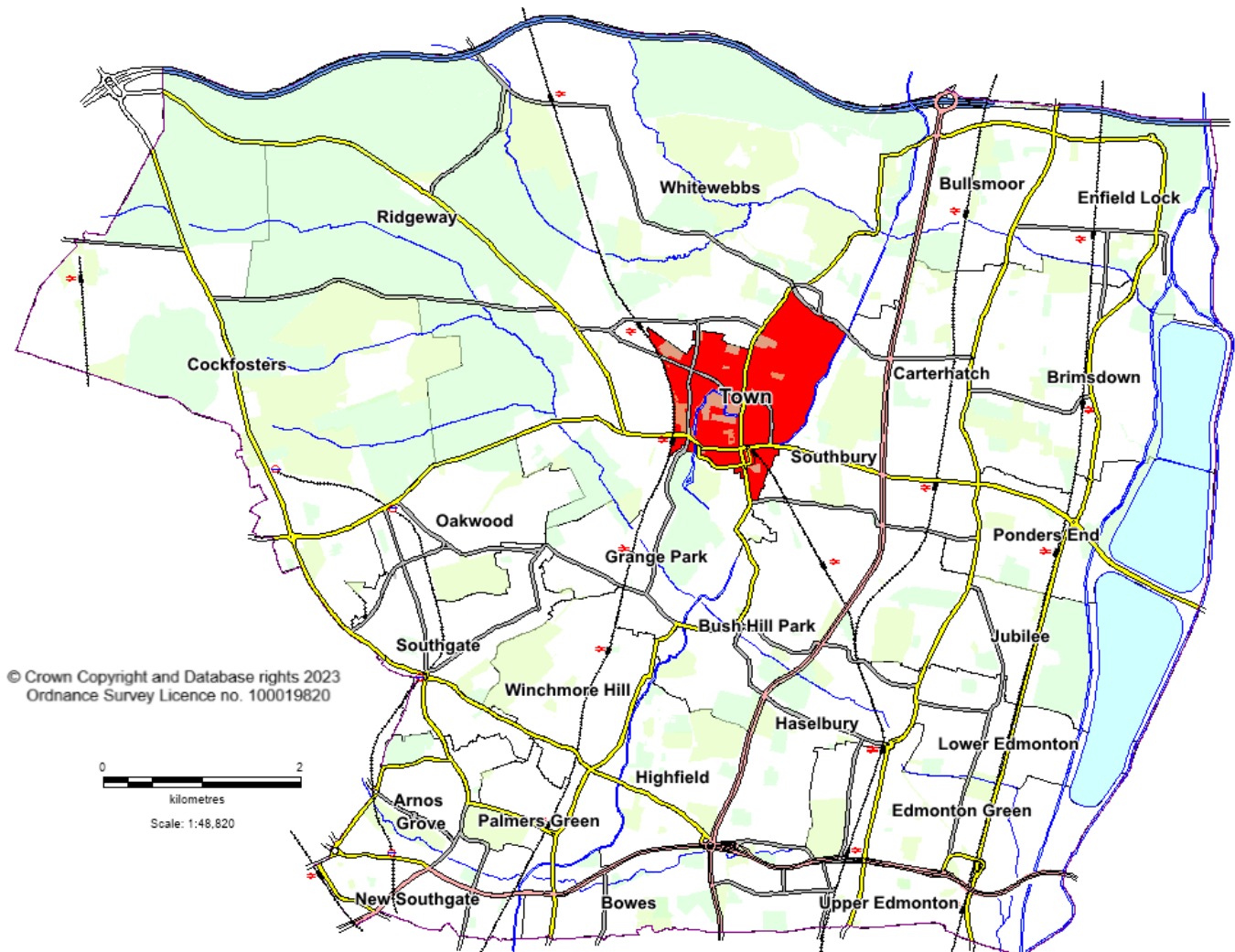


Ward Profile: Town 2023



Town is situated in the centre of the borough, and bordered by Ridgeway, Whitewebbs, Southbury, Bush Hill Park and Grange Park wards.

It is served by the postal districts of EN1 and EN2.

The ward falls within the parliamentary constituencies of Enfield North and Edmonton.

Town

Ward Profile: 2023

This profile is intended to provide a guide to the demography, social and economic data and Council facilities in the ward.

At time of writing, not all data is available at ward level for the new ward boundaries (effective from 2022). Some statistics appearing in this document have been aggregated from smaller statistical geographies on a 'best fit' basis.

The profile has been collated using the most up to date local-level data relating to 2022/23 as far as possible. A variety of statistical sources have been used in its compilation.

Ward Councillors

The ward is represented by the following council members:

Ward	Councillor	Party	Phone	Email
Town	Michael Rye OBE	Conservative Party	020 8351 1384	cllr.michael.rye@enfield.gov.uk
Town	Jim Steven	Conservative Party	020 8379 2821	cllr.jim.steven@enfield.gov.uk
Town	Emma Supple	Conservative Party	020 8132 0563	Cllr.Emma.Supple@enfield.gov.uk

Demography

Summary Statistics

	Town	Enfield	Source
Population Estimate (2021 Census)	13,516	329,993	Census 2021
Children aged 0-15	2,607	68,116	
Working-age people (16-64)	8,803	216,855	
Older people aged 65+	2,106	45,015	
% All Children aged 0-15	19.3	20.6	
% All Working-age (16-64)	65.1	65.7	
% All Older people aged 65+	15.6	13.6	
% Not Born in UK - 2021	26.1	40.4	
% English is First Language of no one in household - 2021	7.6	13.4	
Area - Square Kilometres	2.1	82.2	Local Government Boundary Commission
Population density (people per sq km)	6,436	4,014	Census 2021 / Boundary Commission

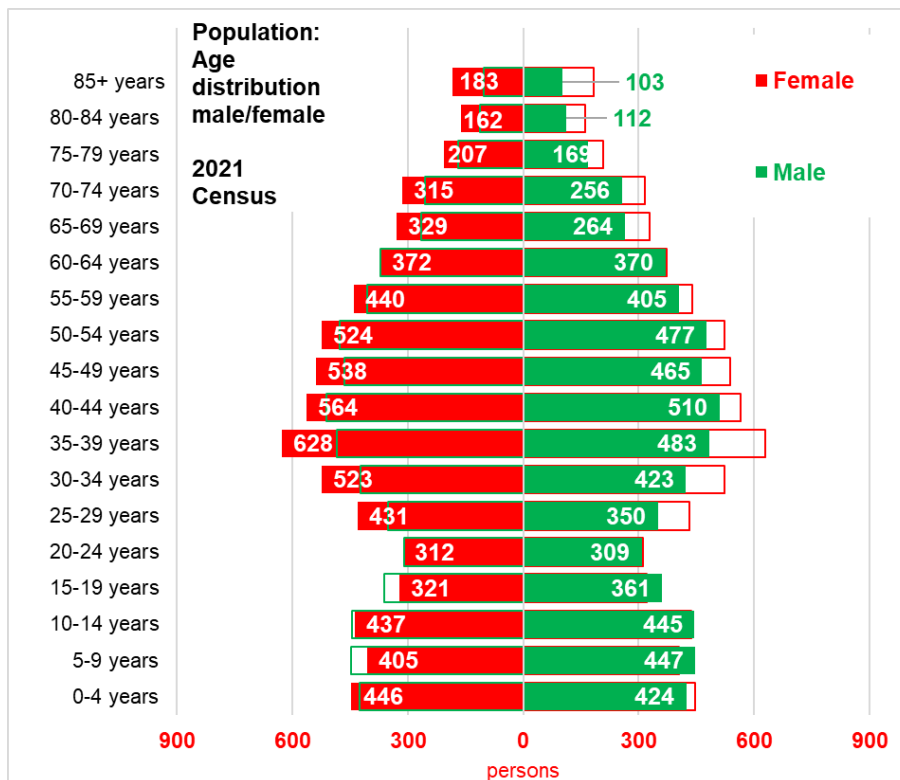
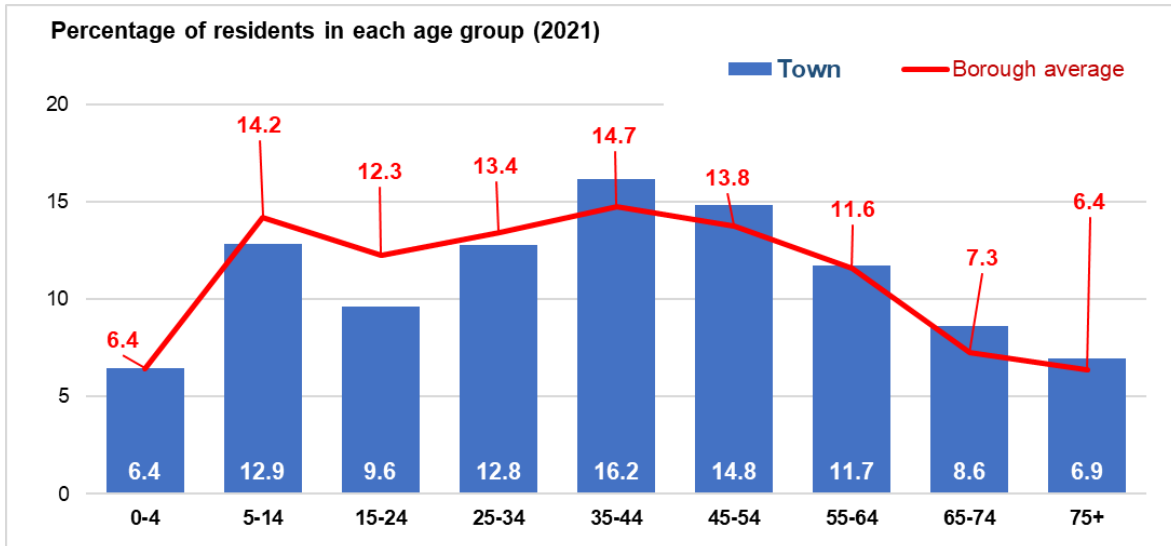
Town

Population

Based on the [2021 Census](#), the ward population is estimated to be 13,516.¹ The population increased by 9.7% from 2011 to 2021.

Age Profile

The age profile of the ward reveals with higher than average proportions of 35-54 year-olds, and fewer school aged children and young adults. The split between male and female residents by age band is in the chart (bottom).



¹ Census 2021 population totals vary in accordance with geographies and characteristics being measured: eg the sum of all-age ward populations do not necessarily match the published borough total, and the sum of age band totals do not necessarily match ward and borough totals. This has occurred owing to changes in statistical suppression practices used by the ONS in order to release Census data more quickly. Differences are small and have very little effect upon calculations of proportions.

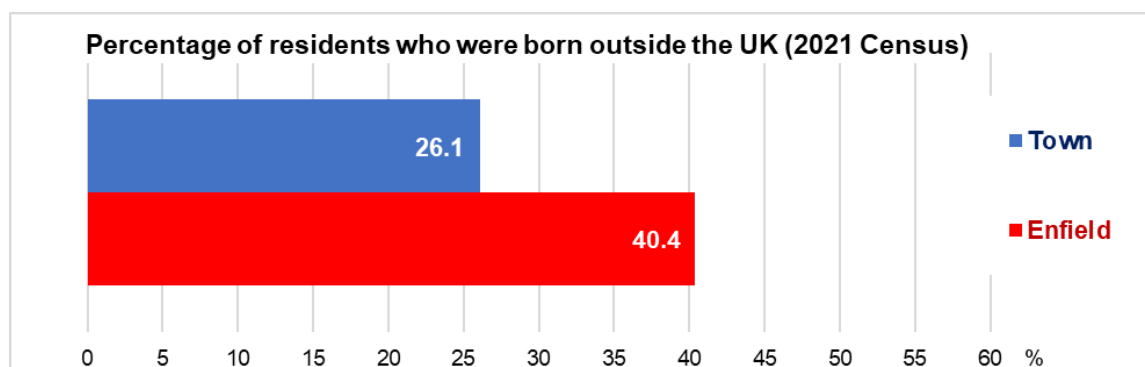
Town

Ethnicity

The 2021 Census indicates the ethnic breakdown of the ward to be as follows:

Ethnic Group	Town		Borough
	Persons	% of total	%
White British	6,994	51.8	31.3
White Irish	525	3.9	1.9
Gypsy or Irish Traveller	0	0.0	0.1
Greek	133	1.0	1.1
Greek Cypriot	287	2.1	3.0
Turkish	281	2.1	5.3
Turkish Cypriot	200	1.5	2.3
Kurdish	110	0.8	1.7
Bulgarian	97	0.7	1.6
Polish	209	1.5	1.5
Romanian	97	0.7	1.4
Albanian	129	1.0	1.0
Roma / Romany Gypsy	30	0.2	0.3
White Other	963	7.1	7.5
Mixed: White / Black Caribbean	253	1.9	1.6
Mixed: White / Black African	119	0.9	0.9
Mixed: White / Other Black (incl Black British)	0	0.0	0.1
Mixed: White / Asian	201	1.5	1.2
Mixed: Black / Asian	10	0.1	0.1
Mixed: Other	339	2.5	2.0
Indian	347	2.6	3.6
Pakistani	66	0.5	1.1
Bangladeshi	146	1.1	2.5
Chinese	152	1.1	0.8
Other Asian	308	2.3	3.5
Black British	137	1.0	1.8
Somali	68	0.5	2.5
Ghanaian	59	0.4	1.5
Nigerian	133	1.0	1.5
Other Black African	311	2.3	5.3
Black Caribbean	450	3.3	5.1
Other Black	56	0.4	0.8
Other Ethnic Group: Arab	67	0.5	0.8
Other Ethnic Group	225	1.7	3.1

Residents born outside the UK



Town

Language

The 2021 Census reveals the languages spoken by people living in the ward.

At the time of publication, ward-level data were only available for residents aged sixteen and over, and some languages are not yet given in a disaggregated form (eg Bulgarian, Albanian and certain other European languages).

The most widely-spoken languages at that time were:

Main Language	Town	
	Number	%
English	9212	85.8%
Other EU language (incl Romanian, Bulgarian, Czech)	442	4.1%
Turkish	249	2.3%
Polish	183	1.7%
Other Non-EU language (incl Albanian)	115	1.1%
Portuguese	77	0.7%

Source: 2021 Census

Religion

The 2021 Census showed the religious makeup of the ward as:

Religion	Town		Borough Average %
	Number	%	
Christian	7,237	53.5	46.4
No religion	3,665	27.1	19.8
Muslim	1,040	7.7	18.6
Religion not stated	901	6.7	7.0
Hindu	275	2.0	3.1
Alevi	114	0.8	2.4
Jewish	81	0.6	1.1
Other religion	67	0.5	0.7
Buddhist	111	0.8	0.5
Sikh	28	0.2	0.4

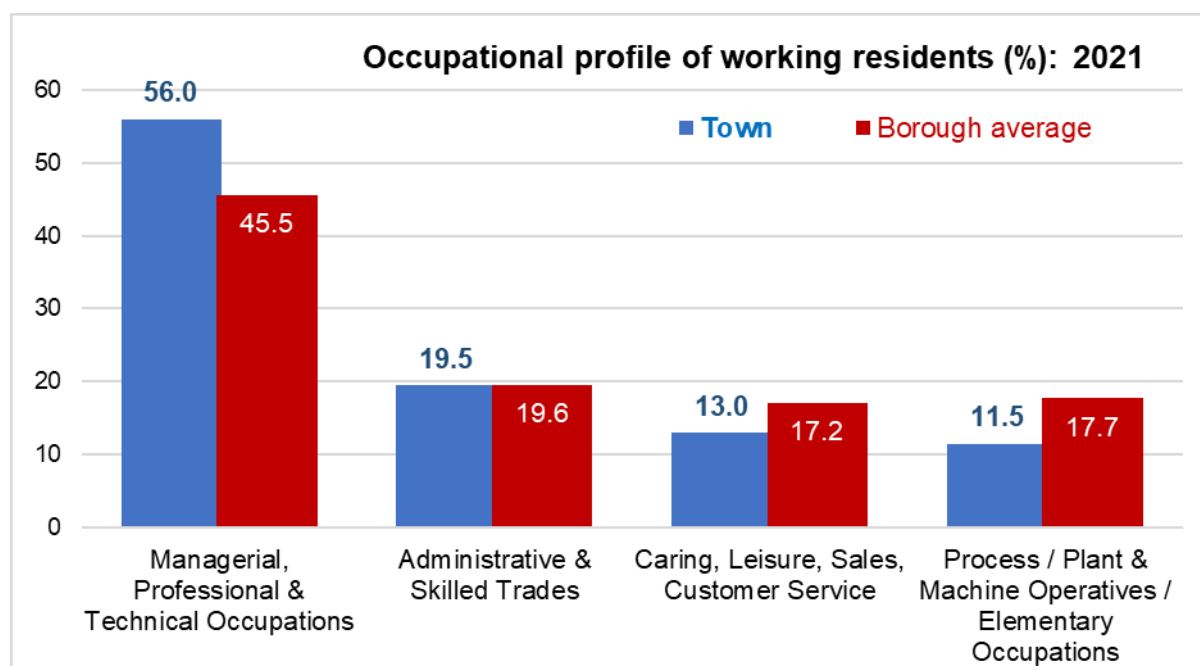
Socio-Economic Factors

Key features:

- The ward has higher than average proportions of adults in managerial and professional occupations.
- Household incomes are above the borough average, with lower than average proportions of households in poverty.
- 3.2% of adults are on unemployment benefits and 16.7% of households receive Universal Credit – lower levels than the borough averages for both
- Deprivation Indices: the ward has a mixture of low and moderate deprivation levels – it is among the 50% least deprived wards in England.
- The proportions of households in fuel poverty is below the borough average (9.8%, compared with 13.8% for the borough)
- Crime levels are relatively high.
- Health: at the 2021 Census, 86% of residents reported Very Good or Good health
- Higher than average numbers of households are owner-occupiers
- Levels of educational attainment are higher than those of the borough population in general.

Socio-economic classification

Occupational groups are taken from the 2021 Census. The table below indicates the occupational profile of the ward, compared with the borough in general.



Low Income Households

Data from CACI Ltd indicate that – as at 2023 – households in the ward have an average (median) household income of around **£50,000 per annum**, which is above the borough and London region averages.

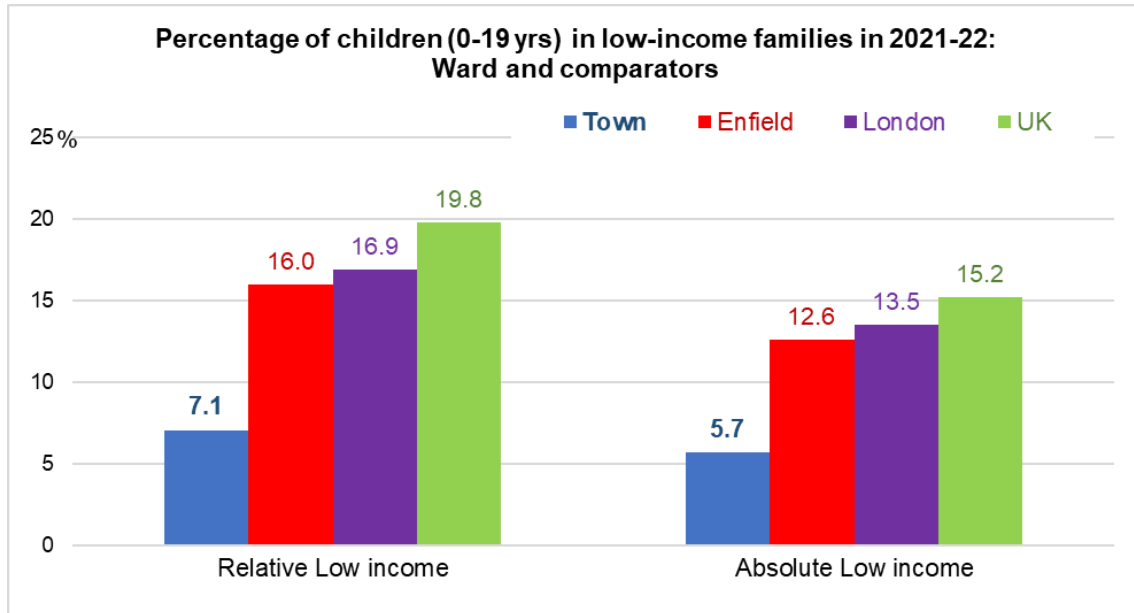
- 13.1% of households have a household income of less than £20,000 per annum – the borough average is 17.3%
- 7.3% of households have an income below £15,000 per annum – the borough average is 10%

Town

Statistics from the Department for Work and Pensions indicate that, in 2022:

- 232 children² in the ward (7.1% of the total) were living in families with Relative low income, and
- 187 (5.7%) were in families of Absolute low income³.

The proportions of children in poverty compared with local, regional and national averages are shown in the chart below.



Benefit Claims

- As of April 2023, the unemployed claimant count⁴ in the ward was 280, representing 3.2% of the local working-age population (the borough average was 6%)
- At February 2023, 925 households (including working families) were claiming Universal Credit (16.7% of all households in the ward). This compares with a borough average of 29.0% on Universal Credit.

Economically active people

In 2021, the estimated proportion of people aged 16-64 who were in work or looking for work (the economically active) was higher than the borough average, at 78.4%. The proportion in employment was 74.3%.

Deprivation score

The Indices of Deprivation 2019 – published by the Ministry of Housing, Communities and Local Government⁵ measure **relative** deprivation in neighbourhood areas (Lower Layer Super Output Areas). These are ranked and sorted into deciles of relative deprivation.

Town is among the least deprived 50% of all wards in England.⁶

² Aged up to 19 years (includes 16-19 year-olds who are in training or non-advanced education – ie categories for which Child Benefit would be payable assuming no other disqualifying factors)

³ Relative low income: equivalised household income is less than 60% of the UK median for that year. Absolute low income: equivalised household income is less than 60% of the UK median for the period 2010-2011.

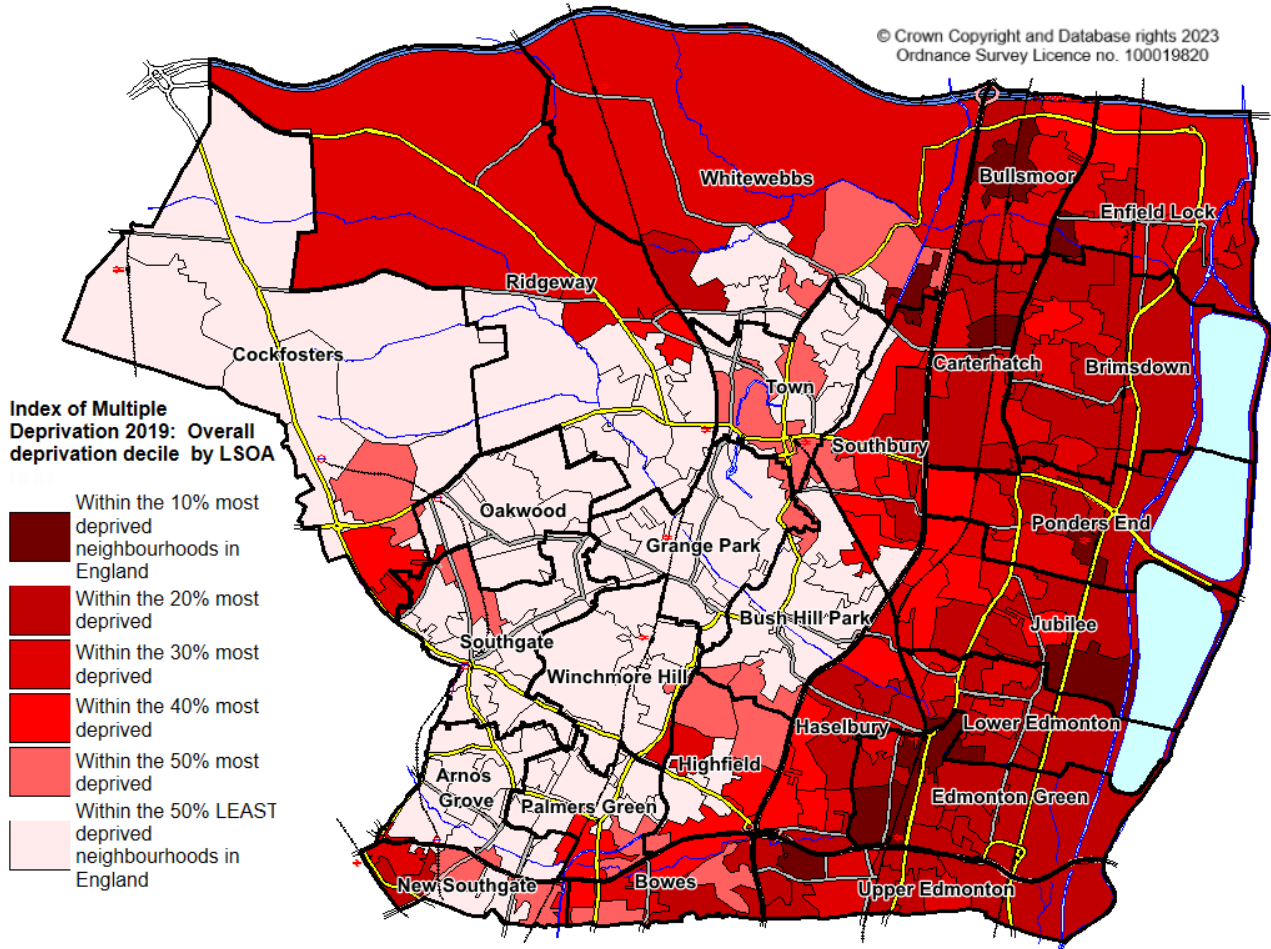
⁴ The 'narrow' measure of unemployment: the number of people receiving either Job Seekers' Allowance, or unemployed claimants of Universal Credit who are required to seek work.

⁵ Now the Department for Levelling Up, Housing and Communities

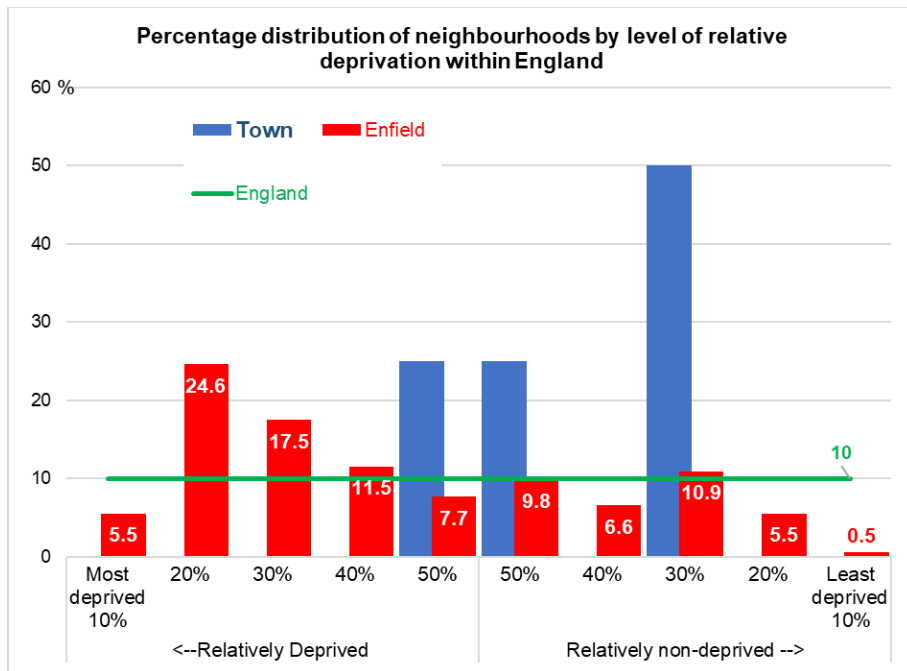
⁶ Using rank of average score of constituent Lower layer Super Output Areas

Town

The map below illustrates how deprived the neighbourhood areas of the ward are, compared with all such areas in England. Darker shading indicates higher relative deprivation levels.



5% of Enfield's neighbourhood areas are among the 10% most deprived in the country, with a further 25% within the 20% most deprived. The chart below shows how the neighbourhood areas of the ward compares with this, and with the distribution in England.



Town

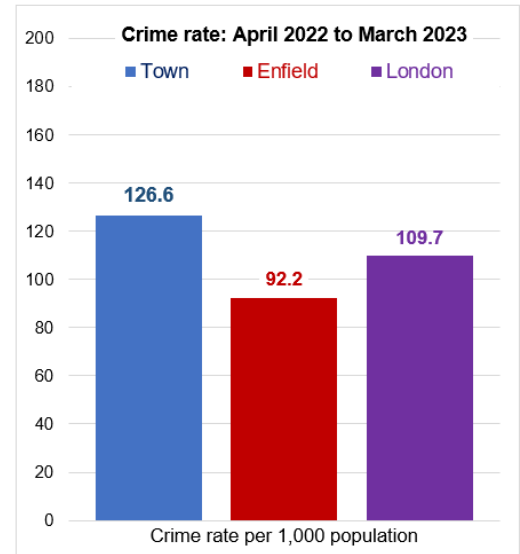
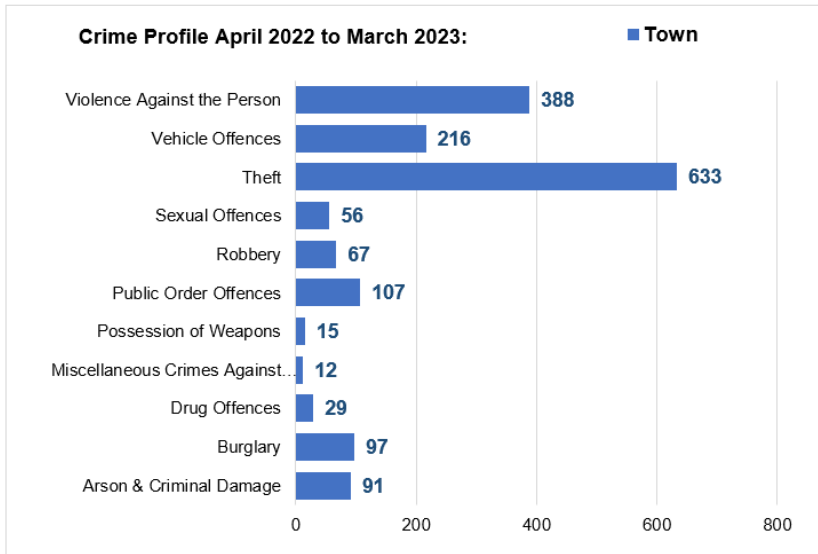
Fuel Poverty

Best-fit geographic analysis of government statistics⁷ reveal that, as at 2021, 9.8% of households in the ward were in fuel poverty. This proportion was lower than the borough, regional and national averages (13.8%, 11.9% and 13.1% respectively).

Crime

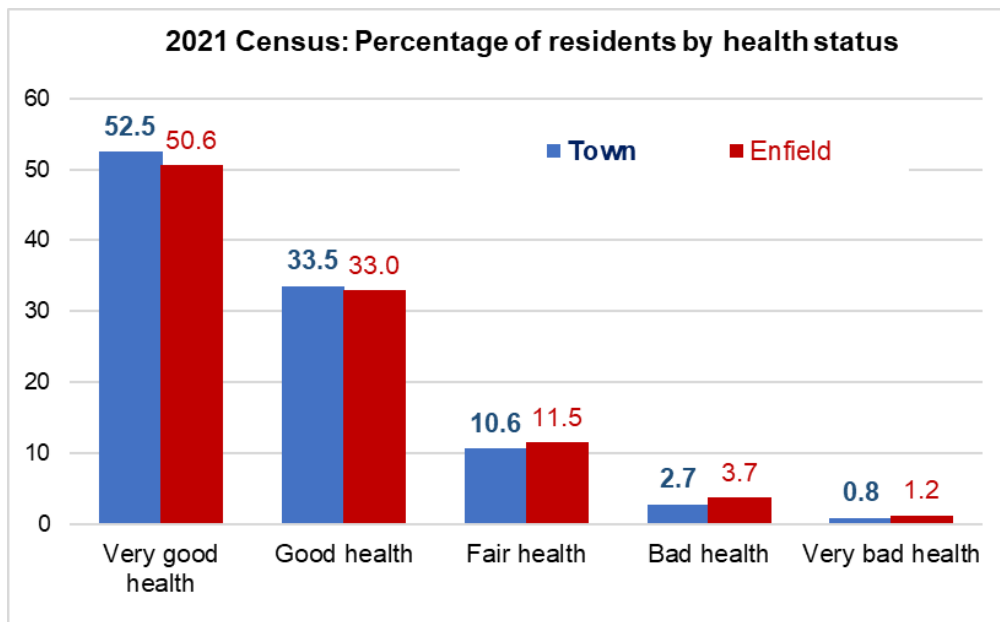
Metropolitan Police data for the period April 2022 to March 2023 indicate that:

- There were 1711 notifiable offences in the ward – a fall of 5.4% on the previous year.
- The crime rate was 126.6 offences per 1,000 population – higher than the borough and regional averages.
- The most numerous offence categories were Theft and Violence Against the Person.



Health

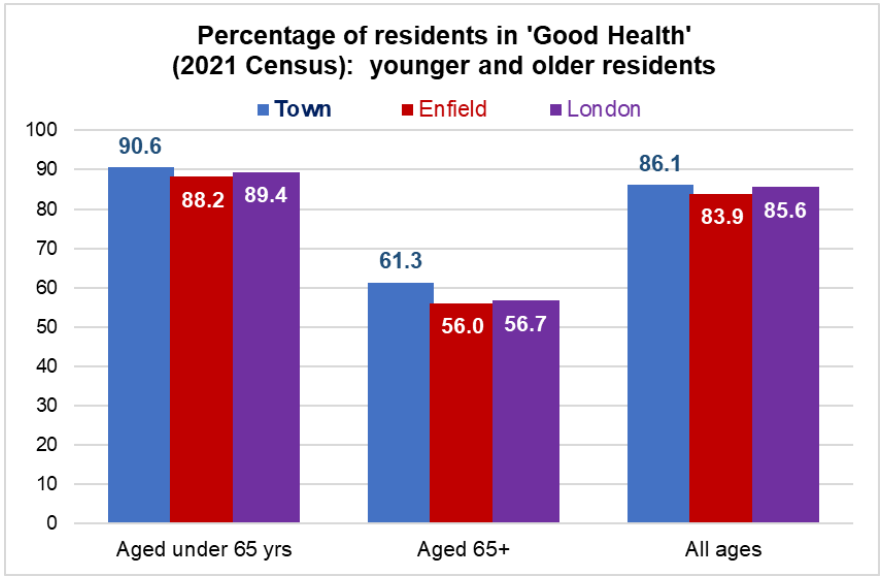
The 2021 Census asks residents to describe their general health. The chart below illustrates the response:



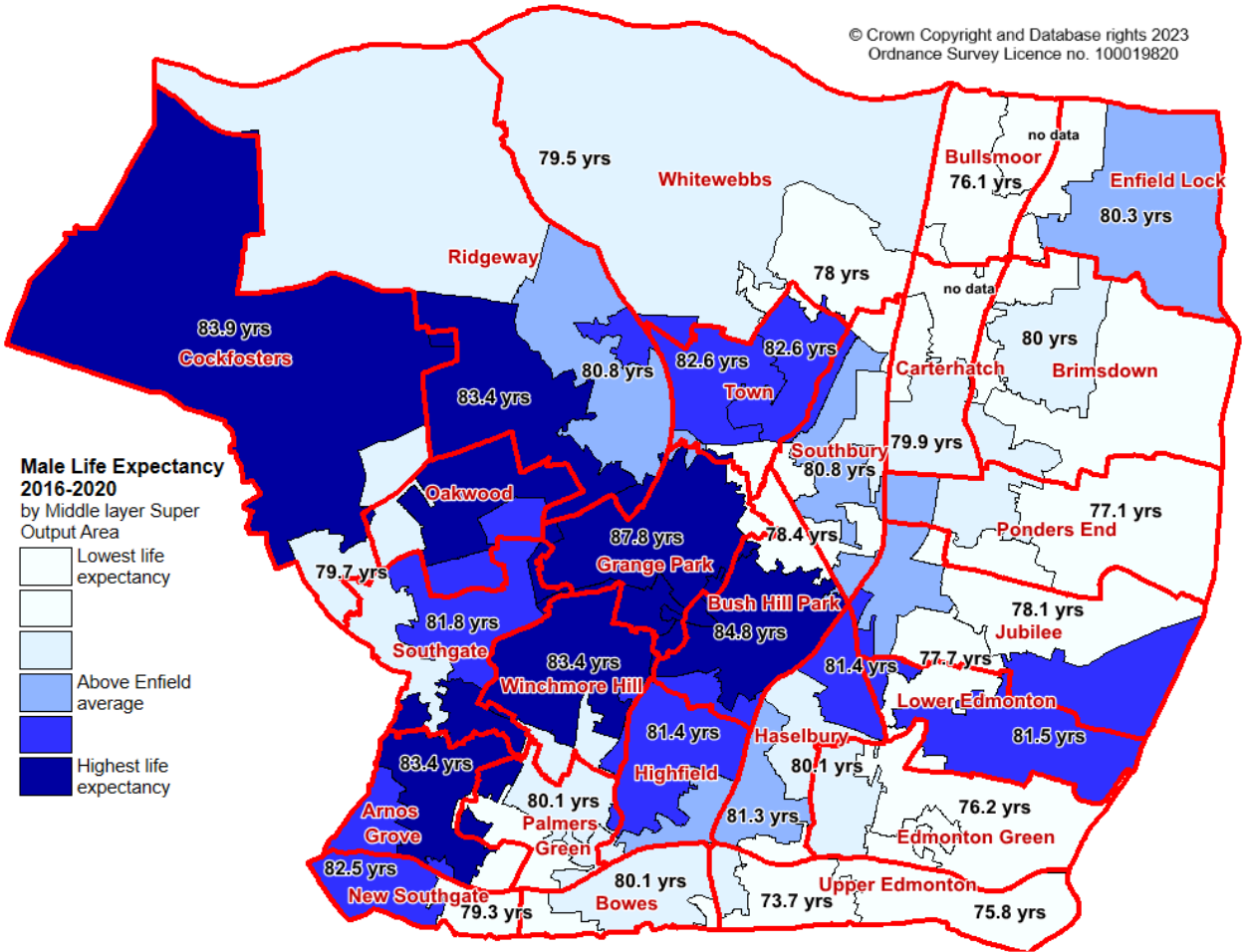
⁷ Published by Department for Business, Energy & Industrial Strategy

Town

Ageing in a state of good health is obviously a desirable aim where possible, and the Census provides a snapshot of the health of people in different age groups. A separate analysis divides the population into those whose health is broadly 'Good' and those for whom it is 'Not Good'. The chart below details the percentage of under 65s and over 65s who describe their health as Good.



Life Expectancy information at ward level is not yet available for the 2022 Ward boundary geographies. However, data are available at Middle Layer Super Output Area level - another census geography with boundaries that do not match those of wards. These are mapped below: the darkest shaded areas have the highest life expectancy at birth.



Town

The latest health information about the ward can be obtained from the [Local Health](#) website by choosing Find My Area and entering the ward name (2022 wards had not yet been uploaded at time of publication).

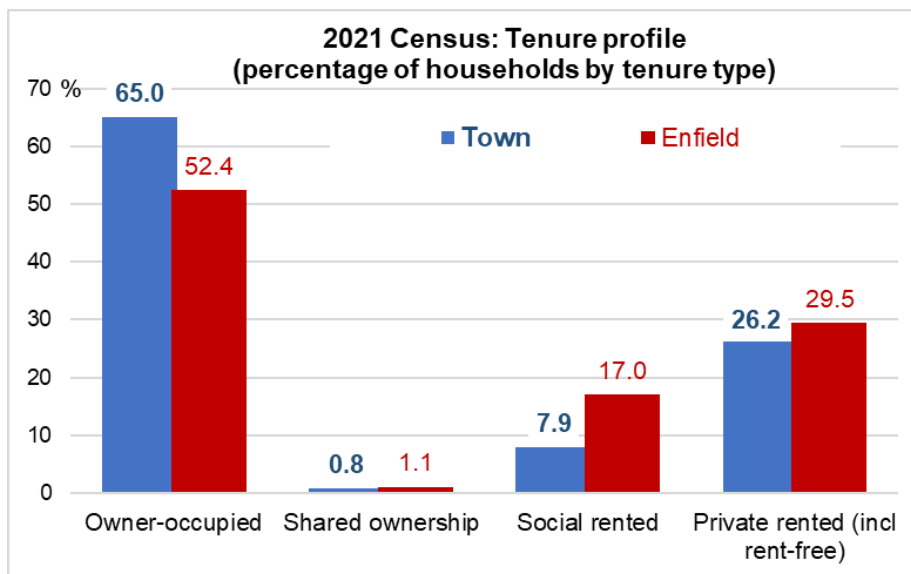
GP Surgeries

There are four GP surgeries in the ward:

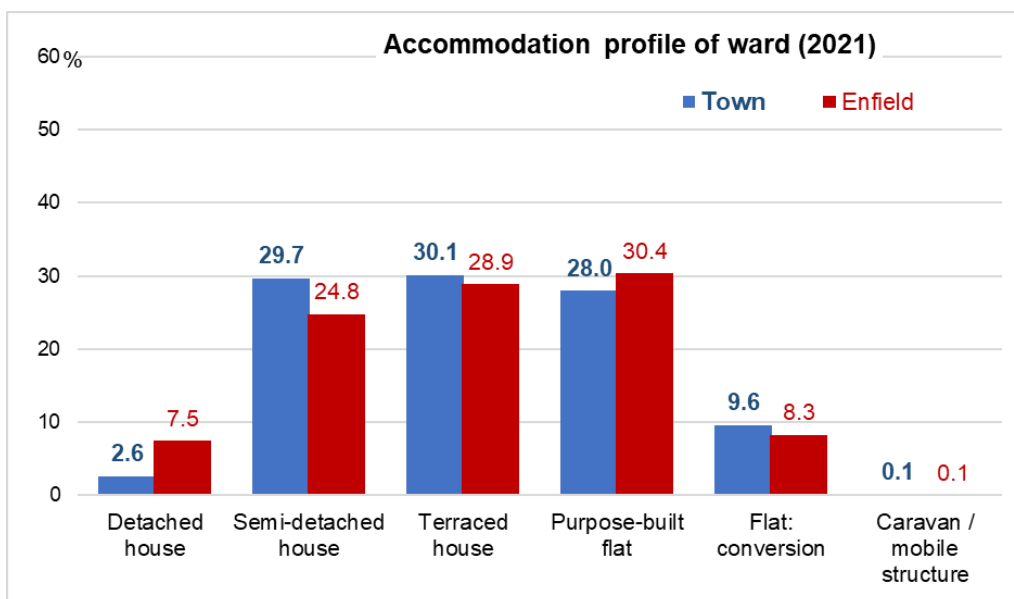
Abernethy House Surgery	70 Silver Street	Enfield	EN1 3EB
White Lodge Medical Practice	105-109 Chase Side	Enfield	EN2 6NL
Carlton House Surgery	28 Tenniswood Road	Enfield	EN1 3LL
Willow House Surgery	285 Willow Road	Enfield	EN1 3AZ

Housing

The 2021 (Census) profile of the households in the ward by housing tenure (sector) is as shown below, compared with borough averages.




The 2021 Census data provides a view of the accommodation type by ward compared with the rest of the borough.



Town

Property Prices

Ward-level averages of sale prices paid have not yet been published (at time of publication of this document), so the average ward property price shown in the table below has been aggregated from smaller geographies.⁸



Education

Schools in the ward are as follows:

Chase Side Primary School	Trinity Street	EN2 6NS
St Andrew's CofE Primary School	116 Churchbury Lane	EN1 3UL
St George's Catholic Primary School	Gordon Road	EN2 0QA
Enfield County School for Girls	Holly Walk	EN2 6QG
Chace Community School	Churchbury Lane	EN1 3HQ
Enfield Grammar School	Market Place	EN2 6LN
Silverways School	St Andrews Parish Centre, Silver Street	EN1 3EG

Performance tables for schools:

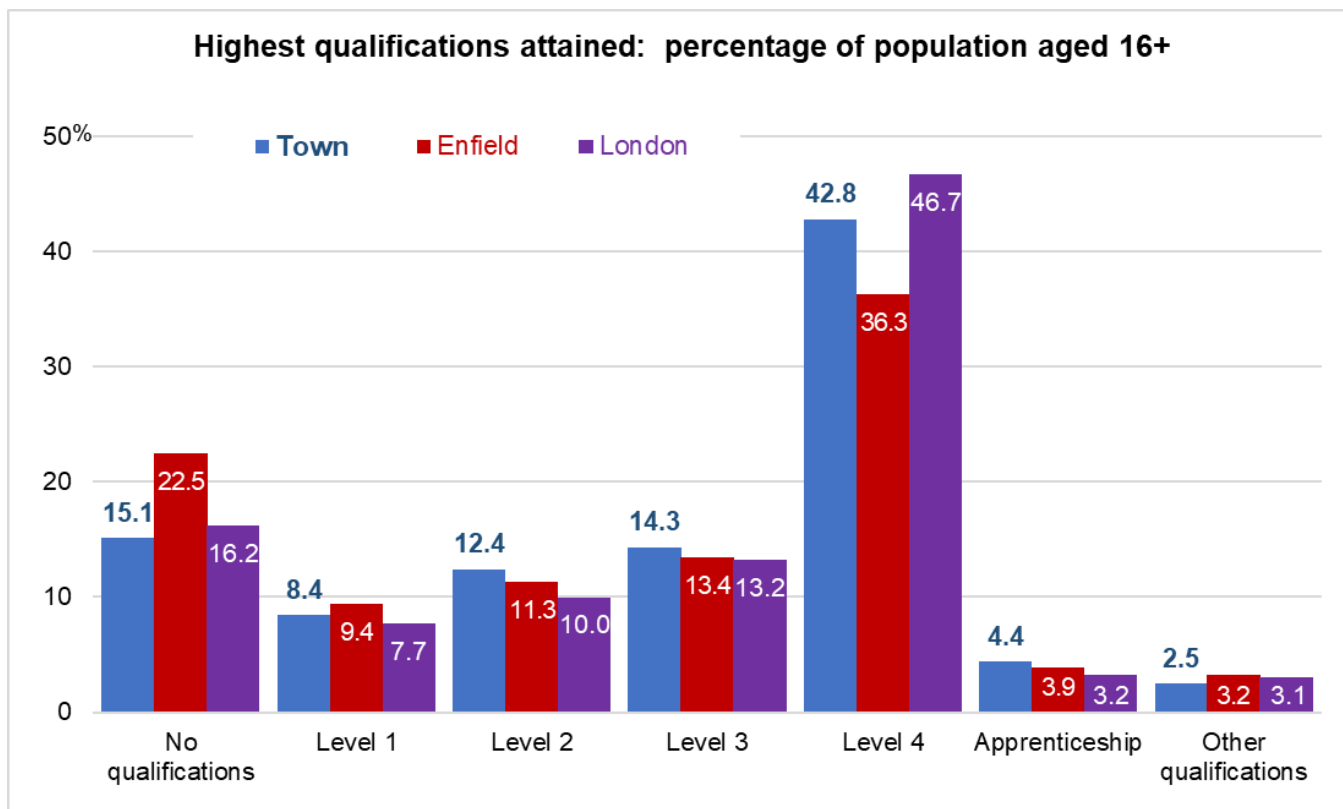
The [Department for Education](#) publishes school performance data on their searchable webpages.

Qualifications in adults

Taken from the 2021 Census data the chart below shows the distribution of academic qualifications by population in the ward (aged 16 and over), and the borough-wide and regional average comparators.

⁸ the ward average given is the mean of the median values of constituent Lower layer Super Output Areas. These values are therefore indicative only.

Town



Level 1 and entry level qualifications:	1 to 4 GCSEs grade A* to C , Any GCSEs at other grades, O levels or CSEs (any grades), 1 AS level, NVQ level 1, Foundation GNVQ, Basic or Essential Skills
Level 2 qualifications:	5 or more GCSEs (A* to C or 9 to 4), O levels (passes), CSEs (grade 1), School Certification, 1 A level, 2 to 3 AS levels, VCEs, Intermediate or Higher Diploma, Welsh Baccalaureate Intermediate Diploma, NVQ level 2, Intermediate GNVQ, City and Guilds Craft, BTEC First or General Diploma, RSA Diploma
Level 3 qualifications:	2 or more A levels or VCEs, 4 or more AS levels, Higher School Certificate, Progression or Advanced Diploma, Welsh Baccalaureate Advance Diploma, NVQ level 3; Advanced GNVQ, City and Guilds Advanced Craft, ONC, OND, BTEC National, RSA Advanced Diploma
Level 4 qualifications and above:	Degree (BA, BSc), higher degree (MA, PhD, PGCE), NVQ level 4 to 5, HNC, HND, RSA Higher Diploma, BTEC Higher level, professional qualifications (for example, teaching, nursing, accountancy)
Other qualifications:	Vocational or work-related qualifications, other qualifications achieved in England or Wales, qualifications achieved outside England or Wales (equivalent not stated or unknown)

Culture and Leisure

There is one library in the ward:

Enfield Town Library, 66 Church Street, Enfield, EN2 6AX

Tel: 020 8379 8341

There are no leisure centres, but neighbouring Southbury ward offers:

Queen Elizabeth Stadium

Donkey Lane, Enfield, Middlesex

EN1 3PL

Southbury Leisure Centre

192 Southbury Road, Enfield, Middlesex

EN1 1YP

Town

Parks and open spaces include:

ALDERSBROOK AVENUE RECREATION GROUND	Aldersbrook Avenue	Enfield	EN1 3JF
CHASE GREEN	Chase Green Avenue	Enfield	EN2 6SD
GENTLEMANS ROW	Gentleman's Row	Enfield	EN2 6PT
LIBRARY GREEN	Church Street	Enfield	EN2 6TH
ST ANDREWS CHURCHYARD	Church Lane	Enfield	EN1 3EJ
ST MICHAELS GREEN	Chase Side Crescent	Enfield	EN2 0JA

Places of worship

Name & Address	Website	Tel no. (if known)
Enfield Baptist Church, Cecil Rd, Enfield EN2 6TG	https://www.enfieldbaptistchurch.org.uk/	020 83634263
Our Lady of Mount Carmel and St George Church, 45 London Rd, Enfield EN2 6DS	http://www.catholicenfield.org/	020 8363 2569
Revival Christian Church of Enfield, 47 London Rd, Enfield EN2 6DS	https://www.rccenfield.org/	020 83665007
Trinity Church Enfield, Church St, Enfield EN2 6AN	http://www.trinitychurchenfield.org.uk/	020 83671338
Chase Family Church, Enfield, Shirley Hall, Shirley Rd, Enfield EN2 6SB	http://chasefamilychurch.com/	020 83665488
Parish Church of St. Andrew, Enfield Vicarage, 18 Silver St, Enfield EN1 3EG	http://www.standrewsenfield.com/	020 83638676
Christ Church United Reformed Church, Chase Side, Enfield EN2 6NJ	http://www.ccurc.org.uk/	020 83740509
St Michael's and All Angels, 2 Gordon Hill, Enfield EN2 0QP	http://www.stmichaelsenfield.org.uk/	020 83631063
Enfield Baptist Church, Cecil Rd, Enfield EN2 6TG	https://www.enfieldbaptistchurch.org.uk/	020 83634263
Kingdom Hall of Jehovah's Witnesses, 8 Pevensey Ave, Enfield EN1 3HT	http://www.jw.org/	020 83646397
Salvation Army, 201 Churchbury Ln, Enfield EN1 3HQ	http://www.salvationarmy.org.uk/	020 83634813

Voluntary and Community Sector

Some locally based community organisations are given below. This list is not exhaustive.

Organisation	Address (where known/applicable)	Website (if known)	Telephone	Email	Description of Services
10th Enfield (Baptist) Sea Scout Group	Enfield Baptist Church, Cecil Road, Enfield, EN2 6TG	www.10thenfield.org.uk			Providing activities for boys & girls with a particular emphasis on boating and water-based activities
3rd Enfield Boys' Brigade Company	Christ Church United Reformed Church, Chase Side, Enfield, EN2 6NJ	www.3rdenfieldb.co.uk	07903 605545	info@3rdenfieldb.co.uk	Providing activities for boys aged 5 to 18.

Town

4th Enfield Scout Group	Scout Hall, Gordon Road, Enfield, Middlesex EN2 0QA	www.scouts.org.uk		skate8908@btconnect.com	Beavers, Cubs, Scouts.
Cancer Research UK - Enfield Town	25 The Town, Enfield EN2 6LU	www.cancerresearchuk.org	020 8366 9320	N/A	Charity Shop
Cats Protection Lea Valley Branch Charity Shop	145 Chase Side, Enfield EN2 0PN	www.leavalleycats.org.uk	0333 567 4746	cpleavalley@live.co.uk	Charity Shop
Community Link Enfield	84 Silver Street, Enfield EN1 3EP	https://mylife.enfield.gov.uk/directory/providerdetails/211471	020 8379 2445	martin.wright@enfield.gov.uk	Supports adults with learning disabilities to access services.
Edmonton Hundred Historical Society	Jubilee Hall, Parsonage Lane, Enfield, EN2 0AJ	https://mylife.enfield.gov.uk/directory/providerdetails/211517	020 8886 1751	info@edmontonhundred.org.uk	A society that is open to everyone with an interest in the history of the locality.
Enfield Bowling Club	Town Park, Cecil Road, Enfield, EN2 6TR			vcs@enfield.gov.uk	Bowls club situated in the Town Park
Enfield Carers Centre	Britannia House, 137-143 Baker Street, Enfield, EN1 3JL	www.enfieldcarers.org	020 8366 3677	info@enfieldcarers.org	Provides information, advice, training and other support services to people looking after someone who lives in Enfield.
Enfield COPD Support Group	Holtwhites Sports Club, 1 Kirkland Drive, Enfield, Middlesex EN2 0RN		01992 763443	-	Support group for people with lung conditions
Enfield Counselling Service	St. Paul's Centre, 102a Church Street, Enfield, Middlesex EN2 6AR	https://enfieldcounselling.co.uk/	020 8367 2333	ecs@onetel.com	Offering psychodynamic counselling, providing counselling for individuals and couples as well as Cognitive Behavioural Therapy.
Enfield Family Contact Centre	Enfield Baptist Church, Cecil Road, Enfield, EN2 6TG	www.enfieldcontactcentre.org.uk	020 8363 8633 / 07983 497767	admin@enfieldcontactcentre.org.uk	A safe, friendly and neutral place where children of separated families can spend time with one or both parents.
Enfield Floral Club	EN1 3NU	www.flowerarranginglondon.org.uk/area-clubs	020 8363 8047	-	Flower arranging club.
Enfield Old Grammarians FC	Enfield Grammar Lower School, Parsonage Lane, Enfield, EN1 3EX	http://www.playwanted.co.uk/team/enfield-old-grammarians-fc	07538 605238		Football club
Enfield University of the Third Age	St. Paul's Centre, Church Street, Enfield, EN2 6AR	www.enfieldu3a.org.uk	020 8803 0821	francesandray@blueyonder.co.uk	A group of retired people wishing to study or follow various subjects to whatever level they wish without the stress of taking examinations.

Town

Enfield Volunteer Police Cadets	Enfield Police Station, 41 Baker Street, Enfield, EN1 3EU	https://www.met.police.uk/car/careers/met/police-volunteer-roles/volunteer-police-cadets/overview/	020 8345 1140	enfield.vpc@met.police.uk	Uniformed voluntary youth organisation open to young people aged 10 - 19
Enfield Young People's Project	Teenage Pregnancy Unit, Civic Centre, Silver Street, Enfield EN1 3ES	https://new.enfield.gov.uk/youth/		-	Provides information, advice and guidance on teenage pregnancy, young people's sexual health and relationships
Feith an Cheoil School of Traditional Irish Music	St Georges Parish Centre, London Road , Enfield, EN2 6DR	https://mylife.enfield.gov.uk/directory/providerdetails/211546	07776 300669	feithancheoil@hotmail.co.uk	Developing and maintaining the promotion of Irish Culture, music and language, sharing the traditions with other cultures in the wider community.
Friends of Enfield County School	EN1 3JZ	www.enfieldcs.enfield.sch.uk		N/A	Group of parents and supporters who raise funds for the school.
Friends of Enfield Grammar School	Enfield Grammar School, Market Place, Enfield, EN2 6LN	https://www.enfieldgrammar.org/egs-community/feigs-2/	N/A	feigs.pta@gmail.com	Group of parents and supporters who raise funds for the school.
Gentleman's Row, River View and Holly Walk Residents' Association	20 Gentleman's Row, Enfield, London, EN2 6PU	www.grhresidents.wordpress.com		-	Community based residents' association
Heart Throbs Cardiac Support Group	Holtwhites Sports & Social Club, 1 Kirkland Drive, Holtwhites Hill, Enfield EN2 0RN	www.heartthrobs.org.uk	07938 926772	info@heartthrobs.org.uk	Local support group offering help and guidance to people, including their partners and carers, who have a heart problem.
Holtwhites Bowls Club	1, Kirkland Drive, Holtwhites Hill, Enfield, EN2 0RN	http://holtwhitesbowlsclub.hitssports.com/default.aspx			Club offering competitive and social bowling, members of all ages and abilities are welcomed. During winter indoor social events are run such as quiz nights.
Holtwhites Sports and Social Club	1, Kirkland Drive, Holtwhites Hill, Enfield, EN2 0RN	www.holtwhites.co.uk	020 8636 4449	robert.akers@sky.com	Club offering five sports: bowls, cricket, football, tennis and weightlifting, families can also enjoy the social membership , and a function room for hire.
Holtwhites Trinibis Cricket Club	1 Kirkland Drive, Holtwhites Hill, Enfield, London EN2 0RN	http://holtwhites.co.uk/cricket/	07772 777494	robert.akers@sky.com	A cricket club offering competitive and friendly games too for children from 7yrs to juniors of 17yrs and seniors.

Town

Jason Theatre School (office)	Trinity Hall, Gentleman's Row, Church Street, Enfield Town EN2 6PT	www.jasontheatreschool.co.uk	01992 442439	info@jasontheatreschool.co.uk	Dance school
Little Park Luncheon Club	Enfield Baptist Church, Cecil Road, Enfield, EN2 6TG			vcs@enfield.gov.uk	The club meets on a Monday for older people.
Maison Moti Ltd	8a Southbury Road, Enfield EN1 1YT	www.maisonmoti.co.uk	020 8366 6464	info@maisonmoti.co.uk	Quality accommodation, care and support services to promote mental health recovery and independent living.
Meet A Need With Christian Care	St Paul's Centre, 102 Church Street, Enfield, EN2 6AR			vcs@enfield.gov.uk	Offering volunteers to help with housebound, elderly, need help with shopping or simply to talk to someone.
North London Branch of the Historical Association	Jubilee Hall, 2 Parsonage Lane, Enfield, EN2 0AJ	www.history.org.uk	0300 1000233	enquiries@history.org.uk	We support the teaching, learning and enjoyment of history at all levels.
North London Credit Union	3 George Mews, Enfield, Middlesex, EN2 6JA	www.northlondoncreditunion.co.uk	020 8366 8244	info@northlondoncu.org	A not-for-profit financial co-operative, run by a small team offering fair loans and secure savings products.
Our Lady & St George Friday Club	Mount Carmel Parish Centre, 45 London Road, Enfield, EN2 6DS			vcs@enfield.gov.uk	A group of older people who meet socially on a Friday afternoon.
Parent Abuse And Reconciliation Service (PAARS)	River Front, Enfield EN1 3SZ	https://familybasedsolutions.org.uk/home/about-us/	020 8363 6262	-	Supports parents/carers in Enfield who suffer abuse from their adolescent children. To raise awareness.
Parent Engagement Panel	Civic Centre, Silver Street, Enfield EN1 3XA		020 8379 4245	sam.morris@enfield.gov.uk	Parent led community project
Parkinson's UK - Enfield Branch	Trinity Church, Gentleman's Row, Enfield, EN2 6PT	www.parkinsons.org.uk/local-support-groups/regions/enfield-branch	0808 800 0303	marycook237@btinternet.com	Local support group for people with Parkinson's, their families and carers.
Pymmes Brook Football Club	Enfield Grammar School Enfield, London EN1 3EX	https://mylife.enfield.gov.uk/directory/providerdetails/211080		pymmesbrookfc@yahoo.co.uk	Football Club
Relate North East London	2 Little Park Gardens, , Enfield, London EN2 6PD	https://relatenee.org.uk/#	01708 441722	-	Relationship counselling and mediation
RSPB - Enfield Branch	St Andrew's Church Hall, Silver Street, Enfield, EN1 3EG	https://www.rspb.org.uk/		N/A	Local group to support actively the work of the RSPB
Southgate Cycling Club	Southgate Cycling Club, Jubilee Hall, Enfield, Enfield EN2 0AJ		N/A	southgatecyclingclub@gmail.com	Cycling Club
St John Ambulance - Enfield Unit	Shirley Road, Enfield, Middlesex, EN2 6SB	http://www.sja.org.uk/sja/default.aspx			Teaching everyone simple, lifesaving skills through first aid training.
Start-a-Home	St Paul's Centre, 102 Church Street, Enfield Town, Enfield EN2 6AR			vcs@enfield.gov.uk	Providing help and support for those less fortunate

Town

The Enfield Society	Jubilee Hall, 2, Parsonage Lane, Enfield, EN2 0AJ	www.enfieldsociety.org.uk	020 8363 9495	chair@enfieldsociety.org.uk	Conservation and enhancement of the civic and natural environments of the London Borough of Enfield and its immediate surrounding area for the public benefit.
The Keep Fit Association - Enfield Classes	St Paul's Centre, 102 Church Street, Enfield, EN2 6AR	http://www.keepfit.org.uk/	020 8366 2347	sylvia@15riverview.org	Providing keep fit classes to people from age 50 yrs to 80 yrs.
The Keep Fit Association - Enfield Classes	St Andrews Parish Centre, 14 Silver Street, Enfield, EN1 3EG	www.middxkfa.co.uk	020 8366 2347	-	Provides predominately women of all ages who reside in Middlesex with a friendly social and inexpensive way of maintaining their physical health through classes, festivals and keep fit social weekends using movement, exercise, music and dance.
The Keep Fit Association - Enfield Classes	Chase Side Primary School, Trinity Street, Enfield, EN2 6NS	www.middxkfa.co.uk	020 8366 2347		Provides predominately women of all ages who reside in Middlesex with a friendly social and inexpensive way of maintaining their physical health through classes, festivals and keep fit social weekends using movement, exercise, music and dance.
The London & Southern Counties Mouse & Rat Club	Scout Hall, Gordon Road, Enfield, Middlesex EN2 0QA	www.miceandrats.com			Shows for mice and rats.
The Old Enfield Charitable Trust	The Old Vestry Office, 22 The Town, Enfield, EN2 6LT	www.thetrustenfield.org.uk	020 8367 8941	enquiries@thetrustenfield.org.uk	An independent charity serving the community living and working in the Ancient Parish of Enfield.
Whitewebbs Eagles Football Club	Holtwhites Sports & Social Club, 1 Kirkland Drive, Enfield, Middlesex EN2 0RN	https://www.whitewebbsseagles.co.uk/			Football Club
Winchmore Hill Methodist Badminton Club	Winchmore Hill Methodist Church, Green Lanes, Palmers Green, London N13 4EP			info@justbadminton.co.uk	Badminton Club
Workers' Educational Association	Enfield Baptist Church, Cecil Road, Enfield, EN2 6TG	https://www.wea.org.uk/london			Offering courses in local meeting places, helping local people to learn new skills and get accreditation.

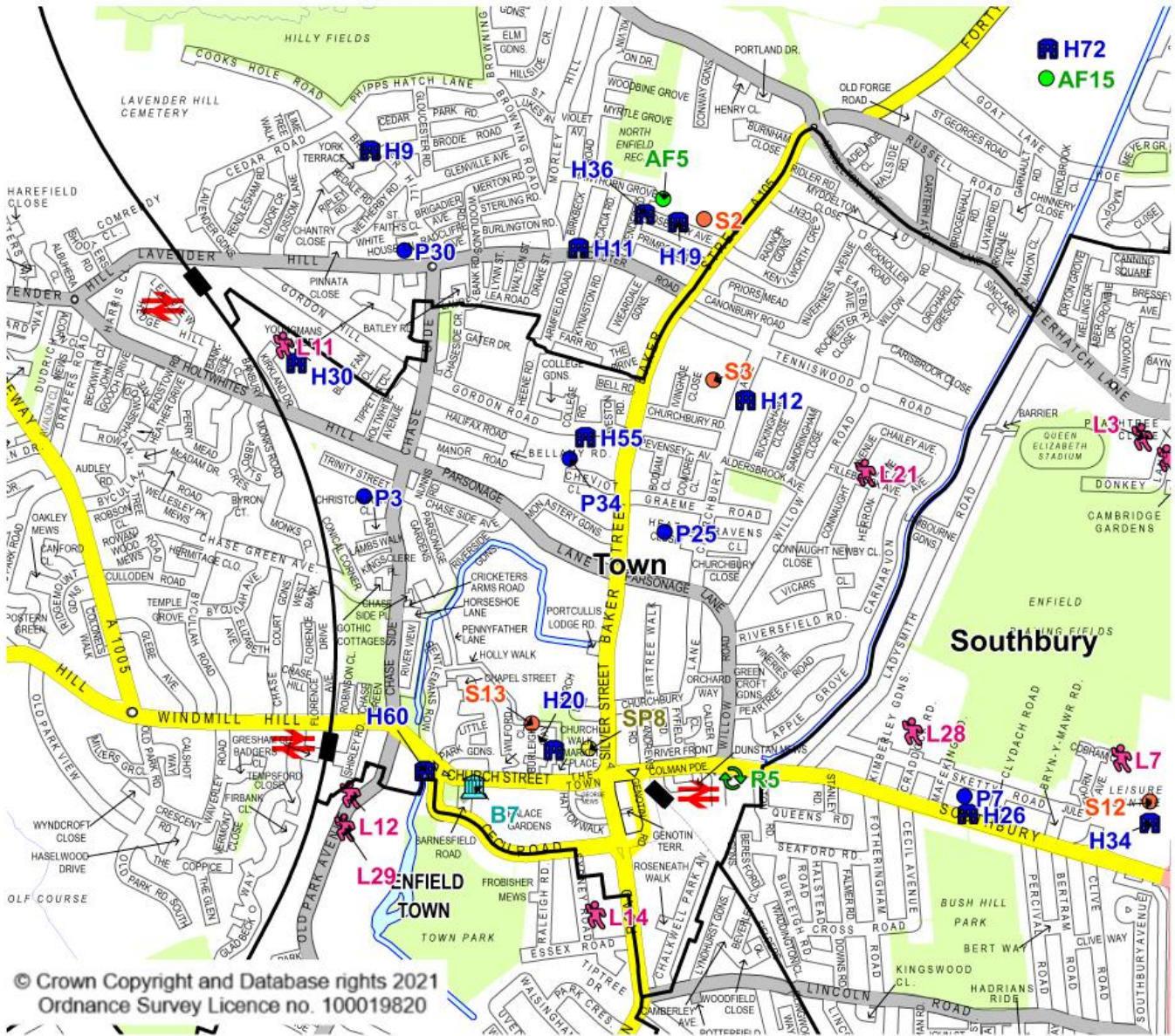
Additional Sources of information

For local information visit the Enfield Council website homepage: <http://www.enfield.gov.uk/>. Creating an Enfield Connected account will enable you to find out about local events and services.


For statistics, search on the [London Datastore](#) or select Local Area Profile data on [NOMIS](#).

On the following page is a map of the ward featuring some local amenities (we cannot guarantee that all such amenities are included).


Town






Town ward

 Parks and open spaces

Schools

- P3 Chase Side Primary School
- P7 George Spicer Primary School
-  P25 St Andrew's CofE Primary School
- P30 St Michael's CofE Primary School
- P34 St George's Catholic Primary School

- S2 Enfield County Lower School
- S3 Chace Community School
- S12 Kingsmead School
- S13 Enfield Grammar School

-  AF5 Lavender Primary School
-  AF15 Worcesters Primary School
-  SP8 Silverways School

Libraries

-  B7 Enfield Town Library


Halls for hire (list not exhaustive)

- H12 Chace Community School
- H11 Celbic Hall
- H30 Holtwhites Sports & Social Club
- H19 Enfield County Lower School
-  H20 Enfield Grammar School
- H55 St George's RC Primary School
- H60 St Pauls Centre
- H36 Lavender Primary School
- H9 Brigadier Hall

Sport & Leisure

- L3 David Lloyd Centre
- L7 Southbury Leisure Centre
- L11 Holtwhites Sports and Social Club
- L12 Energie Fitness Enfield
- L14 Nuffield Health Fitness & Wellbeing Gym
- L21 AVM Fitness
- L28 Ellenborough Table Tennis Club
- L29 Drill Hall Sports Club (Enfield)

Recycling sites

-  R5 Tesco Supermarket, Southbury Road

Knowledge & Insight Hub



Sources and related notes

Various measures – Population, Age profile, ethnicity, religion and language: 2021 Census; © Crown Copyright, Office for National Statistics.

Economic Activity – all economically active 16-64 year olds = working plus unemployed – 2021 Census; © Crown Copyright, the activity rate (%) is the % of the population aged 16-64

Unemployment — the official DWP 'claimant count', April 2023

Universal Credit households – Department for Work and Pensions

Income – Low income households – CACI Paycheck; 2023; © CACI

Deprivation – Ministry for Housing, Communities & Local Government.

Children in low-income households – Department for Work and Pensions (2022)

Fuel Poverty – Department for Business, Energy and Industrial Strategy (2021)

Qualifications – 2021 Census; © Crown Copyright; note that this table excludes apprenticeships and 'other' qualifications

Housing type – 2021 Census; © Crown Copyright

General health – 2021 Census; © Crown Copyright

Life Expectancy – Office for Health Improvement and Disparities (OHID)

Crime rate – uses crime counts from the Metropolitan Police for 2022/23