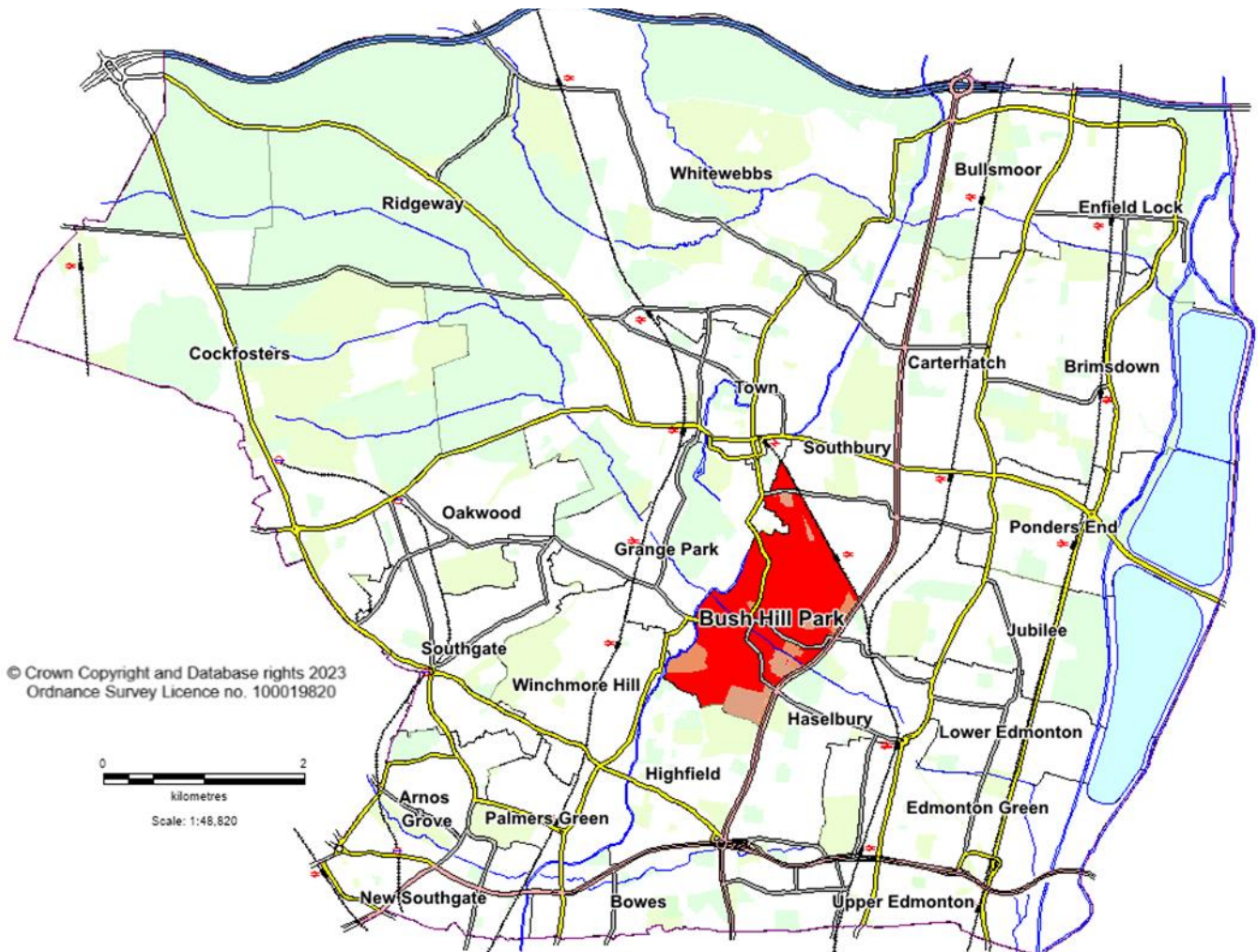


# Ward Profile: Bush Hill Park 2023



Bush Hill Park is situated in the centre of the Borough, bordered by the wards of Haselbury, Highfield, Winchmore Hill, Grange Park, Town and Southbury.

It is covered by postal district of EN1, N21 and N9

The ward falls within the parliamentary constituencies of Edmonton and Enfield Southgate.

# Bush Hill Park

## Ward Profile: 2023

This profile is intended to provide a guide to the demography, social and economic data and Council facilities in the ward.

At time of writing, not all data is available at ward level for the new ward boundaries (effective from 2022). Some statistics appearing in this document have been aggregated from smaller statistical geographies on a 'best fit' basis.

The profile has been collated using the most up to date local-level data relating to 2022 as far as possible. A variety of statistical sources have been used in its compilation.

## Ward Councillors

The ward is represented by the following council members:

Ward	Councillor	Party	Phone	Email
Bush Hill Park	Peter Fallart	Conservative Party	020 8132 0867	<a href="mailto:cllr.peter.d.fallart@enfield.gov.uk">cllr.peter.d.fallart@enfield.gov.uk</a>
Bush Hill Park	Patricia Gregory	Conservative Party	020 8132 0527	<a href="mailto:Cllr.Pat.Gregory@enfield.gov.uk">Cllr.Pat.Gregory@enfield.gov.uk</a>
Bush Hill Park	James Hockney	Conservative Party	020 8379 4770	<a href="mailto:cllr.james.hockney@enfield.gov.uk">cllr.james.hockney@enfield.gov.uk</a>

## Demography

### Summary Statistics

	Bush Hill Park	Enfield	Source
Population Estimate (2021 Census)	12,709	329,993	Census 2021
Children aged 0-15	2,135	68,116	
Working-age people (16-64)	7,731	216,855	
Older people aged 65+	2,843	45,015	
% All Children aged 0-15	16.8	20.6	
% All Working-age (16-64)	60.8	65.7	
% All Older people aged 65+	22.4	13.6	
% Not Born in UK - 2021	30.2	40.4	
% English is First Language of no one in household - 2021	7.7	13.4	
Area - Square Kilometres	2.3	82.2	Local Government Boundary Commission
Population density (people per sq km)	5,526	4,014	Census 2021 / Boundary Commission

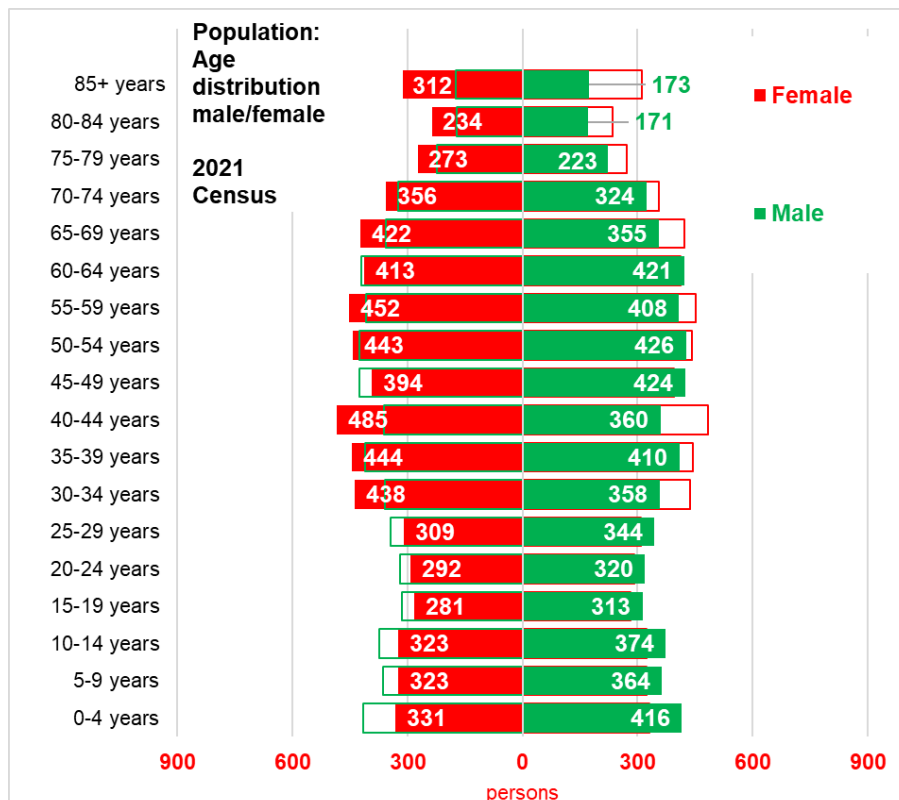
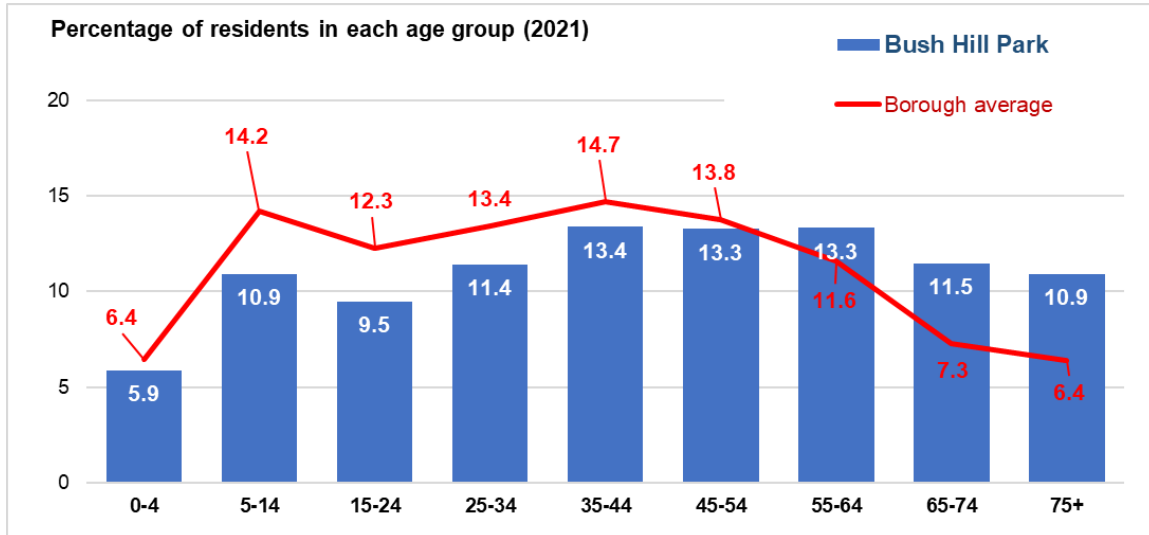
# Bush Hill Park

## Population

Based on the [2021 Census](#), the ward population is estimated to be 12,709.<sup>1</sup> The population increased by 1.7% from 2011 to 2021.

## Age Profile

The ward has relatively high numbers of older adults when compared to the borough average, and proportionately fewer children and younger adults. Women outnumber men in most age bands over 20 years of age (see table bottom).



<sup>1</sup> Census 2021 population totals vary in accordance with geographies and characteristics being measured: eg the sum of all-age ward populations do not necessarily match the published borough total, and the sum of age band totals do not necessarily match ward and borough totals. This has occurred owing to changes in statistical suppression practices used by the ONS in order to release Census data more quickly. Differences are small and have very little effect upon calculations of proportions.

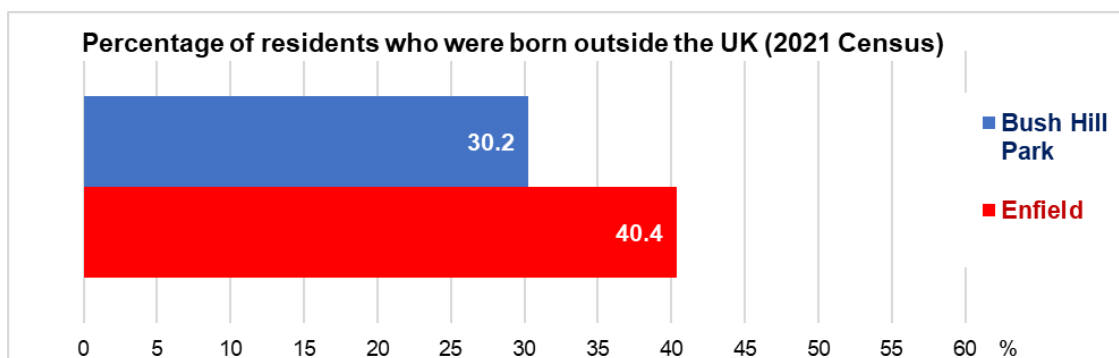
# Bush Hill Park

## Ethnicity

The 2021 Census indicates the ethnic breakdown of the ward to be as follows:

Ethnic Group	Bush Hill Park		Borough
	Persons	% of total	%
White British	5,617	44.2	31.3
White Irish	402	3.2	1.9
Gypsy or Irish Traveller	13	0.1	0.1
Greek	127	1.0	1.1
Greek Cypriot	719	5.7	3.0
Turkish	355	2.8	5.3
Turkish Cypriot	368	2.9	2.3
Kurdish	99	0.8	1.7
Bulgarian	81	0.6	1.6
Polish	95	0.7	1.5
Romanian	166	1.3	1.4
Albanian	121	1.0	1.0
Roma / Romany Gypsy	25	0.2	0.3
White Other	889	7.0	7.5
Mixed: White / Black Caribbean	139	1.1	1.6
Mixed: White / Black African	91	0.7	0.9
Mixed: White / Other Black (incl Black British)	10	0.1	0.1
Mixed: White / Asian	207	1.6	1.2
Mixed: Black / Asian	24	0.2	0.1
Mixed: Other	236	1.9	2.0
Indian	558	4.4	3.6
Pakistani	209	1.6	1.1
Bangladeshi	154	1.2	2.5
Chinese	74	0.6	0.8
Other Asian	472	3.7	3.5
Black British	110	0.9	1.8
Somali	30	0.2	2.5
Ghanaian	42	0.3	1.5
Nigerian	135	1.1	1.5
Other Black African	248	2.0	5.3
Black Caribbean	457	3.6	5.1
Other Black	57	0.4	0.8
Other Ethnic Group: Arab	63	0.5	0.8
Other Ethnic Group	321	2.5	3.1

## Residents born outside the UK



# Bush Hill Park

## Language

The 2021 Census reveals the languages spoken by people living in the ward. At the time of publication, ward-level data were only available for residents aged sixteen and over, and some languages are not yet given in a disaggregated form (eg Bulgarian, Albanian and certain other European languages).

The most widely-spoken languages at that time were:

Main Language	Bush Hill Park	
	Number	Percentage
English	8823	84.5%
Other EU language (incl Romanian, Bulgarian, Czech)	584	5.6%
Turkish	303	2.9%
Other Non-EU language (incl Albanian)	143	1.4%
Gujarati	78	0.7%
Polish	75	0.7%

Source: 2021 Census

## Religion

The 2021 Census showed the religious makeup of the ward as:

Religion	Bush Hill Park		Borough Average %
	Number	%	
Christian	6,813	53.6	46.4
No religion	2,616	20.6	19.8
Muslim	1,492	11.7	18.6
Religion not stated	899	7.1	7.0
Hindu	452	3.6	3.1
Alevi	134	1.1	2.4
Jewish	136	1.1	1.1
Other religion	66	0.5	0.7
Buddhist	38	0.3	0.5
Sikh	64	0.5	0.4

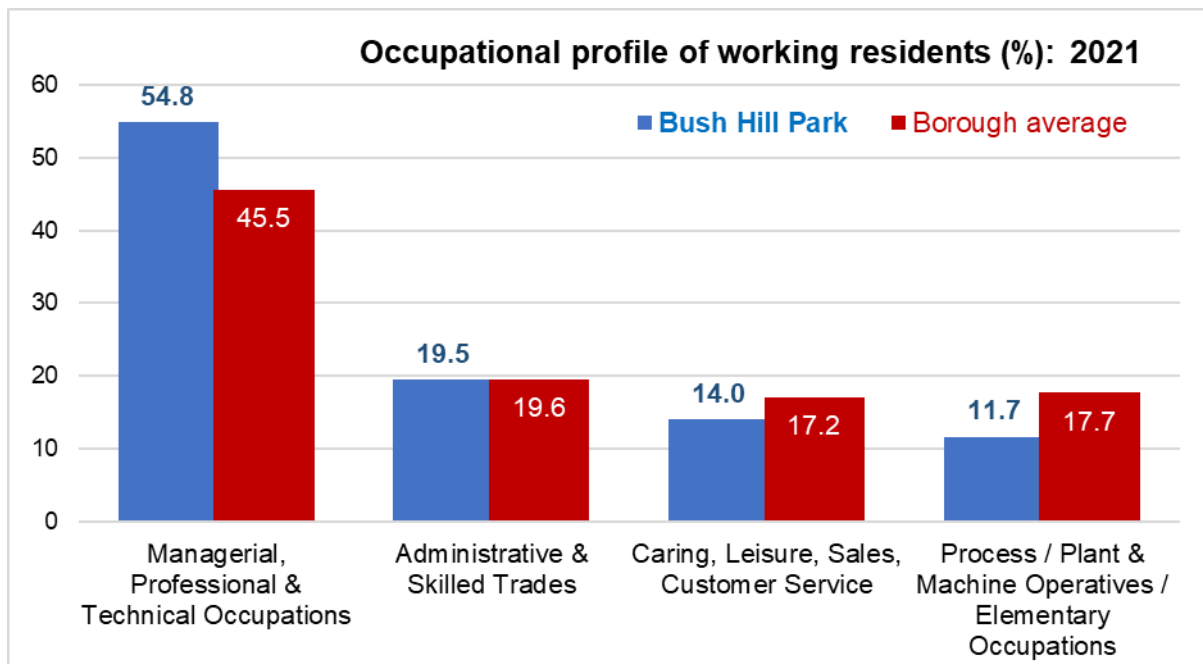
## Socio-Economic Factors

Key features:

- The ward has relatively high numbers of adults in managerial and professional occupations.
- Household incomes are higher than the borough average, with low numbers of households in poverty.
- 2.5% of adults are on unemployment benefits and 12.5% of households in Universal Credit – lower than the borough averages
- Deprivation Indices: the ward is relatively non-deprived – among the 50% least deprived wards in England.
- Proportions of households in fuel poverty are lower than average (8.7%, compared with 13.8% for the borough)
- Crime is lower than the borough average.
- Health: at the 2021 Census, 84% of residents reported Very Good or Good health
- Higher than average numbers of households are owner-occupiers.
- Levels of educational attainment are higher than the borough as a whole

### Socio-economic classification

Occupational groups are taken from the 2021 Census. The table below indicates the occupational profile of the ward, compared with the borough in general.



### Low Income Households

Data from CACI Ltd indicate that – as at 2023 – households in the ward have an average (median) household income of around **£52,000 per annum**, which is higher than the borough and London averages.

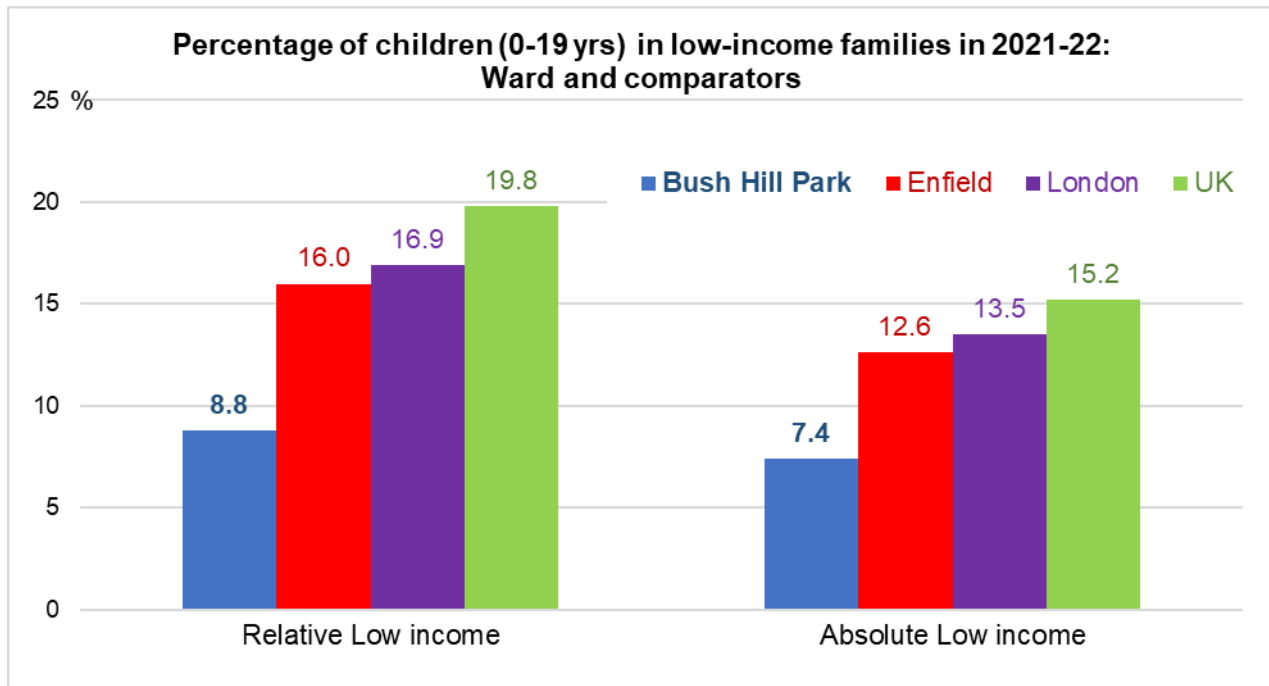
- 12.6% of households have a household income of less than £20,000 per annum – the borough average is 17.3%
- 7.2% of households have an income below £15,000 per annum – the borough average is 10%

# Bush Hill Park

Statistics from the Department for Work and Pensions indicate that, in 2022:

- 239 children<sup>2</sup> in the ward (8.8% of the total) were living in families with Relative low income, and
- 202 (7.4%) were in families of Absolute low income<sup>3</sup>.

The proportions of children in poverty compared with local, regional and national averages are shown in the chart below.



## Benefit Claims

- As of April 2023, the unemployed claimant count<sup>4</sup> in the ward was 190, representing 2.5% of the local working-age population (the borough average was 6%)
- At February 2023, 640 households (including working families) were claiming Universal Credit (12.5% of all households in the ward). This compares with a borough average of 29% on Universal Credit.

## Economically active people

In 2021, the estimated proportion of people aged 16-64 who were in work or looking for work (the economically active) was higher than the borough average, at 77.0%. The proportion in employment was 72.1%.

## Deprivation score

The Indices of Deprivation 2019 – published by the Ministry of Housing, Communities and Local Government<sup>5</sup> measure **relative** deprivation in neighbourhood areas (Lower Layer Super Output Areas). These are ranked and sorted into deciles of relative deprivation.

Bush Hill Park is among the least deprived 50% of all wards in England.<sup>6</sup>

<sup>2</sup> Aged up to 19 years (includes 16-19 year-olds who are in training or non-advanced education – ie categories for which Child Benefit would be payable assuming no other disqualifying factors)

<sup>3</sup> Relative low income: equivalised household income is less than 60% of the UK median for that year. Absolute low income: equivalised household income is less than 60% of the UK median for the period 2010-2011.

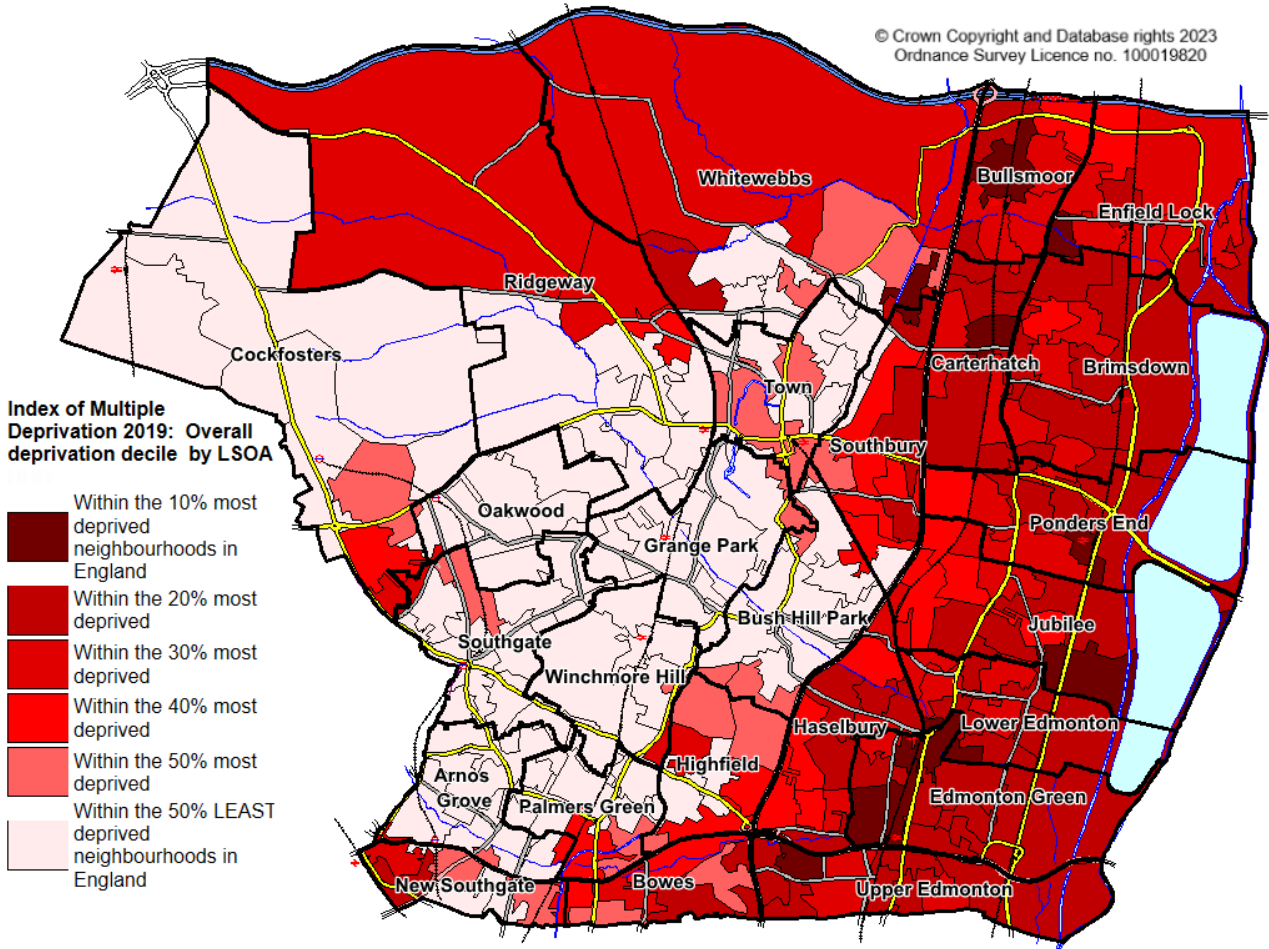
<sup>4</sup> The 'narrow' measure of unemployment: the number of people receiving either Job Seekers' Allowance, or unemployed claimants of Universal Credit who are required to seek work.

<sup>5</sup> Now the Department for Levelling Up, Housing and Communities

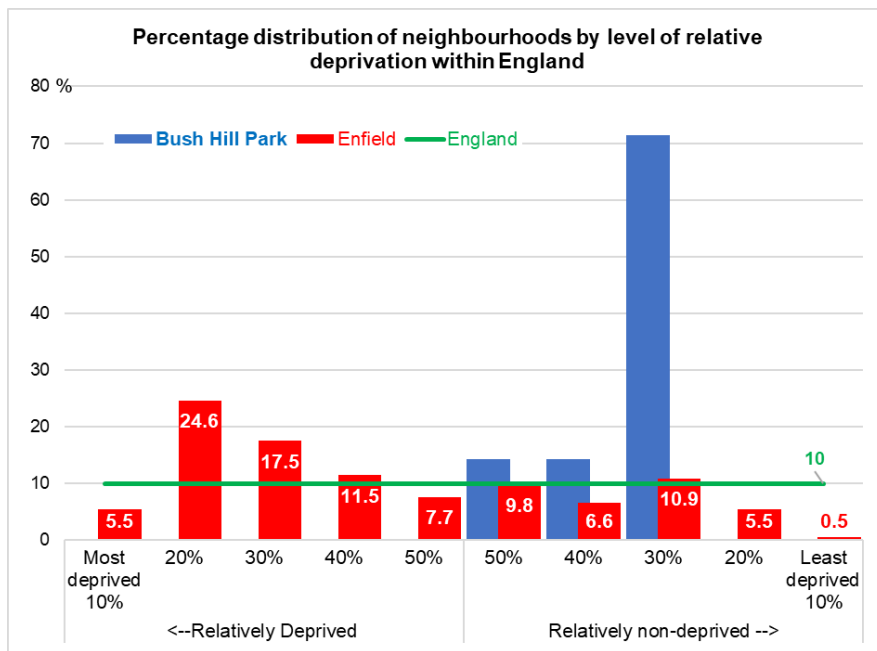
<sup>6</sup> Using rank of average score of its constituent Lower layer Super Output Areas

# Bush Hill Park

The map below illustrates how deprived the neighbourhood areas of the ward are, compared with all such areas in England. Darker shading indicates higher relative deprivation levels.



5% of Enfield's neighbourhood areas are among the 10% most deprived in the country, with a further 25% within the 20% most deprived. The chart below shows how the neighbourhood areas of the ward compares with this, and with the distribution in England.





# Bush Hill Park

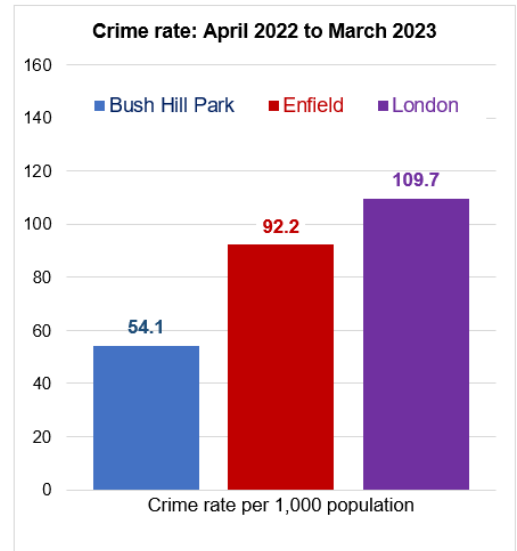
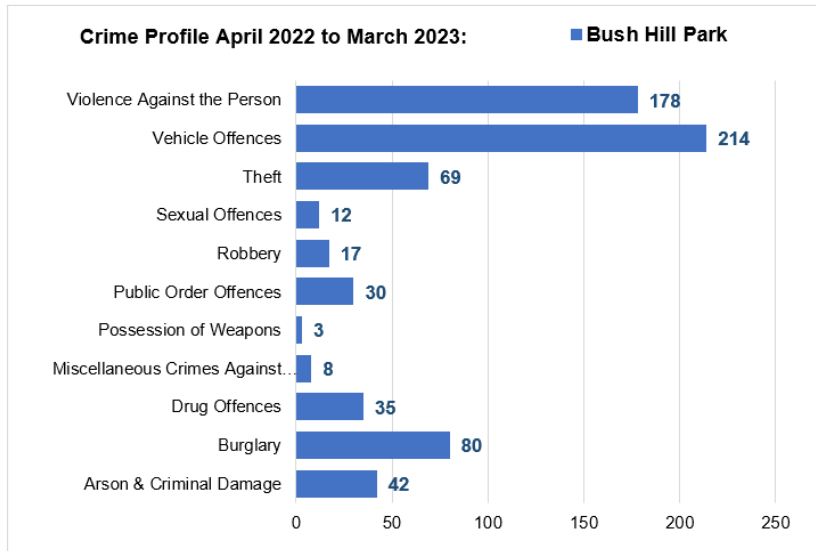
## Fuel Poverty

Best-fit geographic analysis of government statistics<sup>7</sup> reveal that, as at 2021, 8.7% of households in the ward were in fuel poverty. This proportion was lower than the borough, regional and national averages (13.8%, 11.9% and 13.1% respectively).

## Crime

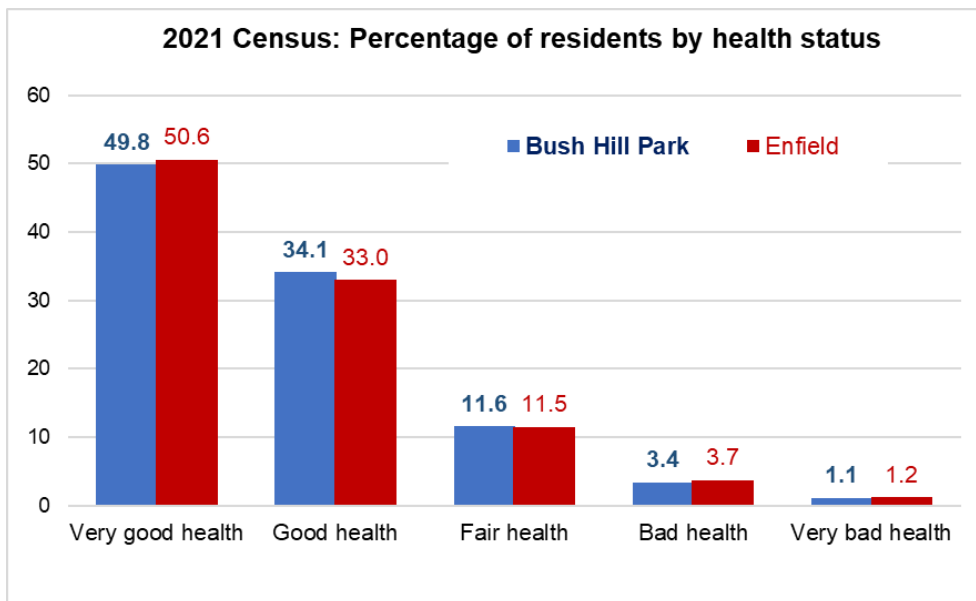
Metropolitan Police data for the period April 2022 to March 2023 indicate that:

- There were 688 notifiable offences in the ward – a fall of 7.3% on the previous year.
- The crime rate was 54.1 offences per 1,000 population – lower than the borough and London averages
- The most numerous offences were vehicle offences and violence against the person.



## Health

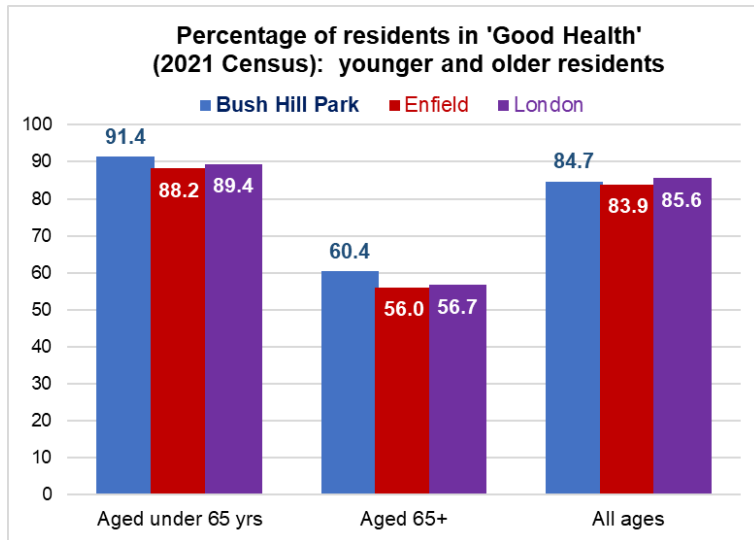
The 2021 Census asks residents to describe their general health. The chart below illustrates the response:



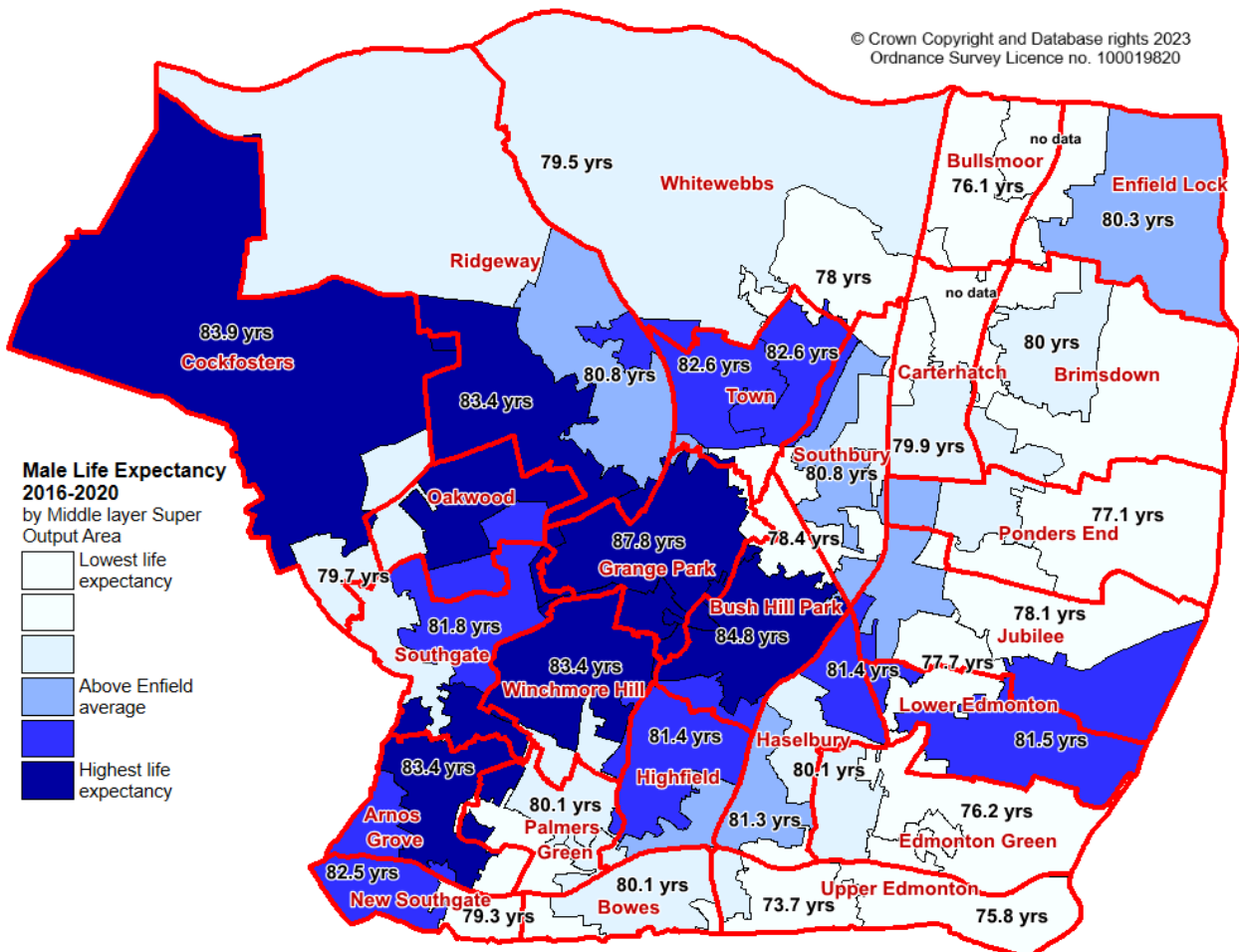
<sup>7</sup> Published by Department for Business, Energy & Industrial Strategy

# Bush Hill Park

Ageing in a state of good health is obviously a desirable aim where possible, and the Census provides a snapshot of the health of people in different age groups. A separate analysis divides the population into those whose health is broadly 'Good' and those for whom it is 'Not Good'. The chart below details the percentage of under 65s and over 65s who describe their health as Good.



**Life Expectancy** information at ward level is not yet available for the 2022 Ward boundary geographies. However, data are available at Middle Layer Super Output Area level - another census geography with boundaries that do not match those of wards. These are mapped below: the darkest shaded areas have the highest life expectancy at birth.



# Bush Hill Park

The latest health information about the ward can be obtained from the [Local Health](#) website by choosing Find My Area and entering the ward name.

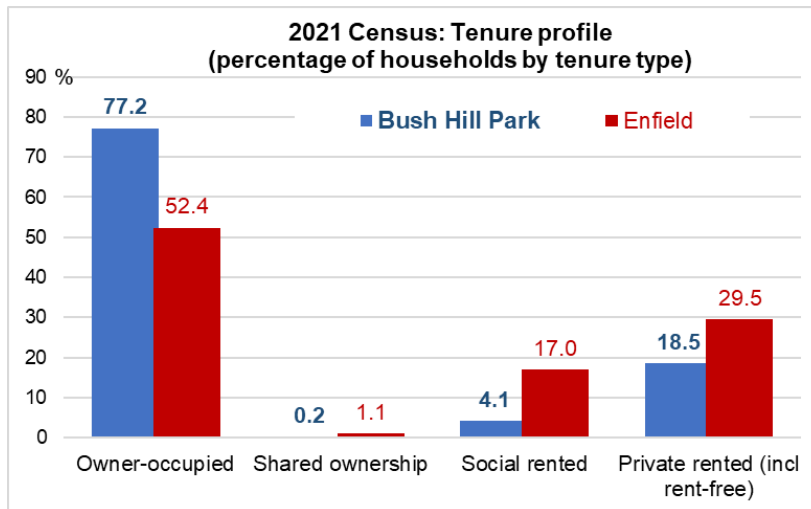
## GP Surgeries

There are no GP surgeries in the ward. The nearest are located at:

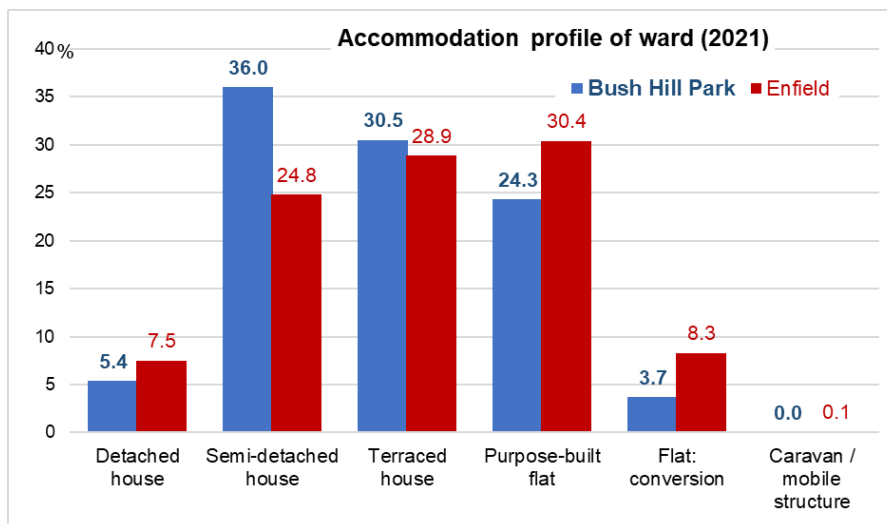
Abernethy House Surgery	70 Silver Street	Enfield	EN1 3EB
The Woodberry Practice	1 Woodberry Avenue	Winchmore Hill	N21 3LE
White Lodge Medical Practice	68 Silver Street	Enfield	EN1 3EW
Winchmore Hill Practice	808 Green Lanes	Winchmore Hill	N21 2SA
Lincoln Road Medical Practice	Lincoln Road	Enfield	EN1 1LJ
Southbury Surgery	73 Southbury Road	Enfield	EN1 1PJ
Willow House Surgery	285 Willow Road	Enfield	EN1 3AZ
Bush Hill Park Medical Centre	25 Melbourne Way	Bush Hill Park	EN1 1XG
Trinity Avenue Surgery	22-24 Trinity Avenue	Bush Hill Park	EN1 1HS

## Housing

The 2021 (Census) profile of the households in the ward by housing tenure (sector) is as shown below, compared with borough averages. The ward had comparatively large numbers of owner occupiers, and relatively little social housing.




The 2021 Census data provides a view of the accommodation type by ward compared with the rest of the borough.



# Bush Hill Park

## Property Prices

Ward-level averages of sale prices paid have not yet been published (at time of publication of this document), so the average ward property price shown in the table below has been aggregated from smaller geographies.<sup>8</sup>



## Education

Schools in the ward are as follows:

The Raglan Junior School	Raglan Road	EN1 2RG
Raglan Infant School	Wellington Road	EN1 2NS
Edmonton County School	Little Bury Street	EN1 1HQ

### Performance tables for schools:

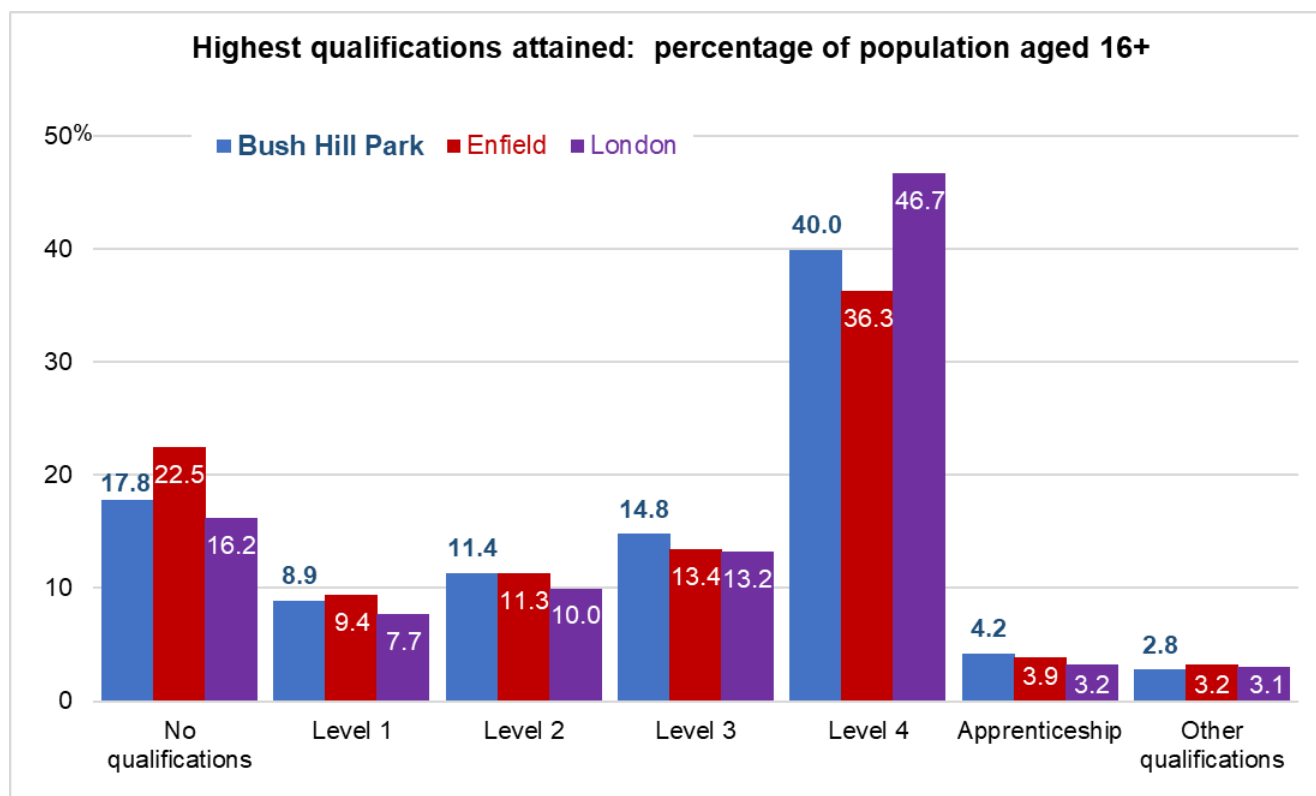
The [Department for Education](#) publishes school performance data on their searchable webpages.

## Qualifications in adults

Taken from the 2021 Census data the chart below shows the distribution of academic qualifications by population in the ward (aged 16 and over), and the borough-wide average comparator.

<sup>8</sup> the ward average given is the mean of the median values of constituent Lower layer Super Output Areas. These values are therefore indicative only.

## Bush Hill Park



<b>Level 1 and entry level qualifications:</b>	1 to 4 GCSEs grade A* to C , Any GCSEs at other grades, O levels or CSEs (any grades), 1 AS level, NVQ level 1, Foundation GNVQ, Basic or Essential Skills
<b>Level 2 qualifications:</b>	5 or more GCSEs (A* to C or 9 to 4), O levels (passes), CSEs (grade 1), School Certification, 1 A level, 2 to 3 AS levels, VCEs, Intermediate or Higher Diploma, Welsh Baccalaureate Intermediate Diploma, NVQ level 2, Intermediate GNVQ, City and Guilds Craft, BTEC First or General Diploma, RSA Diploma
<b>Level 3 qualifications:</b>	2 or more A levels or VCEs, 4 or more AS levels, Higher School Certificate, Progression or Advanced Diploma, Welsh Baccalaureate Advance Diploma, NVQ level 3; Advanced GNVQ, City and Guilds Advanced Craft, ONC, OND, BTEC National, RSA Advanced Diploma
<b>Level 4 qualifications and above:</b>	Degree (BA, BSc), higher degree (MA, PhD, PGCE), NVQ level 4 to 5, HNC, HND, RSA Higher Diploma, BTEC Higher level, professional qualifications (for example, teaching, nursing, accountancy)
<b>Other qualifications:</b>	Vocational or work-related qualifications, other qualifications achieved in England or Wales, qualifications achieved outside England or Wales (equivalent not stated or unknown)

## Culture and Leisure

There is one static library in the ward:

Ridge Avenue Library, Ridge Avenue, Winchmore Hill, N21 2RH

Tel: 020 8379 1714

There is one leisure centre in the ward:

Aspire Sports and Fitness Centre

Edmonton County Cambridge Campus, 325 Church Street, Edmonton, N9 9HY

## Bush Hill Park

Parks and open spaces include:

BURY LODGE GARDENS	Bury Street West	Edmonton	N9 9LA
BUSH HILL GARDENS	Village Road	Enfield	EN1 2HA
CHURCH STREET RECREATION GROUND	Great Cambridge Road	Edmonton	N9 9HP
DELHI GARDENS	Delhi Road	Enfield	EN1 2NB
FIRS FARM	Firs Lane	Southgate	N21 2PJ
KING GEORGES FIELD	Delhi Road	Enfield	EN1 2NB

### Places of worship

Name & Address	Website	Tel no. (if known)
Enfield and Winchmore Hill Synagogue , 53 Wellington Rd, Enfield EN1 2PN		020 8363 2697
Bush Hill Park Methodist Church, 135 Wellington Rd, Enfield EN1 2RS	<a href="http://www.bhpmethodist.org.uk/">http://www.bhpmethodist.org.uk/</a>	020 8363 5671
Bury Street Chapel, 339 Bury St W, London N9 9JW	<a href="http://burystreetchurch.org.uk/">http://burystreetchurch.org.uk/</a>	020 8360 9986
St Stephen's Church , 56 Village Rd, Enfield EN1 2EU	<a href="http://www.stmarksenfield.org.uk/">http://www.stmarksenfield.org.uk/</a>	020 83632780

### Voluntary and Community Sector

Some locally based community organisations are given below. This list is not exhaustive.

Organisation	Address (where known/applicable)	Website (if known)	Telephone	Email	Description of Services
21st Edmonton Guides/Rangers/ Brownies	Bush Hill Park Methodist Church Hall, Wellington Road, Bush Hill Park, Enfield EN1 2RS		020 8292 0820	joannewhitbread@blueyonder.co.uk	Girl-only youth organisation offering physical activities, girl-only festivals and overseas development projects.
Anchor Trust	Anchor Court, 16-18 Village Road, Enfield, EN1 2HF	<a href="http://www.anchor.org.uk">www.anchor.org.uk</a>	020 8367 6795 / 0845 140 2020	-	Housing association, providing housing, care and support to people over 55 years old.
Bush Hill Park Bowls, Tennis & Social Club	Bush Hill Park Bowls, Tennis & Social Club, Adjacent to 1 Abbey Road, Enfield, Middlesex EN1 2QP	<a href="http://www.bhpcclub.org.uk">www.bhpcclub.org.uk</a>	07505 136194	secretary@bhpcclub.org.uk / treasurer@bhpcclub.org.uk	Offering bowls, short mat bowls, tennis, snooker, darts, bridge, fitness classes and social activities.
Bush Hill Park Conservation Area Study Group	90 Wellington Road, Enfield EN1 2PW		020 8482 0464	dennis.stacey@talk21.com	Assisting in development control decisions and identify proposals for enhancement and preservation of conservation areas.
Bush Hill Park Residents Association	Salisbury House, Bury St West, London, N9 9LA	<a href="http://www.bhpra.co.uk">www.bhpra.co.uk</a>	020 8245 8526	info@bhpra.org.uk	Offering leaseholders a change to maximum the benefits of rights conferred to them under their leases.

## Bush Hill Park

CancerLIFE - Project	Park Avenue Disability Resource Centre, 65c Park Avenue, Enfield, EN1 2HL	-	020 8373 6222	can@e-d-a.org.uk	This group offers a drop-in service for people affected by cancer, accessing support, information and meet other people.
Edmonton Eagles Football Club	Firs Farm, Firs Lane, Winchmore Hill, London N21 3HY	<a href="https://mylif.e.enfield.gov.uk/directory/providerdetails/211134">https://mylif.e.enfield.gov.uk/directory/providerdetails/211134</a>		-	Football club
Elite Football Club	St. Stephen Church Hall, Park Avenue, London, EN1 2BA	<a href="http://www.efacademy.co.uk">www.efacademy.co.uk</a>	020 8360 8997	<a href="mailto:info@efacademy.co.uk">info@efacademy.co.uk</a>	Providing children (from 18mths old) of all levels to have a place to play football whilst having fun and making friends.
Enfield Association for the Blind	Park Avenue Disability Resource Centre, 65C Park Avenue, Enfield, EN1 2HL	<a href="http://www.aftb.org.uk">www.aftb.org.uk</a>	020 8423 5141	<a href="mailto:ali@aftb.org.uk">ali@aftb.org.uk</a>	Provides support for people with a visual impairment to help them lead a full, active and independent lives.
Enfield Choral Society	St Stephen's Church, Village Road, Enfield, London EN1 2ET	<a href="http://www.enfieldchoralsociety.org.uk">www.enfieldchoralsociety.org.uk</a>	01992 764172	<a href="mailto:chairman@enfieldchoralsociety.org.uk">chairman@enfieldchoralsociety.org.uk</a>	Music making organisation offering concerts and music workshops for singers.
Enfield Classical Guitar Society	Salisbury House Arts Centre, Bury Street West, Edmonton, London N9 9LA	<a href="http://www.enfieldclassicalguitararsociety.org.uk">www.enfieldclassicalguitararsociety.org.uk</a>		<a href="mailto:raymond3325@gmail.com">raymond3325@gmail.com</a>	Promoting ensemble classical guitar playing.
Enfield Cricket Club	9 Lincoln Road, Enfield, Middlesex, EN1 2RY	<a href="http://www.enfieldcricketclub.com">www.enfieldcricketclub.com</a>	020 8363 2841	<a href="mailto:enfieldcc@yahoo.co.uk">enfieldcc@yahoo.co.uk</a>	Hosting cricket, football and tennis for all ages.
Enfield Deaf Social Club	Park Avenue Resource Centre, 65C Park Avenue, Enfield, EN1 2HH		01277 229 212	<a href="mailto:lizziewhatley@aol.com">lizziewhatley@aol.com</a>	Organise social activities and outings for deaf people.
Enfield Video Makers	St Stephens Church Hall, Park Avenue, Enfield, London EN1 2BA	<a href="http://www.enfieldvideomakers.co.uk">www.enfieldvideomakers.co.uk</a>	020 8366 6162	<a href="mailto:ericjukes@gmail.com">ericjukes@gmail.com</a>	A club for cinefilms fans. Making own movies and currently digitisation of historic cine films from 1960's.
Enfield Vision	Park Avenue, Disability Resource Centre, 65C Bush Hill Park, Enfield EN1 2HH	<a href="http://www.enfieldvision.org.uk">www.enfieldvision.org.uk</a>	020 8373 6260	<a href="mailto:information@enfieldvision.org.uk">information@enfieldvision.org.uk</a> / <a href="mailto:admin@enfieldvision.org.uk">admin@enfieldvision.org.uk</a>	Promoting the wellbeing of visually impaired people living in Enfield.
Friends of Bury Lodge Gardens	47 Bagshot Road, Bush Hill Park, Enfield, EN1 2RE	<a href="https://www.facebook.com/burylodgeparkenfield/">https://www.facebook.com/burylodgeparkenfield/</a>	020 8364 0118	<a href="mailto:vallances2003@yahoo.co.uk">vallances2003@yahoo.co.uk</a> / <a href="mailto:friendsofburylodge@yahoo.co.uk">friendsofburylodge@yahoo.co.uk</a>	Restoring the infrastructure of the park and organising events.
Friends of St Mark's Autism Services	St Mark's Day Service, Dryden Road, Enfield, EN1 2PR	<a href="http://www.stmarksdayservice.co.uk">www.stmarksdayservice.co.uk</a>	020 8245 9743	<a href="mailto:stmarkdayservice@btconnect.com">stmarkdayservice@btconnect.com</a>	Fundraising to support activities, facilities and holidays for adults with autism and severe learning disabilities.

## Bush Hill Park

Girlguiding UK - Southgate Division	N21 2JG			vcs@enfield.gov.uk	Girl-only youth organisation offering physical activities, girl-only festivals and overseas development projects.
Hazelwood Sports Club	Ridge Avenue, Winchmore Hill, London, N21 2AJ	<a href="http://www.hazelwoodsportsclub.co.uk">www.hazelwoodsportsclub.co.uk</a>	020 8360 1384	info@hazelwoodsportsclub.co.uk	Club offering tennis, squash, padel, racketball and gym facilities. Some of these are available for toddlers to juniors and seniors.
London Film Foundation	11 Carnegie Close, Enfield Island Village, Enfield EN3 6XX	<a href="http://www.londonfilmfoundation.org">www.londonfilmfoundation.org</a>	07786 014459	londonfilmfoundation@gmail.com	An organisation whose aim is to advance the education of the public in the knowledge, understanding and appreciation of the arts, music learning, public speaking, art of film and allied visual techniques and sports.
Multiple Sclerosis (MS) Society Enfield	Park Avenue Resource Centre, 65C Park Avenue, Enfield, EN1 2HH	<a href="http://www.mssociety.org.uk">www.mssociety.org.uk</a>	01992 622645	bd.enf.ms@btinternet.com	Providing a range of information and advice for people with MS.
Pragati-Asian Women's Association	Raglan Junior School, Raglan Road, Enfield, EN1 2RG		020 8292 4458	nalurmila@yahoo.com / indirathakrar@gmail.com	Providing information and advice for Asian women.
Umoja	Enfield Disability Resource Centre, 65C Park Avenue, Enfield, EN1 2HL		07960 857286	maureen_ndawana@yahoo.co.uk	Offering support and focus groups with information and advice to BME groups.
Winchmore Hill Cricket Club	The Paulin Ground, Ford's Grove, Winchmore Hill, London N21 3ER	<a href="http://winchmorehill.org/cricket">http://winchmorehill.org/cricket</a>	020 8360 1271	whcricketcomms@gmail.com	Offering cricket playing facilities, competitions in the league and offering friendly matches too.
Winchmore Hill Table Tennis Club	The Paulin Ground, Fords Grove, Winchmore Hill, London N21 3ER	<a href="http://winchmorehill.org/table-tennis">http://winchmorehill.org/table-tennis</a>	01707 850313 / 07802 907855	haroldwebb375@gmail.com	Table tennis played on Wednesday evenings for practice in a nice social ambience or for joining the Table Tennis League.

### Additional Sources of information

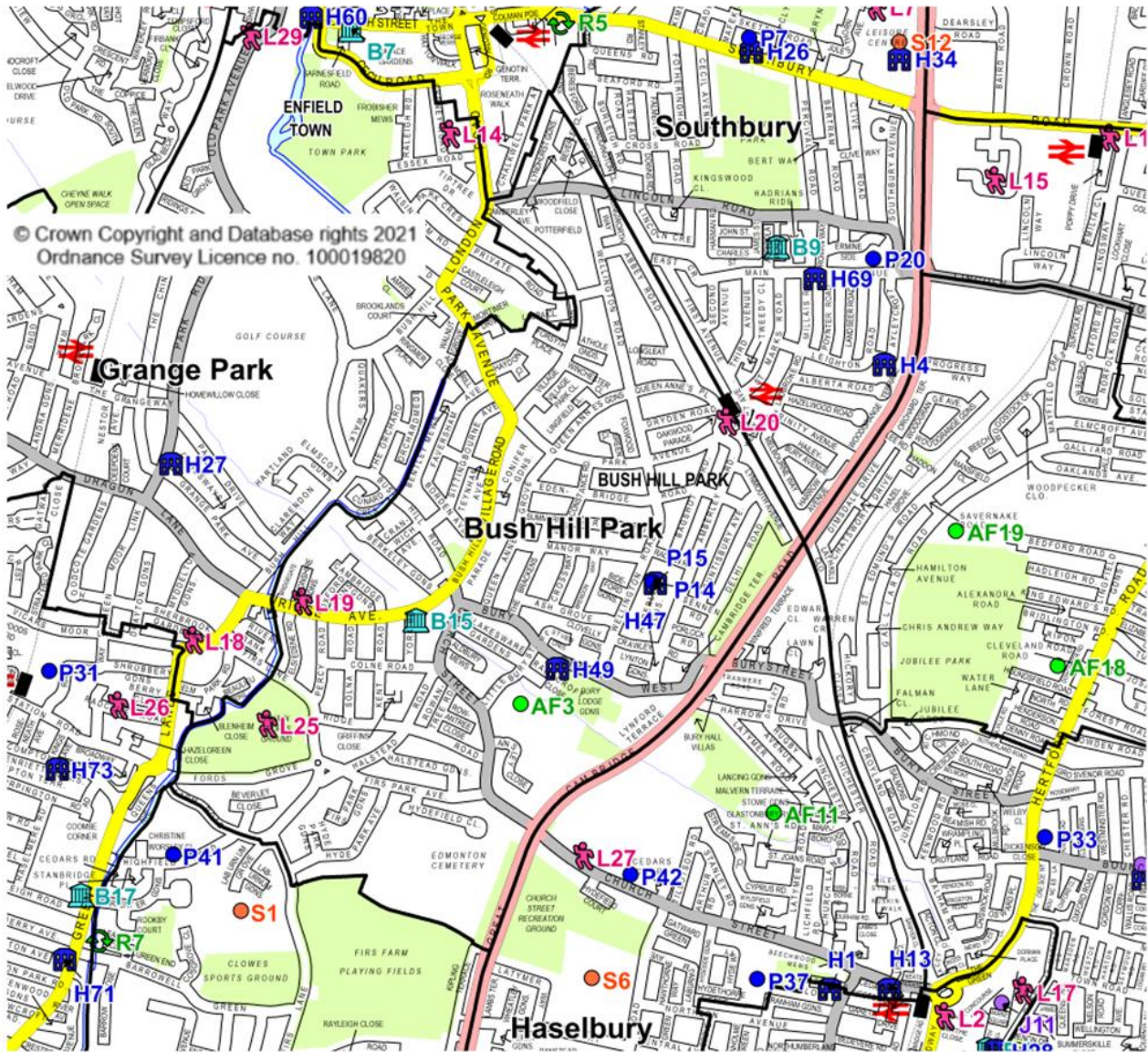
For local information visit the Enfield Council website homepage: <http://www.enfield.gov.uk/>. Creating an Enfield Connected account will enable you to find out about local events and services.

For statistics, search on the [London Datastore](#) or select Local Area Profile data on [NOMIS](#).

On the following page is a map of the new ward featuring some local amenities (we cannot guarantee that all such amenities are included).



# Bush Hill Park



## Bush Hill Park ward

Parks and open spaces

### Schools

- P7 George Spicer Primary School
- P14 The Raglan Junior School
- P15 Raglan Infant School
- P20 Bush Hill Park Primary School
- School
- P37 Latymer All Saints CofE Primary School
- S6 The Latymer School
- S12 Kingsmead School
- S1 Winchmore School
- AF3 Edmonton County School
- AF11 Churchfield Primary School
- AF18 Houndsfield Primary School
- AF19 Galliard Primary School
- J11 Alternative Centre of Education


### Halls for hire (list not exhaustive)

- H4 Ayley Croft Hall
- H26 George Spicer Primary School
- H27 Grange Park Methodist Church
- H49 Salisbury House
- H47 Raglan Junior School
- H31 James Hall BHP United Reformed Church
- H73 Winchmore Hill United Reformed Church
- H69 Wheatsheaf Hall

### Sport & Leisure

- L7 Southbury Leisure Centre
- L14 Nuffield Health & Wellbeing Gym
- L18 Fitblitz
- L19 Hazelwood Sports Club
- L20 My Fitness Place
- L25 Winchmore Hill Sports Club
- L26 Winchmore Hill Bowling Club
- L29 Drill Hall Sports Club
- L15 PureGym
- L2 Edmonton Leisure Centre

Knowledge & Insight Hub



### Libraries

- B7 Enfield Town Library
- B9 John Jackson Library
- B15 Ridge Avenue Library
- B17 Winchmore Hill Library

### Recycling sites

- R5 Tesco Supermarket, Southbury Road
- R7 BARROWELL GREEN RECYCLING CENTRE

# Bush Hill Park

## Sources and related notes

Various measures – Population, Age profile, ethnicity, religion and language: 2021 Census; © Crown Copyright, Office for National Statistics.

Economic Activity – all economically active 16-64 year olds = working plus unemployed – 2021 Census; © Crown Copyright, the activity rate (%) is the % of the population aged 16-64

Unemployment — the official DWP 'claimant count', April 2023

Universal Credit households – Department for Work and Pensions

Income – Low income households – CACI Paycheck; 2023; © CACI

Deprivation – Ministry for Housing, Communities & Local Government.

Children in low-income households – Department for Work and Pensions (2022)

Fuel Poverty – Department for Business, Energy and Industrial Strategy (2021)

Qualifications – 2021 Census; © Crown Copyright; note that this table excludes apprenticeships and 'other' qualifications

Housing type – 2021 Census; © Crown Copyright

General health – 2021 Census; © Crown Copyright

Life Expectancy – Office for Health Improvement and Disparities (OHID)

Crime rate – uses crime counts from the Metropolitan Police for 2022/23