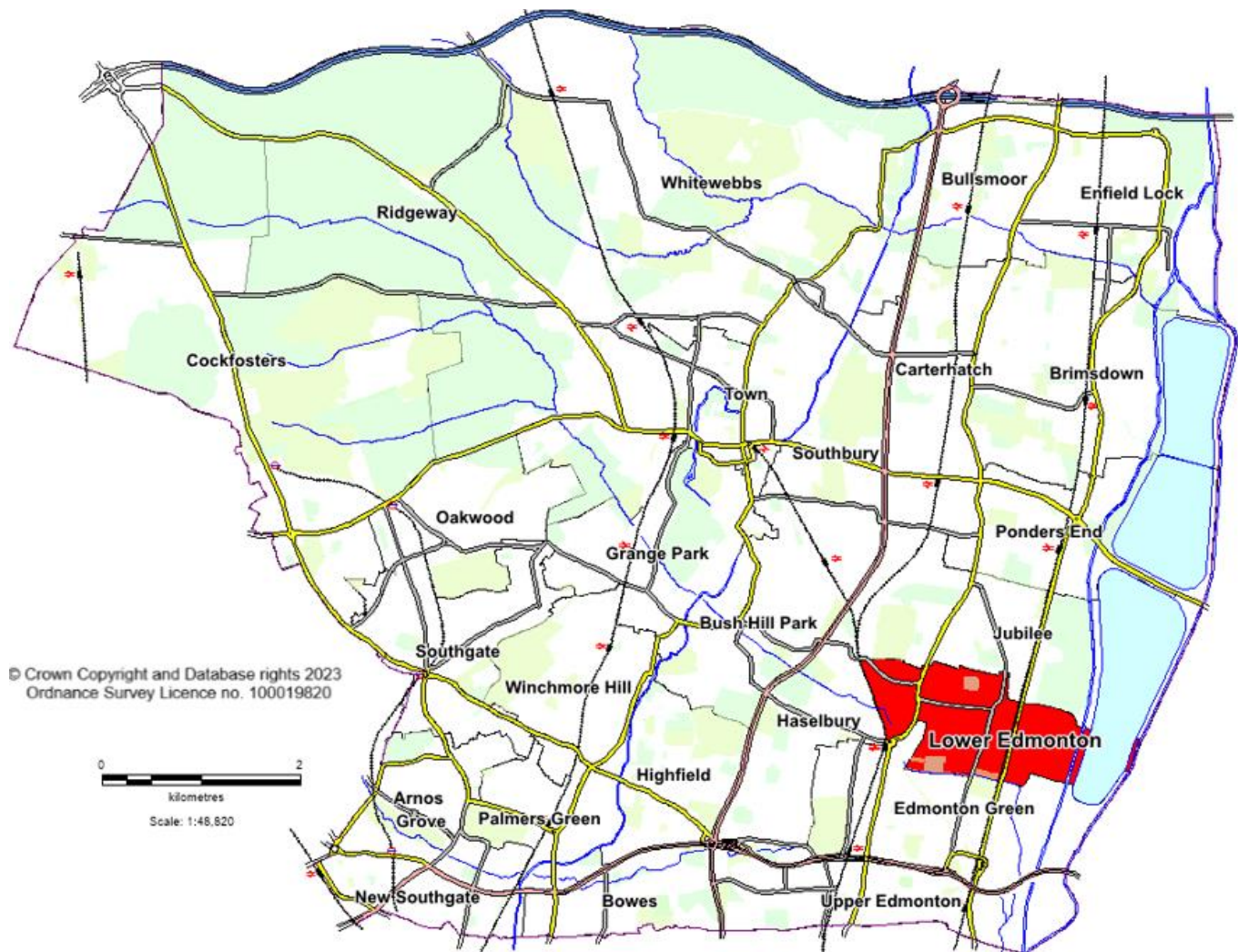


# Ward Profile: Lower Edmonton 2023



Lower Edmonton is situated in the east of the borough. It is bordered by the wards of Jubilee, Haselbury, Bush Hill Park and Edmonton Green.

It is served by the postal district of N9.

The ward falls within the parliamentary constituency of Edmonton.

# Lower Edmonton

## Ward Profile: 2023

This profile is intended to provide a guide to the demography, social and economic data and Council facilities in the ward.

At time of writing, not all data is available at ward level for the new ward boundaries (effective from 2022). Some statistics appearing in this document have been aggregated from smaller statistical geographies on a 'best fit' basis.

The profile has been collated using the most up to date local-level data relating to 2022 as far as possible. A variety of statistical sources have been used in its compilation.

## Ward Councillors

The ward is represented by the following council members:

Ward	Councillor	Party	Phone	Email
Lower Edmonton	Sinan Boztas	Labour Party	020 8379 5516	<a href="mailto:Cllr.Sinan.Boztas@Enfield.gov.uk">Cllr.Sinan.Boztas@Enfield.gov.uk</a>
Lower Edmonton	Guney Dogan	Labour Party	020 8379 2647	<a href="mailto:Cllr.guney.dogan@enfield.gov.uk">Cllr.guney.dogan@enfield.gov.uk</a>
Lower Edmonton	Elif Erbil	Labour Party	020 8379 4031	<a href="mailto:cldr.elif.erbil@enfield.gov.uk">cldr.elif.erbil@enfield.gov.uk</a>

## Demography

### Summary Statistics

	Lower Edmonton	Enfield	Source
Population Estimate (2021 Census)	16,553	329,993	Census 2021
Children aged 0-15	3,715	68,116	
Working-age people (16-64)	11,108	216,855	
Older people aged 65+	1,730	45,015	
% All Children aged 0-15	22.4	20.6	
% All Working-age (16-64)	67.1	65.7	
% All Older people aged 65+	10.5	13.6	
% Not Born in UK - 2021	50.0	40.4	
% English is First Language of no one in household - 2021	18.8	13.4	
Area - Square Kilometres	2.2	82.2	Local Government Boundary Commission
Population density (people per sq km)	7,524	4,014	Census 2021 / Boundary Commission

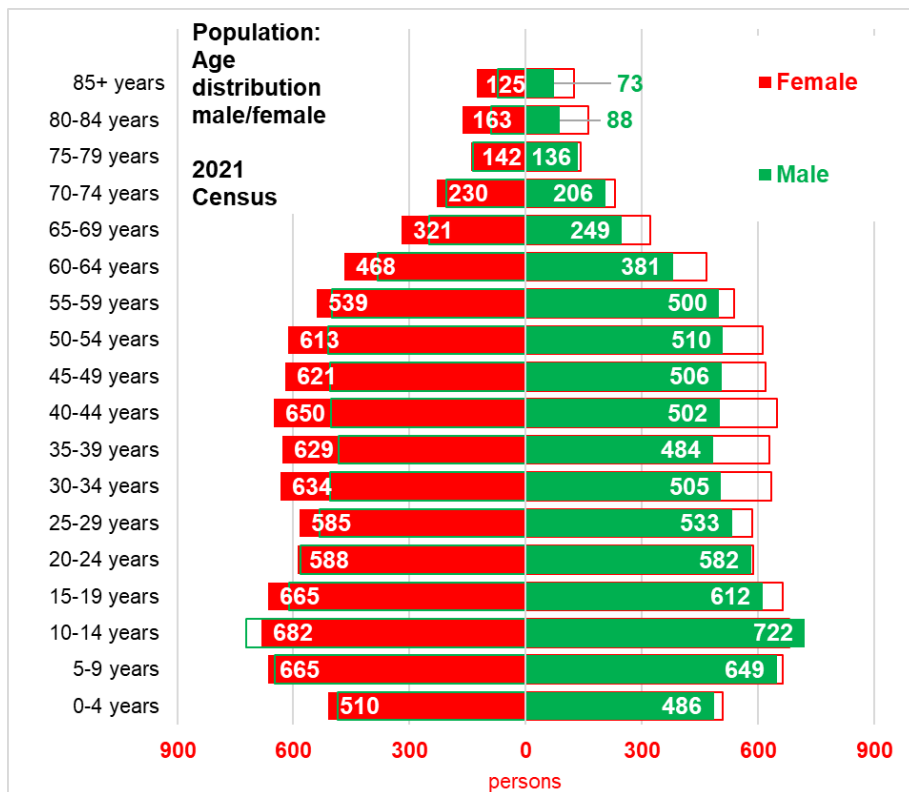
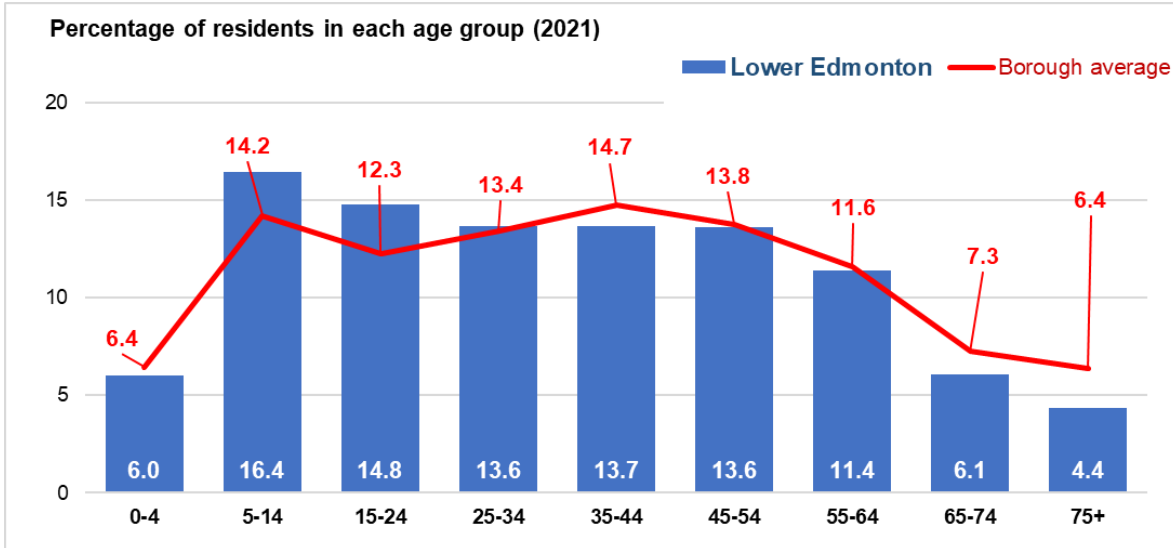
# Lower Edmonton

## Population

Based on the [2021 Census](#), the ward population is estimated to be 16,553. <sup>1</sup> The population increased by 1.3% from 2011 to 2021.

## Age Profile

The ward has higher proportions of older children and young adults and relatively residents over retirement age. Female residents outnumber males in all age bands after 15 years (see table bottom).



<sup>1</sup> Census 2021 population totals vary in accordance with geographies and characteristics being measured: eg the sum of all-age ward populations do not necessarily match the published borough total, and the sum of age band totals do not necessarily match ward and borough totals. This has occurred owing to changes in statistical suppression practices used by the ONS in order to release Census data more quickly. Differences are small and have very little effect upon calculations of proportions.

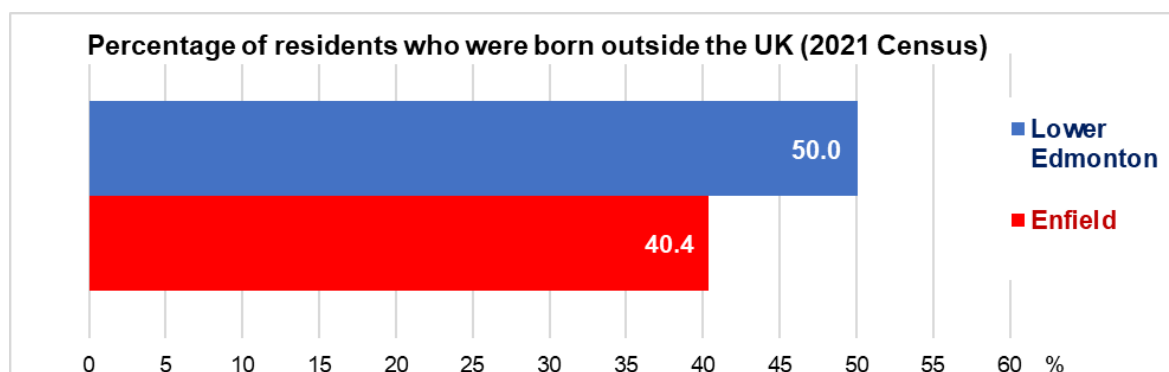
## Lower Edmonton

### Ethnicity

The 2021 Census indicates the ethnic breakdown of the ward to be as follows:

Ethnic Group	Lower Edmonton		Borough
	Persons	% of total	%
White British	2,769	16.7	31.3
White Irish	168	1.0	1.9
Gypsy or Irish Traveller	31	0.2	0.1
Greek	70	0.4	1.1
Greek Cypriot	211	1.3	3.0
Turkish	1,193	7.2	5.3
Turkish Cypriot	352	2.1	2.3
Kurdish	358	2.2	1.7
Bulgarian	416	2.5	1.6
Polish	302	1.8	1.5
Romanian	331	2.0	1.4
Albanian	116	0.7	1.0
Roma / Romany Gypsy	83	0.5	0.3
White Other	894	5.4	7.5
Mixed: White / Black Caribbean	260	1.6	1.6
Mixed: White / Black African	187	1.1	0.9
Mixed: White / Other Black (incl Black British)	0	0.0	0.1
Mixed: White / Asian	132	0.8	1.2
Mixed: Black / Asian	24	0.1	0.1
Mixed: Other	347	2.1	2.0
Indian	439	2.7	3.6
Pakistani	118	0.7	1.1
Bangladeshi	465	2.8	2.5
Chinese	106	0.6	0.8
Other Asian	777	4.7	3.5
Black British	542	3.3	1.8
Somali	768	4.6	2.5
Ghanaian	526	3.2	1.5
Nigerian	350	2.1	1.5
Other Black African	1,603	9.7	5.3
Black Caribbean	1,596	9.6	5.1
Other Black	226	1.4	0.8
Other Ethnic Group: Arab	158	1.0	0.8
Other Ethnic Group	630	3.8	3.1

### Residents born outside the UK



# Lower Edmonton

## Language

The 2021 Census reveals the languages spoken by people living in the ward.

At the time of publication, ward-level data were only available for residents aged sixteen and over, and some languages are not yet given in a disaggregated form (eg Bulgarian, Albanian and certain other European languages).

The most widely-spoken languages at that time were:

Main Language	Lower Edmonton	
	Number	Percentage
English	8254	65.7%
Turkish	1199	9.5%
Other EU language (incl Romanian, Bulgarian, Czech)	973	7.7%
African languages	512	4.1%
West or Central Asian languages	263	2.1%
Polish	235	1.9%

Source: 2021 Census

## Religion

The 2021 Census showed the religious makeup of the ward as:

Religion	Lower Edmonton		Borough Average %
	Number	%	
Christian	7,561	45.7	46.4
No religion	2,278	13.8	19.8
Muslim	4,344	26.2	18.6
Religion not stated	1,035	6.3	7.0
Hindu	563	3.4	3.1
Alevi	572	3.5	2.4
Jewish	18	0.1	1.1
Other religion	75	0.5	0.7
Buddhist	58	0.4	0.5
Sikh	45	0.3	0.4

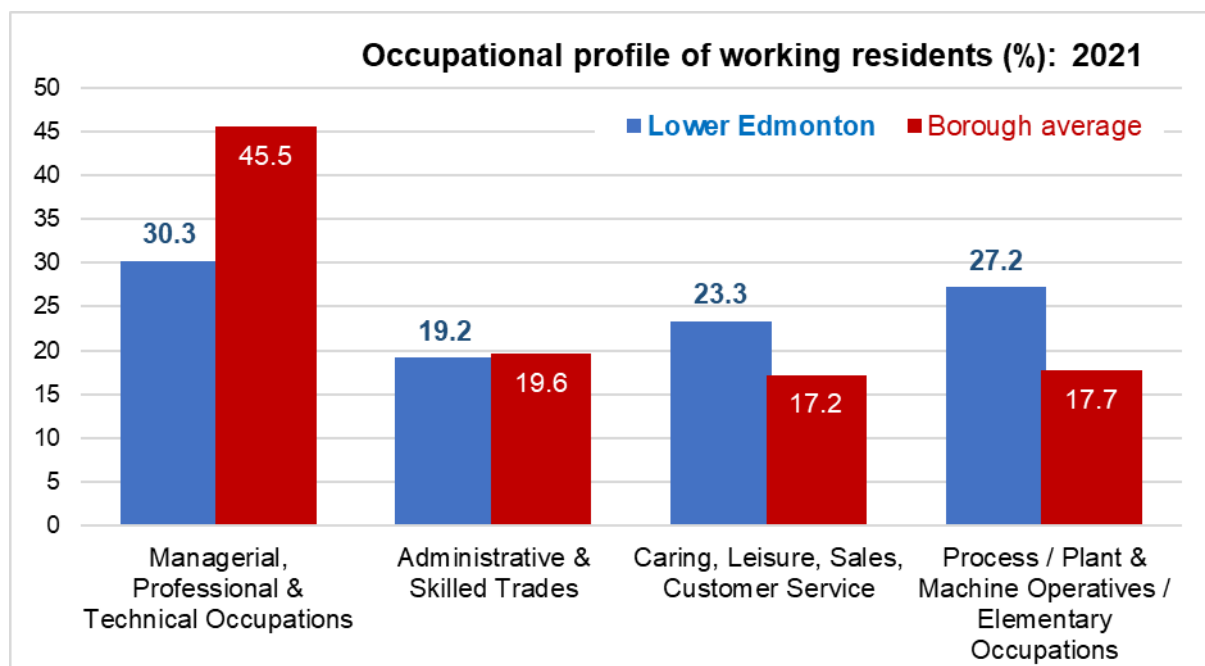
## Socio-Economic Factors

Key features:

- The ward has relatively high numbers of adults in elementary occupations.
- Household incomes are lower than the borough average, with relatively high numbers of households in poverty.
- 10.2% of adults are on unemployment benefits and 46.2% of households in Universal Credit – higher than the borough averages
- Deprivation Indices: the ward has high deprivation levels – it is among the 20% most deprived wards in England.
- Proportions of households in fuel poverty are higher than the borough average (17.0%, compared with 13.8% for the borough)
- Crime levels are similar to the borough average
- Health: at the 2021 Census, 82% of residents reported Very Good or Good health
- Higher than average numbers of households live in the private and social rented sectors.
- Levels of educational attainment are lower than that of the borough population in general.

## Socio-economic classification

Occupational groups are taken from the 2021 Census. The table below indicates the occupational profile of the ward, compared with the borough in general.



## Low Income Households

Data from CACI Ltd indicate that – as at 2023 – households in the ward have an average (median) household income of around **£36,000 per annum**, which is lower than the borough and London averages.

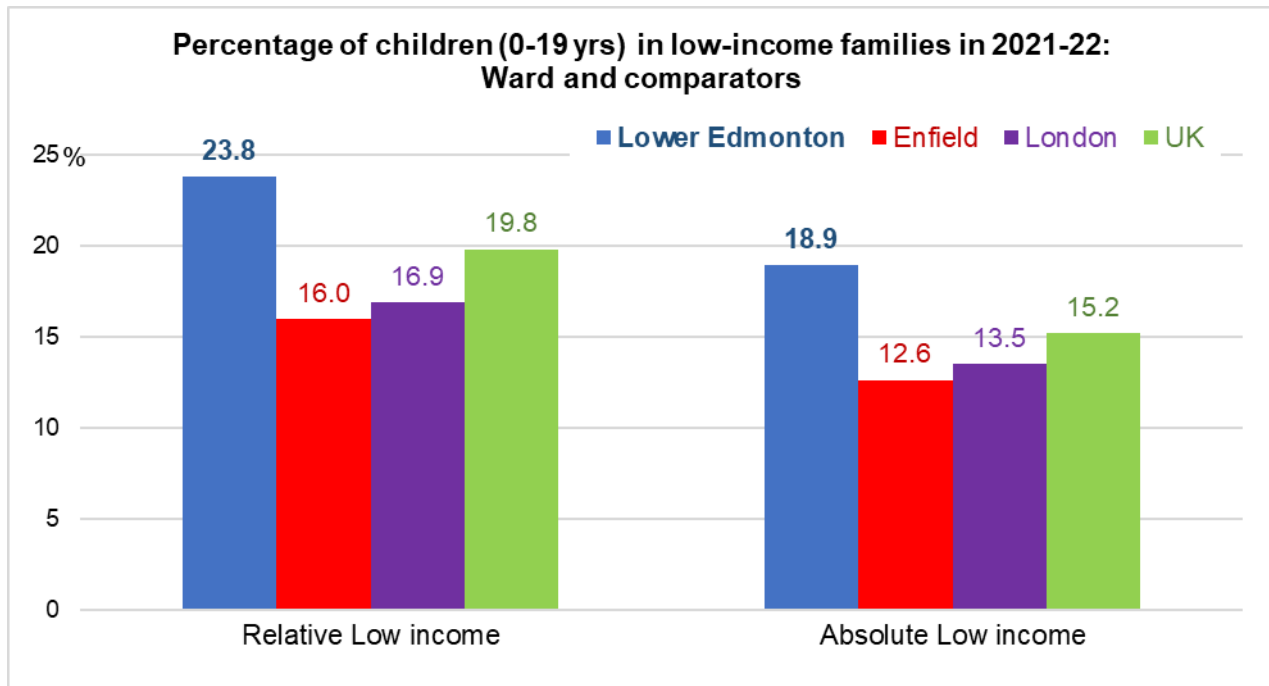
- 23.3% of households have a household income of less than £20,000 per annum – the borough average is 17.3%
- 13.9% of households have an income below £15,000 per annum – the borough average is 10%

## Lower Edmonton

Statistics from the Department for Work and Pensions indicate that, in 2022:

- 1,188 children<sup>2</sup> in the ward (23.8% of the total) were living in families with Relative low income, and
- 945 (18.9%) were in families of Absolute low income<sup>3</sup>.

The proportions of children in poverty compared with local, regional and national averages are shown in the chart below.



### Benefit Claims

- As of April 2023, the unemployed claimant count<sup>4</sup> in the ward was 1,100, representing 10.2% of the local working-age population (the borough average was 6%)
- At February 2023, 3,027 households (including working families) were claiming Universal Credit (46.2% of all households in the ward). This compares with a borough average of 29% on Universal Credit.

### Economically active people

In 2021, the estimated proportion of people aged 16-64 who were in work or looking for work (the economically active) was lower than the borough average, at 64.8%. The proportion in employment was 58.4%.

### Deprivation score

The Indices of Deprivation 2019 – published by the Ministry of Housing, Communities and Local Government<sup>5</sup> measure **relative** deprivation in neighbourhood areas (Lower Layer Super Output Areas). These are ranked and sorted into deciles of relative deprivation.

Lower Edmonton is among the most deprived 20% of all wards in England.<sup>6</sup>

<sup>2</sup> Aged up to 19 years (includes 16-19 year-olds who are in training or non-advanced education – ie categories for which Child Benefit would be payable assuming no other disqualifying factors)

<sup>3</sup> Relative low income: equivalised household income is less than 60% of the UK median for that year. Absolute low income: equivalised household income is less than 60% of the UK median for the period 2010-2011.

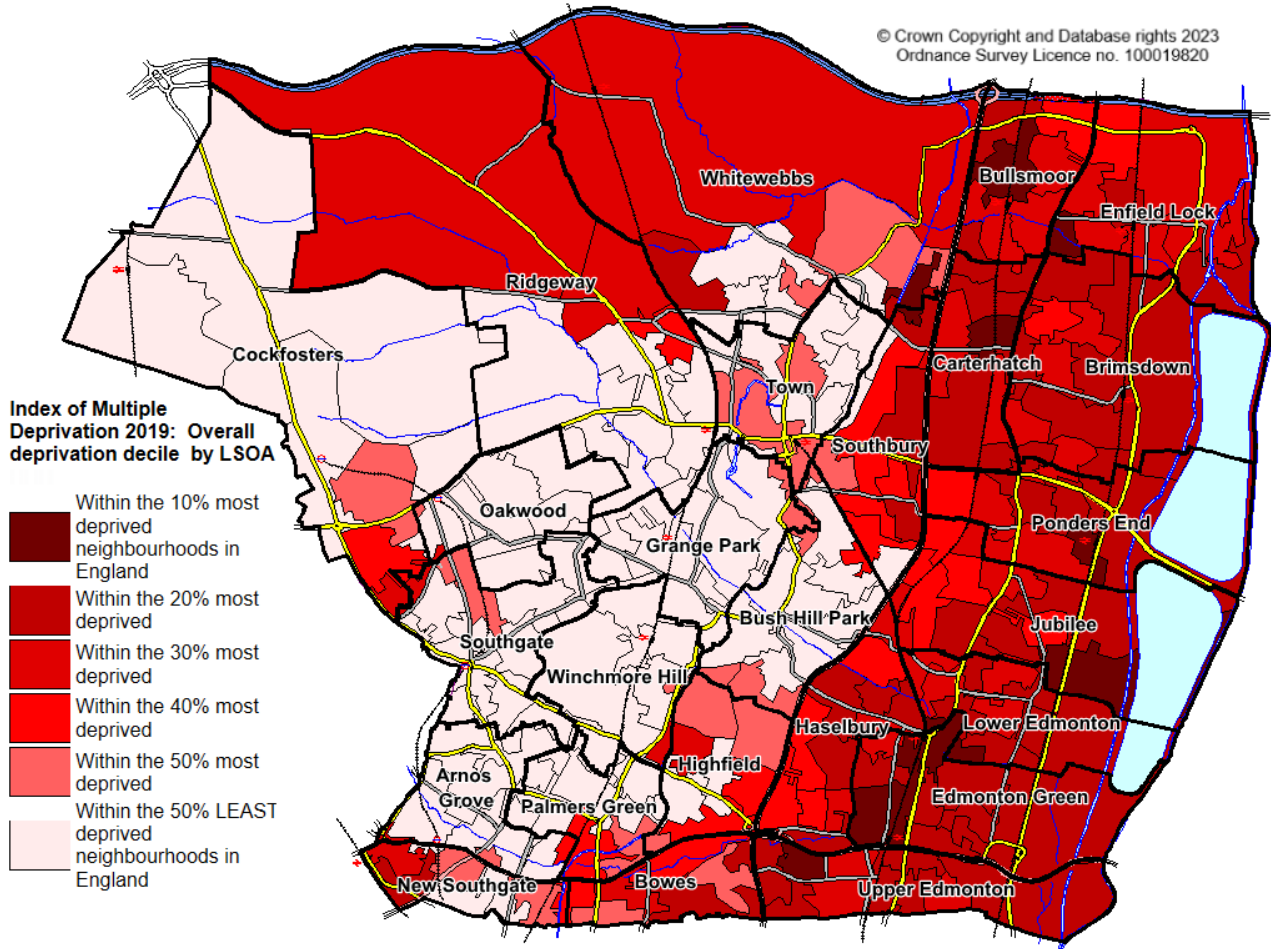
<sup>4</sup> The 'narrow' measure of unemployment: the number of people receiving either Job Seekers' Allowance, or unemployed claimants of Universal Credit who are required to seek work.

<sup>5</sup> Now the Department for Levelling Up, Housing and Communities

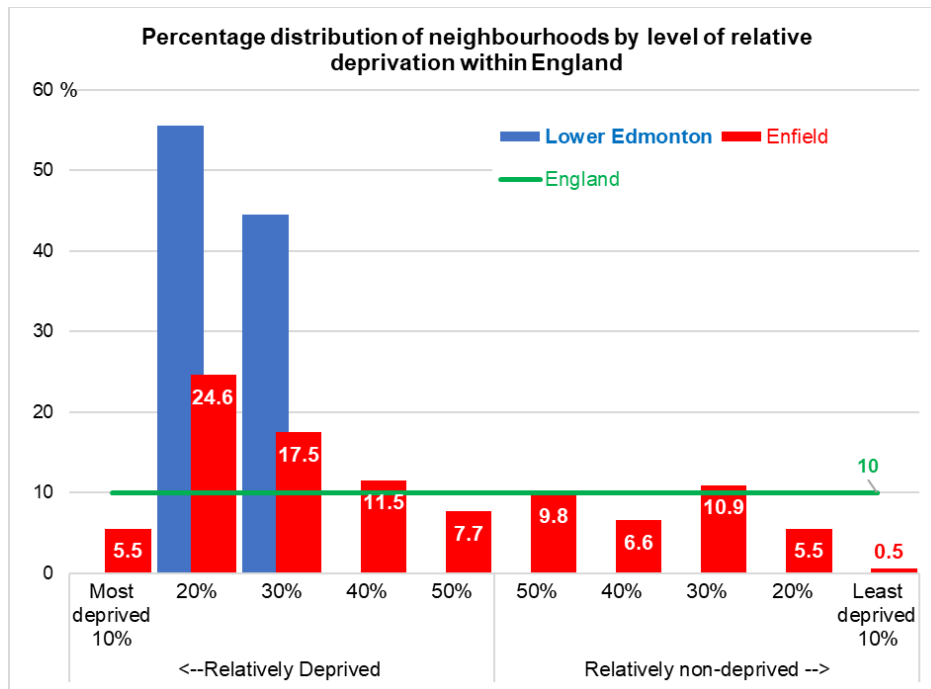
<sup>6</sup> Using rank of average score of its constituent Lower layer Super Output Areas

# Lower Edmonton

The map below illustrates how deprived the neighbourhood areas of the ward are, compared with all such areas in England. Darker shading indicates higher relative deprivation levels.



5% of Enfield's neighbourhood areas are among the 10% most deprived in the country, with a further 25% within the 20% most deprived. The chart below shows how the neighbourhood areas of the ward compares with this, and with the distribution in England.





# Lower Edmonton

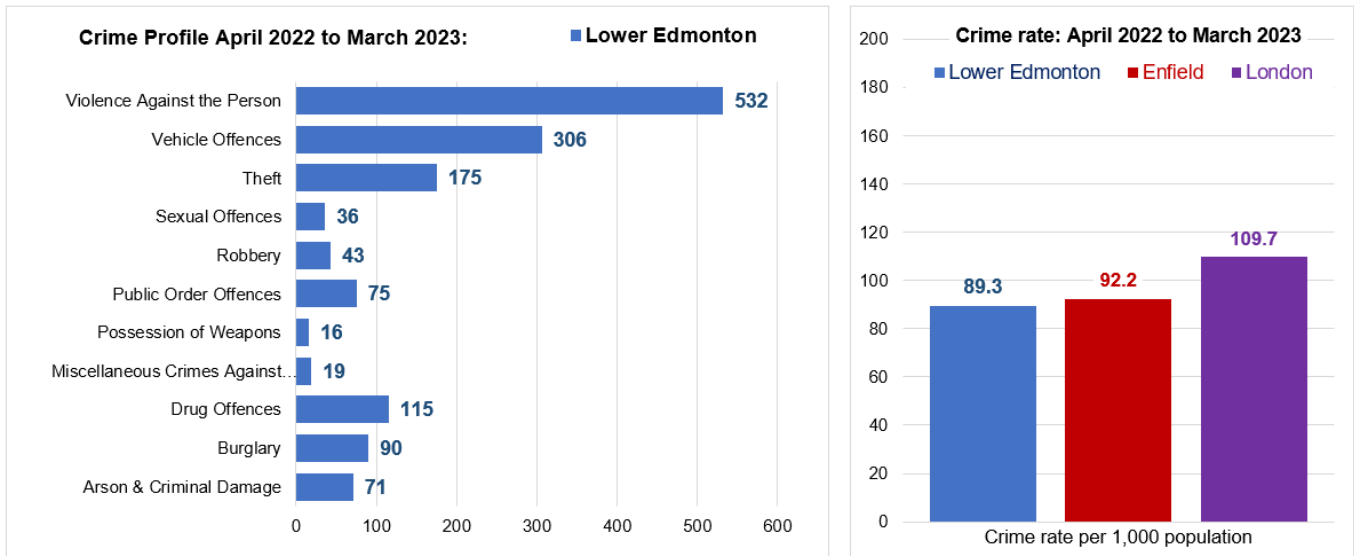
## Fuel Poverty

Best-fit geographic analysis of government statistics<sup>7</sup> reveal that, as at 2021, 20.0% of households in the ward were in fuel poverty. This proportion was higher than the borough, regional and national averages (13.8%, 11.9% and 13.1% respectively).

## Crime

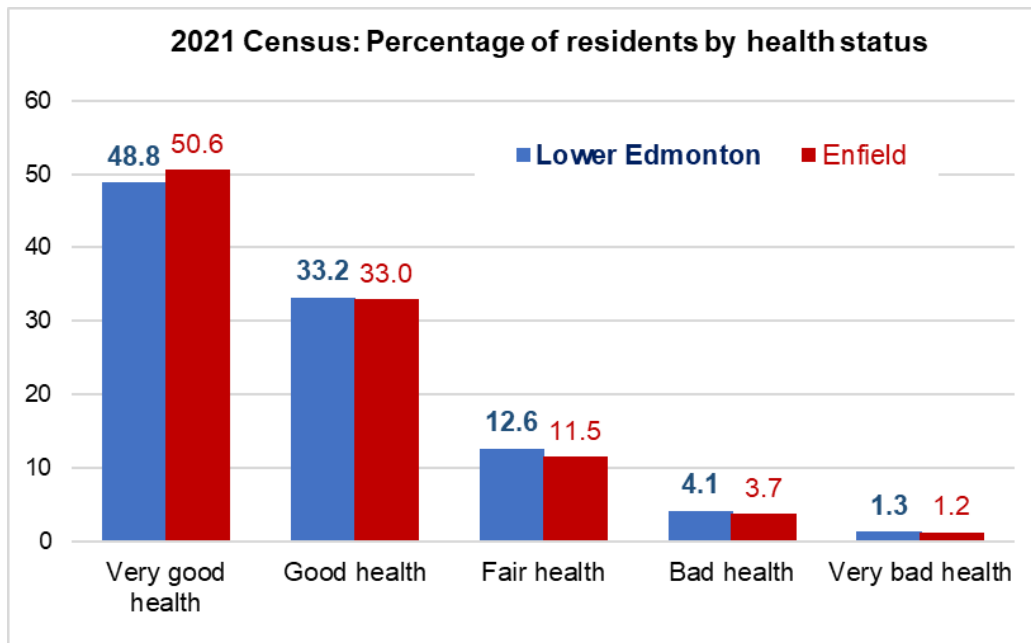
Metropolitan Police data for the period April 2022 to March 2023 indicate that:

- There were 1478 notifiable offences in the ward – a fall of 3.8% on the previous year.
- The crime rate was 89.3 offences per 1,000 population – lower than the borough and regional averages.
- The most numerous offence categories were Violence Against the Person and Vehicle Offences.



## Health

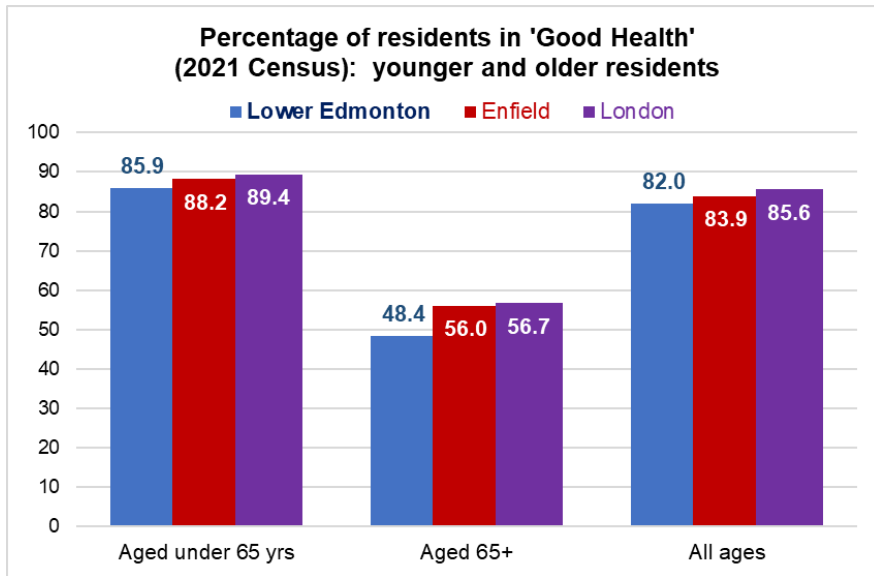
The 2021 Census asks residents to describe their general health. The chart below illustrates the response:



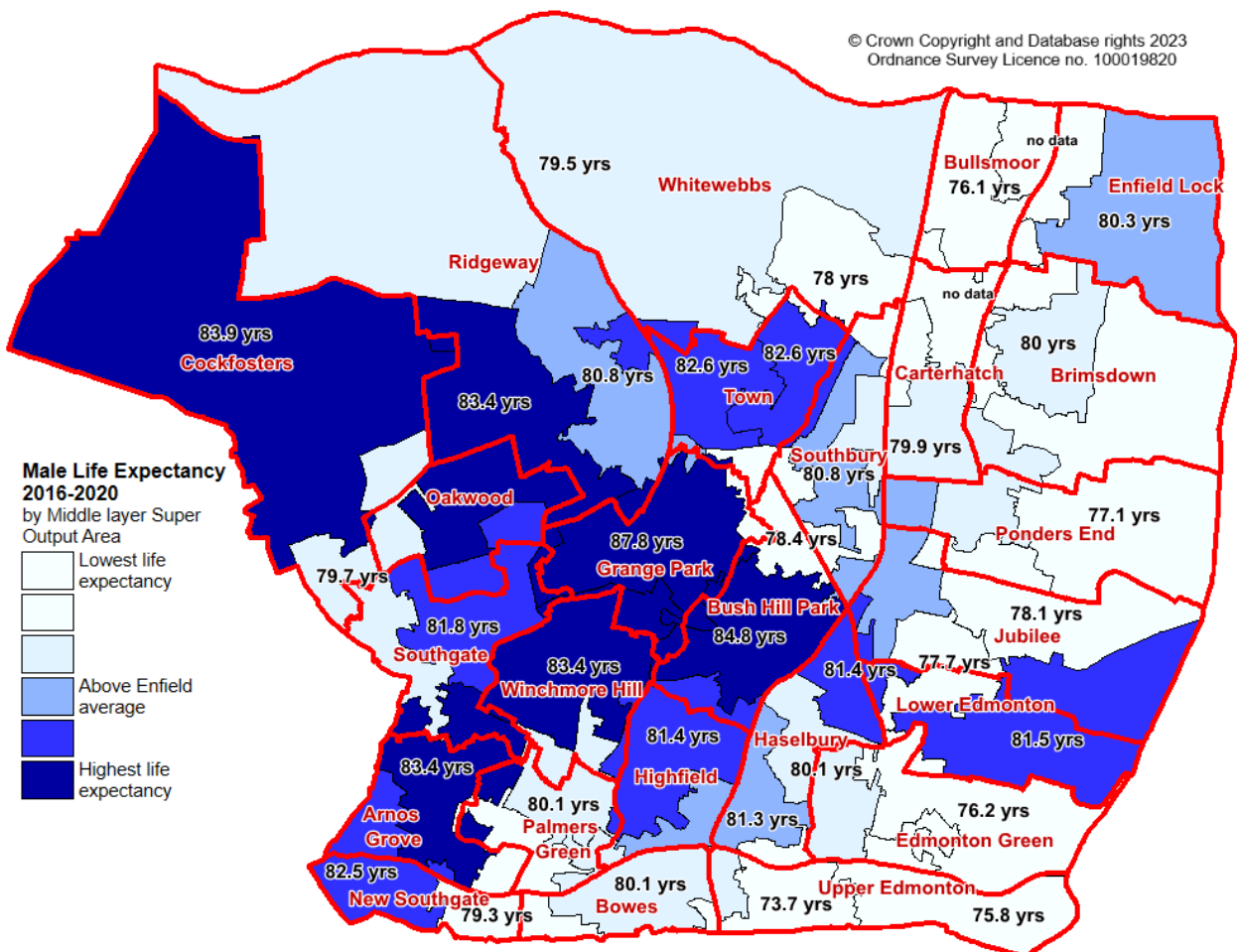
<sup>7</sup> Published by Department for Business, Energy & Industrial Strategy

## Lower Edmonton

Ageing in a state of good health is obviously a desirable aim where possible, and the Census provides a snapshot of the health of people in different age groups. A separate analysis divides the population into those whose health is broadly 'Good' and those for whom it is 'Not Good'. The chart below details the percentage of under 65s and over 65s who describe their health as Good.



**Life Expectancy** information at ward level is not yet available for the 2022 Ward boundary geographies. However, data are available at Middle Layer Super Output Area level - another census geography with boundaries that do not match those of wards. These are mapped below: the darkest shaded areas have the highest life expectancy at birth.



## Lower Edmonton

The latest health information about the ward can be obtained from the [Local Health](#) website by choosing Find My Area and entering the ward name (2022 wards had not yet been uploaded at time of publication).

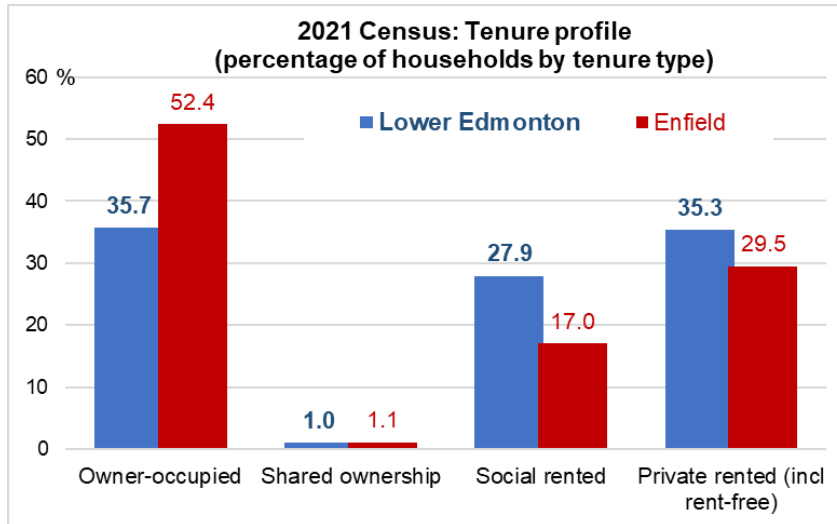
### GP Surgeries

There are no GP surgeries in the ward, but neighbouring wards contain the following:

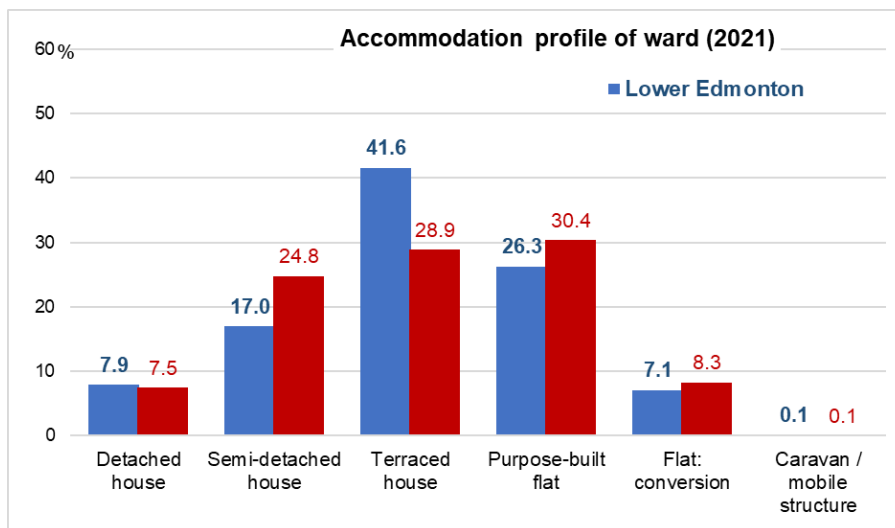
Boundary Court Surgery	Evergreen Primary Care Centre	1 Smythe Close	N9 0TW
Boundary House Surgery	308a Hertford Road	Edmonton	N9 7HD
Chalfont Road Surgery	2 Chalfont Road	Edmonton	N9 9LW
Dr Me Silver's Practice	234 Fore Street	Edmonton	N18 2LY
Evergreen Primary Care Centre	1 Smythe Close	Edmonton	N9 0TW
Forest Rd Group Practice	Forest Primary Care Centre	308A Hertford Road	N9 7HD
Green Cedars Medical Centre	93-95 Silver Street	Edmonton	N18 1RP
Keats Surgery	290a Church Street	Edmonton	N9 9HJ
Latymer Road Surgery	2a Latymer Road	Edmonton	N9 9PU
Morecambe Surgery	1 Morecambe Terrace	Edmonton	N18 1LA
Nightingale House Surgery	1-3 Nightingale Road	Edmonton	N9 8AJ

### Housing

The 2021 (Census) profile of the households in the ward by housing tenure (sector) is as shown below, compared with borough averages.




The 2021 Census data provides a view of the accommodation type by ward compared with the rest of the borough.



# Lower Edmonton

## Property Prices

Ward-level averages of sale prices paid have not yet been published (at time of publication of this document), so the average ward property price shown in the table below has been aggregated from smaller geographies.<sup>8</sup>



## Education

Schools in the ward are as follows:

Eldon Primary School	Eldon Road	Edmonton	N9 8LG
St Edmund's Catholic Primary School	Hertford Road		N9 7HJ
Phoenix Academy	85 Bounces Road	Edmonton	N9 8LD

### Performance tables for schools:

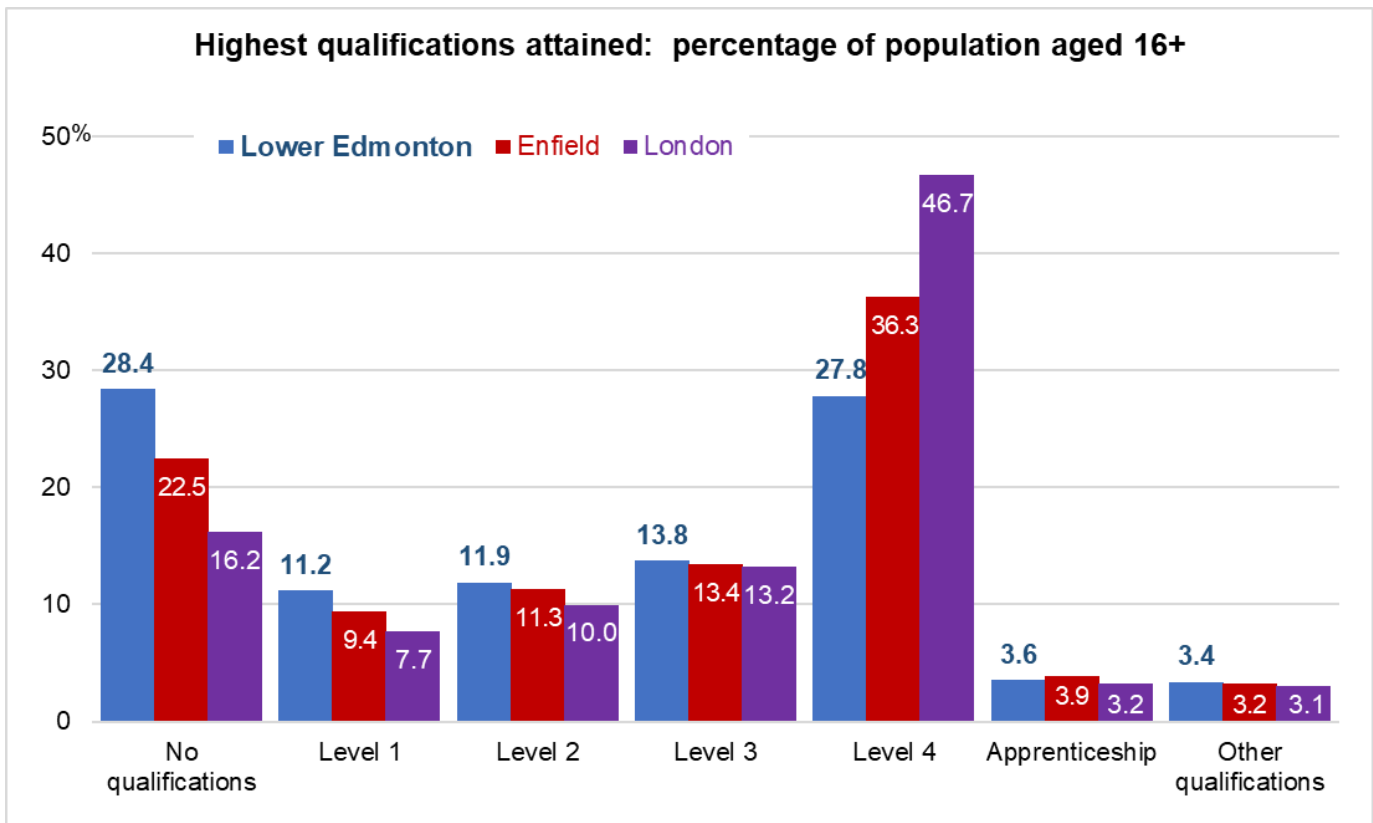
The [Department for Education](#) publishes school performance data on their searchable webpages.

## Qualifications in adults

Taken from the 2021 Census data the chart below shows the distribution of academic qualifications by population in the ward (aged 16 and over), and the borough-wide and regional average comparators.

<sup>8</sup> the ward average given is the mean of the median values of constituent Lower layer Super Output Areas. These values are therefore indicative only.

## Lower Edmonton



<b>Level 1 and entry level qualifications:</b>	1 to 4 GCSEs grade A* to C , Any GCSEs at other grades, O levels or CSEs (any grades), 1 AS level, NVQ level 1, Foundation GNVQ, Basic or Essential Skills
<b>Level 2 qualifications:</b>	5 or more GCSEs (A* to C or 9 to 4), O levels (passes), CSEs (grade 1), School Certification, 1 A level, 2 to 3 AS levels, VCEs, Intermediate or Higher Diploma, Welsh Baccalaureate Intermediate Diploma, NVQ level 2, Intermediate GNVQ, City and Guilds Craft, BTEC First or General Diploma, RSA Diploma
<b>Level 3 qualifications:</b>	2 or more A levels or VCEs, 4 or more AS levels, Higher School Certificate, Progression or Advanced Diploma, Welsh Baccalaureate Advance Diploma, NVQ level 3; Advanced GNVQ, City and Guilds Advanced Craft, ONC, OND, BTEC National, RSA Advanced Diploma
<b>Level 4 qualifications and above:</b>	Degree (BA, BSc), higher degree (MA, PhD, PGCE), NVQ level 4 to 5, HNC, HND, RSA Higher Diploma, BTEC Higher level, professional qualifications (for example, teaching, nursing, accountancy)
<b>Other qualifications:</b>	Vocational or work-related qualifications, other qualifications achieved in England or Wales, qualifications achieved outside England or Wales (equivalent not stated or unknown)

## Culture and Leisure

There are no libraries in the ward, but nearby wards contain:

Edmonton Green Library, 36-44 South Mall, Edmonton, N9 0TN

Tel: 020 8379 2610

Millfield House Library, Millfield Arts Centre, Silver Street, Edmonton N18 1PJ

Tel: 020 8887 7313

There are no leisure centres, but nearby wards contain:

Edmonton Leisure Centre 2 The Broadway, Edmonton, London

N9 0TR

Lee Valley Athletics Centre Lee Valley Leisure Complex, Meridian Way, Edmonton, London

N9 0AR

## Lower Edmonton

Parks and open spaces include:

MONTAGU RECREATION GROUND	Montagu Road	Edmonton	N9 0EU
PLEVNA ROAD OPEN SPACE	Menon Drive	Edmonton	N9 0GB
SALMONS BROOK FOOTPATH	Plevna Road	Edmonton	N9 0HA

### Places of worship

Name & Address	Website	Tel no. (if known)
Edmonton Baptist Church, The Green, Monmouth Rd, London N9 0LS	<a href="https://www.edmontonbaptist.org.uk/">https://www.edmontonbaptist.org.uk/</a>	020 8803 4900
St Demetrious Greek Orthodox Church, 2 Logan Rd, London N9 0LP	<a href="http://www.saintdemetrios.org.uk/">http://www.saintdemetrios.org.uk/</a>	020 8803 4411
St Peter's Church, Lower Edmonton, Bounces Rd, London N9 8JR	<a href="https://www.achurchnearyou.com/church/15616/">https://www.achurchnearyou.com/church/15616/</a>	020 8807 7431
St Edmund's RC Church, 115 Hertford Rd, London N9 7EN	<a href="http://www.stedmundsedmonton.co.uk/">http://www.stedmundsedmonton.co.uk/</a>	020 8803 6631
New River Church, 69 Croyland Rd, London N9 7BE	<a href="https://www.new-river.org.uk/">https://www.new-river.org.uk/</a>	020 8803 7000
London Merit Association (Fazilet Mosque), 4a Centre Way, Claverings Industrial Estate, London N9 0AP	<a href="http://londonmerit.org.uk/">http://londonmerit.org.uk/</a>	020 8350 3503

### Voluntary and Community Sector

Some locally based community organisations are given below. This list is not exhaustive.

Organisation	Address (where known/applicable)	Website (if known)	Telephone	Email	Description of Services
20th Edmonton Scouts Club	Scout HQ, Millbrook Road, Edmonton, N9 7HY		07895 190092	<a href="mailto:20thedmonton@enfieldscouts.org">20thedmonton@enfieldscouts.org</a>	Scout, Cub and Beaver groups
African Families' Positive Disability	N9 0FT	-		<a href="mailto:afripodi@gmail.com">afripodi@gmail.com</a>	Support group for African families
Art Start	11 South Way, Claverings Industrial Estate, Montagu Road, Edmonton N9 0AB	<a href="https://enfield.loveyouurdoorstep.co.uk/directory/35611">https://enfield.loveyouurdoorstep.co.uk/directory/35611</a>	020 8345 5369	<a href="mailto:info@artstart.org.uk">info@artstart.org.uk</a>	Art Start has been delivering community arts projects for 20 years and has an unrivalled reputation for engaging people from all walks of life into activities covering a wide variety of art forms.
Bounces Road Neighbourhood Watch Scheme	N9 8HX	<a href="https://www.facebook.com/bouncesroadnhw/">https://www.facebook.com/bouncesroadnhw/</a>		<a href="mailto:bouncesroadnhw@gmail.com">bouncesroadnhw@gmail.com</a>	Local Neighbourhood Watch scheme to encourage neighbourliness and closer communities
Central African Youth in Enfield	The Ark, Unit 1 Marsh House, 500 Montagu Road, Edmonton N9 0UR	-	020 8373 2666	<a href="mailto:caye.caye@yahoo.co.uk">caye.caye@yahoo.co.uk</a>	Provides support services to African French speaking communities in Enfield.
Croyland Youth Centre	1 Croyland Road, Edmonton N9 7BA	<a href="https://mylife.enfield.gov.uk/directory/providerdetails/211473">https://mylife.enfield.gov.uk/directory/providerdetails/211473</a>	020 8351 8320	<a href="mailto:croyland2010@gmail.com">croyland2010@gmail.com</a>	Provides a wide range of activities and trips for young people.

## Lower Edmonton

DAZU	The Ark, Unit 1 Marsh House, 500 Montagu Road, Edmonton N9 0UR	<a href="http://www.dazu.co.uk">www.dazu.co.uk</a>	020 8373 2718	<a href="mailto:liz.smith@dazu.co.uk">liz.smith@dazu.co.uk</a>	Providing a range of recreational and educational activities for children and young people of all ages and all abilities
Edmonton Eagles Amateur Boxing Club	Heart of Edmonton Community Centre, Montagu Recreation Ground, Montagu Road, Edmonton N9 0EU	<a href="http://www.edmontoneaglesabc.com">www.edmontoneaglesabc.com</a>	020 8807 2228	<a href="mailto:info@edmontoneaglesabc.com">info@edmontoneaglesabc.com</a>	Boxing and Fitness sessions for all.
Enfield Children & Young Persons' Services	The Ark, Unit 1 Marsh House, 500 Montagu Road, Edmonton N9 0UR	<a href="http://www.ecyps.org.uk">www.ecyps.org.uk</a>	020 8373 2710	<a href="mailto:claireecyps@qmail.com">claireecyps@qmail.com</a>	Provides advice and support to voluntary and community organisations working with children & young people
Enfield Mencap	Bounces Road Community Hall, 1 Foxglove Close, Edmonton, N9 8LW	<a href="http://www.enfieldmencap.org.uk">www.enfieldmencap.org.uk</a>	020 8887 9980	<a href="mailto:info@enfieldmencap.org.uk">info@enfieldmencap.org.uk</a>	Helps adults with a Learning Disability to improve their quality of life and move towards independence and a fulfilled lifestyle, working with them and their families through a person-centred approach to life planning.
Enfield Music Service (EMS)	Unit 10 & 11 Centre Way, Claverings Industrial Estate, London, N9 0AP	N/A	020 8807 8881	<a href="mailto:info@enfieldmusicservice.org">info@enfieldmusicservice.org</a>	Instrumental lessons to children & young people, including those with special educational needs.
Friends of Montagu Rec	Montagu Recreation Ground, Montagu Road, Edmonton, London N9 0EU			<a href="mailto:vcs@enfield.gov.uk">vcs@enfield.gov.uk</a>	Maintenance of Montagu Recreation Ground
Green Towers Luncheon Club	St Peter's Church, Bounces Road, Edmonton, London N9 8LE	-		<a href="mailto:osmantask@aol.com">osmantask@aol.com</a>	Luncheon club and drop in for Turkish elderly community
Life Youth Resource Centre	12 Southway, Claverings Industrial Estate, Montagu Road, Edmonton N9 0AB	<a href="http://www.lyrc.org.uk">www.lyrc.org.uk</a>	020 8807 4072	<a href="mailto:lyrc@btconnect.com">lyrc@btconnect.com</a>	For young people who are vulnerable and at risk or knife, gun crime and drugs with a rich diversity of personal and social development opportunities and choices.
Red Card Gambling Support Project Ltd	N9 7HX	<a href="http://www.kellysredcardonsultancy.co.uk">www.kellysredcardonsultancy.co.uk</a>	07444 512184	<a href="mailto:tonycov1@hotmail.com">tonycov1@hotmail.com</a>	Provides a one to one personal service in gambling addiction.
Samafal Somali Families Association Ltd	The Ark, Unit 1 Marsh House, 500 Montagu Road, Edmonton N9 0UR	<a href="https://mylife.enfield.gov.uk/directory/providerdetails/211579">https://mylife.enfield.gov.uk/directory/providerdetails/211579</a>	020 8373 2719	<a href="mailto:kaltunalec@yahoo.co.uk">kaltunalec@yahoo.co.uk</a>	Provides Employment, education, advocacy & information services to the BAME community.
The London Merit Association	4 Centre Way, Claverings Industrial Estate, Enfield, N9 0AP		020 8520 3074	<a href="mailto:sebakca@hotmail.com">sebakca@hotmail.com</a>	Education and training services for the Turkish speaking community
The Shane Project	Edmonton Baptist Church, Monmouth Road, London, N9 0LS	<a href="http://www.shaneproject.org.uk">www.shaneproject.org.uk</a>	020 8884 6330	<a href="mailto:norma@shaneproject.org.uk">norma@shaneproject.org.uk</a>	To raise awareness, provide support and information to people with MS. Particularly to BAME groups.

## Lower Edmonton

### **Additional Sources of information**

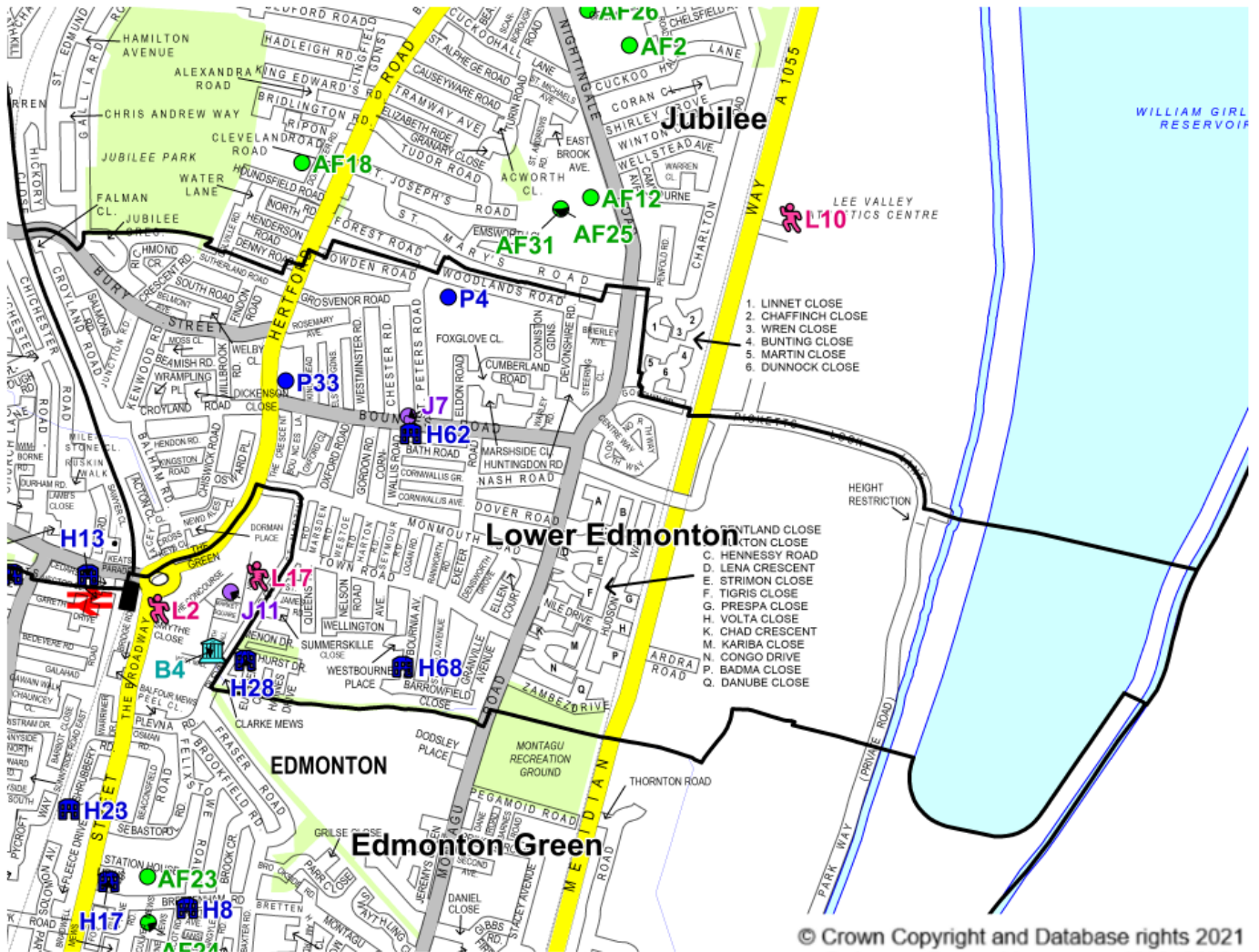
For local information visit the Enfield Council website homepage: <http://www.enfield.gov.uk/>. Creating an Enfield Connected account will enable you to find out about local events and services.

For statistics, search on the [London Datastore](#) or select Local Area Profile data on [NOMIS](#).

On the following page is a map of the new ward featuring some local amenities (we cannot guarantee that all such amenities are included).




# Lower Edmonton













© Crown Copyright and Database rights 2021  
Ordnance Survey Licence no. 100019820







## Lower Edmonton ward

 Parks and open spaces




### Schools

-  P4 Eldon Primary School
-  P33 St Edmund's Catholic Primary School
-  AF2 Cuckoo Hall Academy
-  AF12 Delta Primary School
-  AF18 Houndsfield Primary School
-  AF23 Fleecefield Primary School
-  AF25 AIM Academy North London
-  AF26 Woodpecker Hall Primary Academy
-  AF31 Wren Academy Enfield
-  J7 Phoenix Academy
-  J11 Alternative Centre of Education


### Halls for hire

-  H13 Charity School Hall
-  H28 Green Towers Community Centre
-  H62 St Peters Church Hall
-  H68 Westbourne Hall
-  H23 Faith House (Christian Revival)
-  H8 Brettenham Primary School
-  H17 Edmonton Methodist Church

### Sport & Leisure

-  L2 Edmonton Leisure Centre
-  L10 Lee Valley Athletics Centre
-  L17 The Gym London Edmonton Green

### Libraries

-  B4 Edmonton Green Library

Knowledge & Insight Hub



# Lower Edmonton

## Sources and related notes

Various measures – Population, Age profile, ethnicity, religion and language: 2021 Census; © Crown Copyright, Office for National Statistics.

Economic Activity – all economically active 16-64 year olds = working plus unemployed – 2021 Census; © Crown Copyright, the activity rate (%) is the % of the population aged 16-64

Unemployment — the official DWP 'claimant count', April 2023

Universal Credit households – Department for Work and Pensions

Income – Low income households – CACI Paycheck; 2023; © CACI

Deprivation – Ministry for Housing, Communities & Local Government.

Children in low-income households – Department for Work and Pensions (2022)

Fuel Poverty – Department for Business, Energy and Industrial Strategy (2021)

Qualifications – 2021 Census; © Crown Copyright; note that this table excludes apprenticeships and 'other' qualifications

Housing type – 2021 Census; © Crown Copyright

General health – 2021 Census; © Crown Copyright

Life Expectancy – Office for Health Improvement and Disparities (OHID)

Crime rate – uses crime counts from the Metropolitan Police for 2022/23