

CHANGES TO PERMIT PARKING PLACES IN RUSSELL ROAD N13, BOWES PARK CONTROLLED PARKING ZONE AND IN THE LIMES AVENUE N11, ARNOS GROVE CONTROLLED PARKING ZONE

Further information may be obtained by emailing JourneysandPlaces@enfield.gov.uk.

1. NOTICE IS HEREBY GIVEN that the Council of the London Borough of Enfield (the Council) propose to make The Enfield (Residents' Parking Places) (Bowes Park) (Amendment No. *) Order 202* and The Enfield (Residents' Parking Places) (Arnos Grove) (Amendment No. *) Order 202* under sections 45, 46, 49 and 124 of and Part IV of Schedule 9 to the Road Traffic Regulation Act 1984.

2. The general effect of the Orders would be to amend permit parking places in Russell Road N13 within the Bowes Park Controlled Parking Zone and in The Limes Avenue N11 within the Arnos Grove Controlled Parking Zone to incorporate cycle storage facilities..

3. A copy of the proposed Orders and of the Council's statement of reasons for proposing to make the Orders can be inspected at the Town Library, 66 Church Street, Enfield EN2 6AX, Monday to Fridays 9am – 5pm inclusive.

The notice, draft Orders, and statement of reasons can also be inspected online at: <https://new.enfield.gov.uk/services/roads-and-transport/traffic-management-orders/>

Copies of the notice, draft Orders and statement of reasons can also be obtained by emailing JourneysandPlaces@enfield.gov.uk or by writing to Traffic and Transportation, Civic Centre, Silver Street, Enfield, Middlesex, EN1 3XD (quoting reference TG52/1575).

4. Persons desiring to object to the proposed Orders or make any other representations must do so by 24 November 2024. Any such objection or any representation must be in writing, quoting reference TG52/1575, and must state the grounds on which it is made. Objections or representations can be made in any of the following ways:

- online via the consultation survey on the project page at: <https://letstalk.enfield.gov.uk/cycleparking>
- emailed to: JourneysandPlaces@enfield.gov.uk; or
- posted to: Journeys and Places Team, Enfield Council, Silver Street, Enfield, EN1 3XA.

Dated 30 October 2024

David B. Taylor
Head of Highways Traffic and Parking

The Enfield (Residents' Parking Places) (Bowes Park) (Amendment No. *) Order
202*

The Enfield (Residents' Parking Places) (Arnos Grove) (Amendment No. *) Order
202*

STATEMENT OF REASONS

Cycle Parking in Enfield

Enfield Council is committed to encouraging more active travel and providing cycle parking provisions. The lack of secure, long-term cycle parking can deter people from using their bicycles. By providing secure cycle parking across the borough, the council aims to create an environment where residents can conveniently store and access their bicycles. Bike Hangars are a form of long-stay secure cycling parking, being implemented in various areas across Enfield to increase cycle parking capacity in residential streets and support the growth of active travel.

Enfield Council is proposing to install bike hangars in the following locations:

- Outside 27 The Limes Avenue, N11 1RD
- Outside 65 Russell Road, N13 4RP

The traffic management orders are necessary to implement the bike hangars listed above.

A statutory consultation was started on 9th October 2024, but there were errors contained in the consultation documentation. The Russell Road location plan was incorrect along with the consultation letters sent out to residents and other associated documentation contained clerical errors. This statutory consultation is therefore a rerun for similar proposals at the above-mentioned locations.

More information about this project can be found on the project page: <https://letstalk.enfield.gov.uk/cycleparking>



THE COUNCIL OF THE LONDON BOROUGH OF ENFIELD TRAFFIC MANAGEMENT ORDER

202* No. **

The Enfield (Residents' Parking Places) (Arnos Grove)
(Amendment No. *) Order 202*

Made ** *** 202***

Coming into operation ** ***** 202*

The Council of the London Borough of Enfield, after consulting the Commissioner of Police of the Metropolis, in exercise of the powers conferred by sections 45, 46, 49 and 124 of and Part IV of Schedule 9 to the Road Traffic Regulation Act 1984(a) as amended, and of all other powers thereunto enabling hereby make the following Order:-

Citation and commencement

1. This Order may be cited as the Enfield (Residents' Parking Places) (Arnos Grove) (Amendment No *) Order 202* and shall come into operation on ** ***** 202*.

Interpretation

2. (1) In this Order, "the Order of 1997" means the Enfield (Residents' Parking Places) (Arnos Grove) (Special Parking Area) (No. 1) Order 1997(b);
(2) Any reference in this Order to any enactment shall be construed as a reference to that enactment as amended, applied, consolidated, re-enacted by or as having effect by virtue of any subsequent enactment;

(a) 1984 c.27(b) L.B.E. 1997/18

- (3) Unless the context otherwise requires, any expression used in this Order which is also used in the Order of 1997 shall have the same meaning as in that Order.

3. Without prejudice to the validity of anything done or to any liability incurred before the coming into operation of this Order, the Order of 1997 shall have effect as though for the parking place numbered 100 in the Schedule there were substituted the item similarly numbered and set out in columns 1, 2 and 3 of the schedule to this Order.

Designation of parking places and application of the Order of 1997 thereto

4. (1) Each area on a highway comprising the length of carriageway of a street specified in column 2 of the Schedule to this Order and, bounded on one side of that length by the edge of the carriageway and having a width throughout of 1.83 metres is designated as a parking place.

(2) The provisions of the Order of 1997 (other than Articles 3 and 15) shall apply to the areas designated as parking places by this Order as if in those provisions any reference to a parking place included a reference to an area designated as a parking place by this Order, as if any reference to Schedule 1 to the Order of 1997 included a reference to the Schedule to this Order.

Placing of traffic signs, etc.

5. The Council shall:

- (a) place and maintain traffic signs indicating the limits of each parking place designated by this Order;
- (b) place and maintain in or in the vicinity of each parking place designated by this Order traffic signs indicating that such parking place may be used during the permitted hours for the leaving only of the vehicles specified in Article 4 of the Order of 1997;
- (c) carry out such other work as is reasonably required for the purposes of the satisfactory operation of a parking place.

Dated this ***** day of ***** 202*

Head of Highways Traffic and Parking
(The officer appointed for this purpose)

SCHEDULE

| 1 No. of parking place | 2 Designated parking place | 3 Special manner of standing |
|---|--|---|
| 100. | THE LIMES AVENUE, the north-west side, from a point 2.6 metres north-east of the common boundary of Nos. 25 and 27 The Limes Avenue to the common boundary of Nos. 45 and 47 The Limes Avenue. | - |

EXPLANATORY NOTE

(This Note is not part of the Order, but is intended to indicate its general purport).

This Order amends the extent of parking places in The Limes Avenue N11, within the London Borough of Enfield.



THE COUNCIL OF THE LONDON BOROUGH OF ENFIELD TRAFFIC MANAGEMENT ORDER

202* No. **

The Enfield (Residents' Parking Places) (Bowes Park)
(Amendment No. *) Order 202*

Made ** *** 202***

Coming into operation ** ***** 202*

The Council of the London Borough of Enfield, after consulting the Commissioner of Police of the Metropolis, in exercise of the powers conferred by sections 45, 46, 49 and 124 of and Part IV of Schedule 9 to the Road Traffic Regulation Act 1984(a) as amended, and of all other powers thereunto enabling hereby make the following Order:-

Citation and commencement

1. This Order may be cited as the Enfield (Residents' Parking Places) (Bowes Park) (Amendment No *) Order 202* and shall come into operation on ** ***** 202*.

Interpretation

2. (1) In this Order, "the Order of 2021" means the Enfield (Residents' Parking Places) (Bowes Park) (No. 1) Traffic Order 2021;
- (2) Any reference in this Order to any enactment shall be construed as a reference to that enactment as amended, applied, consolidated, re-enacted by or as having effect by virtue of any subsequent enactment;

(a) 1984 c.27(b) L.B.E. 2021/13

- (3) Unless the context otherwise requires, any expression used in this Order which is also used in the Order of 2021 shall have the same meaning as in that Order.

3. Without prejudice to the validity of anything done or to any liability incurred before the coming into operation of this Order, the Order of 2021 shall have effect as though –

- (i) for the parking places numbered 79 and 80 in Schedule 1 to that Order there were substituted the item similarly numbered and set out in columns 1, 2 and 3 of the schedule to this Order; and
- (ii) there were added to Schedule 1 to that Order the item numbered *** (Russell Road) set out in columns 1, 2 and 3 of the Schedule to this Order.

Designation of parking places and application of the Order of 2021 thereto

4. (1) Each area on a highway comprising the length of carriageway of a street specified in column 2 of the Schedule to this Order and, bounded on one side of that length by the edge of the carriageway and having a width throughout of 2 metres is designated as a parking place.

(2) The provisions of the Order of 2021 (other than Articles 3 and 17) shall apply to the areas designated as parking places by this Order as if in those provisions any reference to a parking place included a reference to an area designated as a parking place by this Order, as if any reference to Schedule 1 to the Order of 2021 included a reference to the Schedule to this Order.

Placing of traffic signs, etc.

5. The Council shall:

- (d) place and maintain traffic signs indicating the limits of each parking place designated by this Order;
- (e) place and maintain in or in the vicinity of each parking place designated by this Order traffic signs indicating that such parking place may be used during the permitted hours for the leaving only of the vehicles specified in Article 4 of the Order of 2021;
- (f) carry out such other work as is reasonably required for the purposes of the satisfactory operation of a parking place.

Dated this ***** day of ***** 202*

Head of Highways Traffic and Parking
(The officer appointed for this purpose)

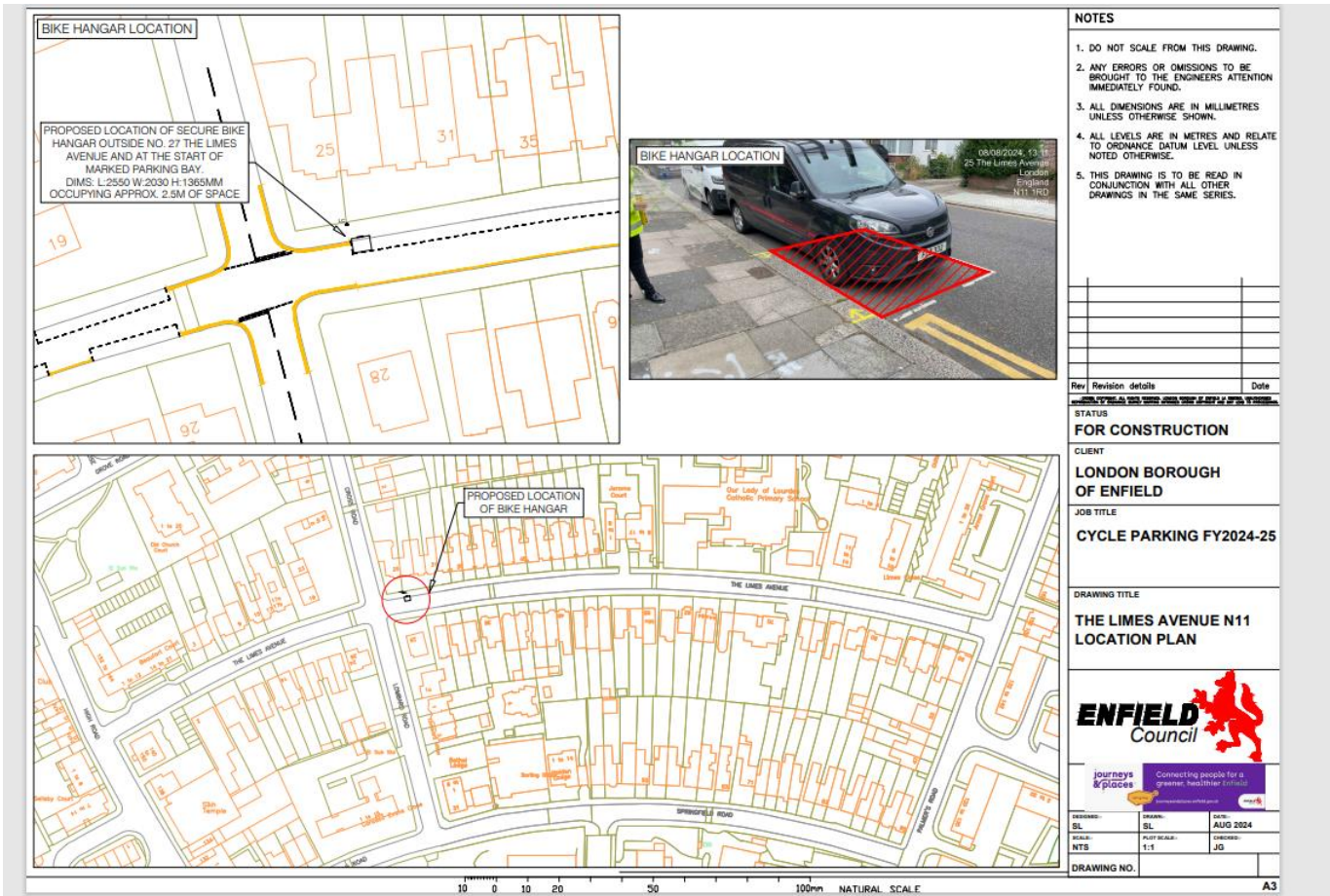
SCHEDULE

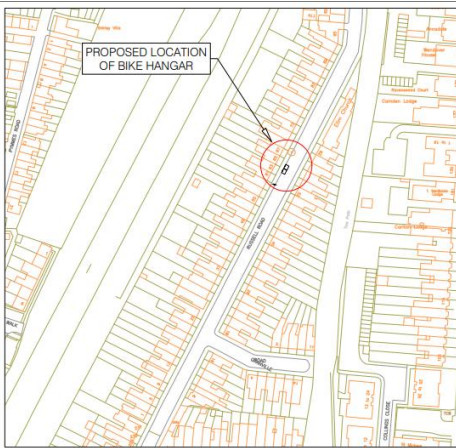
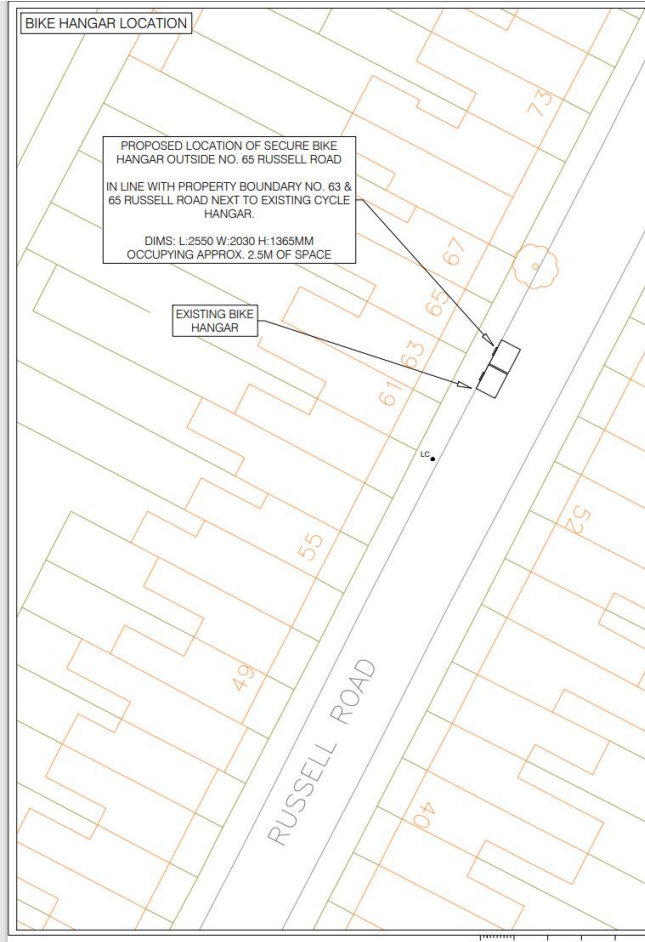
| 1 No. of parking place | 2 Designated parking place | 3 Special manner of standing |
|---------------------------------|--|---------------------------------------|
| 79. | RUSSELL ROAD, the north-west side, from the common boundary of Nos. 47 and 49 Russell Road to a point 1.9 metres north-east of the common boundary of Nos. 61 and 63 Russell Road. | - |
| 80. | RUSSELL ROAD, the north-west side, from the common boundary of Nos. 79 and 81 Russell Road to a point 4.5 metres south of the southern wall of No. 97 Russell Road. | - |
| ***. | RUSSELL ROAD, the north-west side, from a point 2.8 metres north-east of the common boundary of Nos. 63 and 65 Russell Road to the common boundary of Nos. 77 and 79 Russell Road. | - |

EXPLANATORY NOTE

(This Note is not part of the Order, but is intended to indicate its general purport).

This Order amends the extent of parking places in Russell Road N13, within the London Borough of Enfield.





NOTES

- DO NOT SCALE FROM THIS DRAWING.
- ANY ERRORS OR OMISSIONS TO BE BROUGHT TO THE ENGINEERS ATTENTION IMMEDIATELY FOUND.
- ALL DIMENSIONS ARE IN MILLIMETRES UNLESS OTHERWISE SHOWN.
- ALL LEVELS ARE IN METRES AND RELATE TO ORDNANCE DATUM LEVEL UNLESS NOTED OTHERWISE.
- THIS DRAWING IS TO BE READ IN CONJUNCTION WITH ALL OTHER DRAWINGS IN THE SAME SERIES.

| | | |
|-----|---------------------------|----------|
| Rev | Revision details | Date |
| A | RELOCATION OF BIKE HANGAR | 21/10/24 |
| Rev | Revision details | Date |

STATUS
FOR CONSTRUCTION

CLIENT
LONDON BOROUGH OF ENFIELD

JOB TITLE
CYCLE PARKING FY2024-25
FY 2024 - 2025

DRAWING TITLE
RUSSELL ROAD N13
LOCATION PLAN

ENFIELD Council

ENFIELD
Connecting people for a greener, healthier Enfield

| | | |
|-----------------|--------------------|-------------------|
| DESIGNED: SL | DRAWN: SL | DATE: AUG 2024 |
| SCALE: NTS | PLAT SCALE: 1:1 | DRAWN: JG |

DRAWING NO. A

10 0 10 20 50 100mm NATURAL SCALE