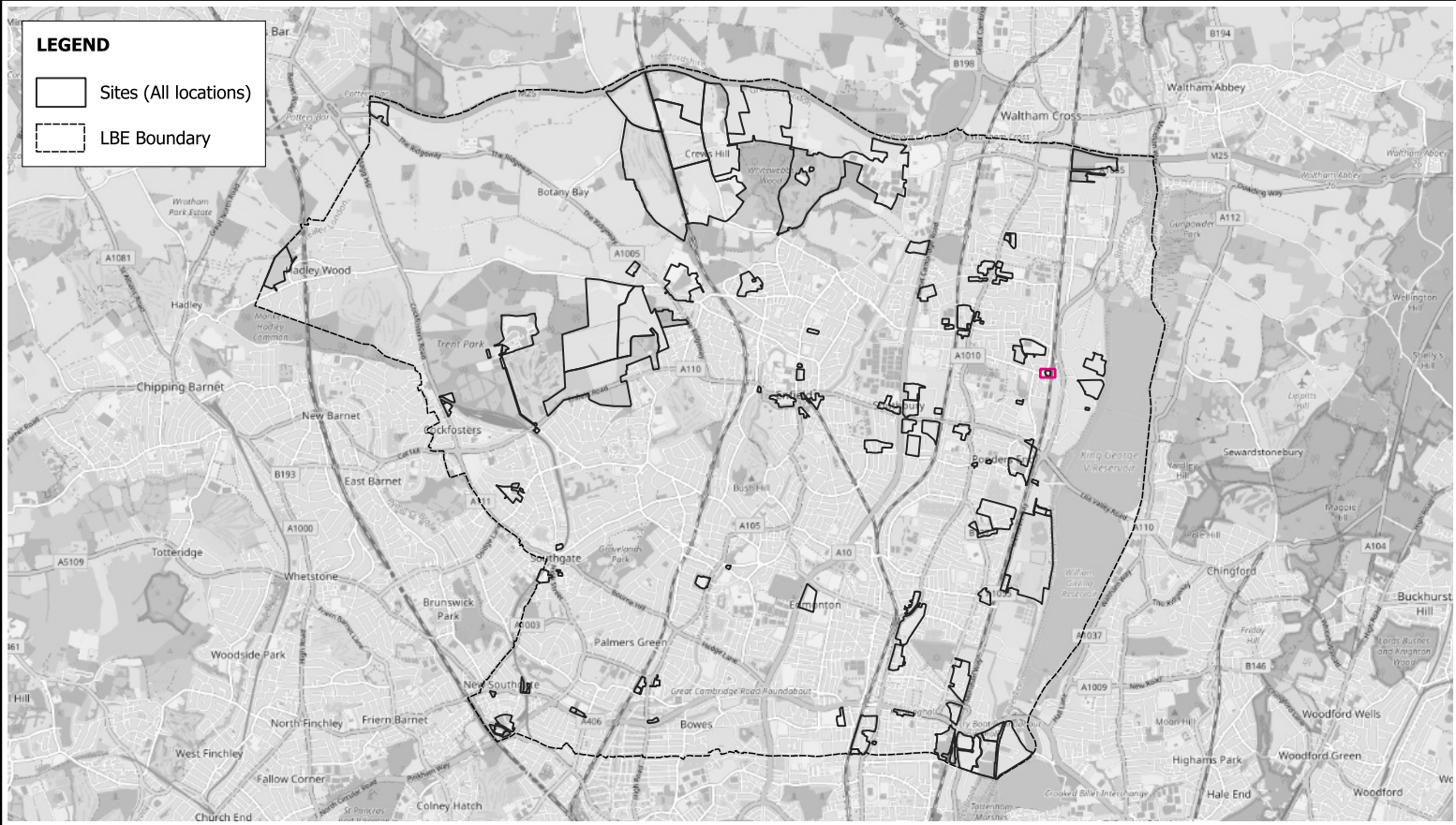


U.12



Site Location	Projection : British National Grid Produced by BMT Production date : 24/10/2024	Dataset : Provided by London Borough of Enfield on 06/2023 Background : OSM 24/10/2024	Figure: U.12 - (01)	
BMT endeavours to ensure that the information provided in this map is correct at the time of publication. BMT does not warrant, guarantee or make representations regarding the currency and accuracy of information contained in this map. Map contains OS OpenData © Crown copyright and database right 2024. This data is licensed under the Open Government License 3.0.			0 1 2 km 	

Address	241 Green Street	Flood Zones 2016 (Ha)	FZ 2: 0.15 (33%) FZ 3: None
Postcode	EN3 7SJ	Flood Zones 2023 (Ha)	FZ 2: 0.15 (33%), FZ 3: None, FZ 3b: None
Ward	Brimsdown	Fluvial Flooding (1 in 100 year + 17% CC) (Ha)	0.25 (56%)
Proposed development	Housing and Mixed Use	Surface Water Flooding (1 in 100 year) (Ha)	0.12 (26%)
Area (Ha)	0.45	Pluvial Flooding (1 in 100 year + 17% CC) (Ha)	0.35 (78%)
Watercourses	Within 200m of watercourse	Risk of Flooding from Reservoirs (Wet Day) (Ha)	High Risk: 0.45 (100%), Not High Risk: None
Areas Benefitting from Flood Defences (Ha)	0 (0%)	Risk of Flooding from Reservoirs (Fluvial) (Ha)	High Risk: 0.35 (78%)
Groundwater Susceptibility (Ha)	≥ 75%: 0.45 (100%)	Risk of Flooding from Reservoirs (Dry Day) (Ha)	High Risk: 0.45 (100%)
Minor and Major Resource Coverage (Ha)	Major: 0 (0%), Minor: 0.45 (100%)	Historic Flooding (Ha)	0 (0%)
Resource Classifications	Minor H	Overtopping Locations	No overtopping has occurred within site
Flood Risk Area (Ha)	0.45 (100%)	Flood Defences	No defences within site
Risk of Flooding from Rivers and Sea (Ha)	High: None, Medium: None, Low: None, Very Low: None	Flood Alert and Warning (Ha)	Alert : 0 (0%), Warning: 0 (0%)

Comments: This site is proposed for mixed-use development, with non-residential uses at ground level. Sections of the site that are within Flood Zone 2 are covered by exclusion zones and will only be used for water compatible development. The site has planning approval under the reference 20/01526/FUL.

LEGEND

□ Sites

<p>300 IGNEOUS ROCKS</p> <ul style="list-style-type: none"> 310 ACID TO INTERMEDIATE PLUTONIC ROCKS 311 GRANITE 313 DIORITE 340 ACID TO INTERMEDIATE VOLCANIC ROCKS 341 RHYOLITE 320 BASIC PLUTONIC ROCKS 321 GABBRO 350 BASIC TO ULTRABASIC VOLCANIC ROCKS 351 BASALT 343 ANDESITE 370 PYROCLASTIC ROCKS 371 TUFF 	<p>400 METAMORPHIC ROCKS</p> <ul style="list-style-type: none"> 410 WEAKLY METAMORPHIC ROCKS 420 ACID REGIONAL METAMORPHIC ROCKS 423 MICHA SCHIST 424 GNEISS 430 BASIC REGIONAL METAMORPHIC ROCKS 431 GREENSCHIST 440 ULTRABASIC REGIONAL METAMORPHIC ROCKS 441 SERPENTINITE 450 CALCAREOUS REGIONAL METAMORPHIC ROCKS 470 TECTONIC BRECCIA 	<p>100 CLASTIC SEDIMENTARY ROCKS</p> <ul style="list-style-type: none"> 110 120 SANDSTONE AND CONGLOMERATE 110 P SEPHITE OR RUDITE 111 CONGLOMERATE 120 P SAMMITE OR ARENITE 121 SANDSTONE 1212 FERRUGINOUS SANDSTONE 123 GREYWACKE 130 PELITE, ARGILLITE OR LUTITE (MUDROCKS) 131 CLAYSTONE/MUDSTONE 132 SILTSTONE
<p>510 RESIDUAL DEPOSITS</p> <ul style="list-style-type: none"> 560 RESIDUAL 570 RESIDUAL 5711 CLAY WITH 580 SLOPE 582 	<p>600 UNCONSOLIDATED GLACIAL DEPOSITS</p> <ul style="list-style-type: none"> 610 MORAINIC DEPOSITS 611 GLACIAL TILL 620 GLACIOFLUVIAL DEPOSITS 621 OUTWASH SAND 630 GLACIOLACUSTRINE DEPOSIT 	<p>200 SEDIMENTARY ROCKS (CHEMICAL OR BIOGENIC)</p> <ul style="list-style-type: none"> 211 100 LIMESTONE AND CLASTIC ROCKS 211 LIMESTONE 212 DOLOSTONE 215 CHALK 221 EVAPORITES (GYPSUM)
<p>700 LOESS</p> <ul style="list-style-type: none"> 711 LOAM LOESS 712 SAND LOESS 720 EOLIAN SAND 	<p>500 UNCONSOLIDATED MARINE/FLUVIAL</p> <ul style="list-style-type: none"> 510 MARINE AND ESTUARINE SANDS 512 QUATERNARY MARINE/ESTUARINE SAND 521 PREQUATERNARY MARINE/ESTUARINE CLAY/SILT 522 QUATERNARY MARINE/ESTUARINE CLAY/SILT 530 FLUVIAL SANDS AND GRAVELS 531 RIVER TERRACE SAND/GRAVEL 530 540 FLUVIAL CLAYS, SILTS SANDS AND GRAVEL 541 RIVER CLAY AND SILT 542 RIVER LOAM 543 OVERBANK DEPOSITS 550 LAKE DEPOSITS 	<p>800 ORGANIC</p> <ul style="list-style-type: none"> 810 PEAT 820 SLIME AND 830 COAL

Soil Classification

Projection : British National Grid
 Produced by BMT
 Production date : 24/10/2024

Dataset : Downloaded by BMT
 from UK Soil in 2023
 Background : OSM 24/10/2024

Figure:

U.12 - (02)

BMT endeavours to ensure that the information provided in this map is correct at the time of publication. BMT does not warrant, guarantee or make representations regarding the currency and accuracy of information contained in this map.
 Map contains OS OpenData © Crown copyright and database right 2024. This data is licensed under the Open Government License 3.0.



0 10 20 m



LEGEND

- Sites
- Watercourses



Main Watercourses

Projection : British National Grid
 Produced by BMT
 Production date : 24/10/2024

Dataset : Provided by
 London Borough of Enfield on 05/2016
 Background : OSM 24/10/2024

Figure: **U.12 - (03)**

BMT endeavours to ensure that the information provided in this map is correct at the time of publication. BMT does not warrant, guarantee or make representations regarding the currency and accuracy of information contained in this map.
 Map contains OS OpenData © Crown copyright and database right 2024. This data is licensed under the Open Government License 3.0.


0 10 20 m





LEGEND

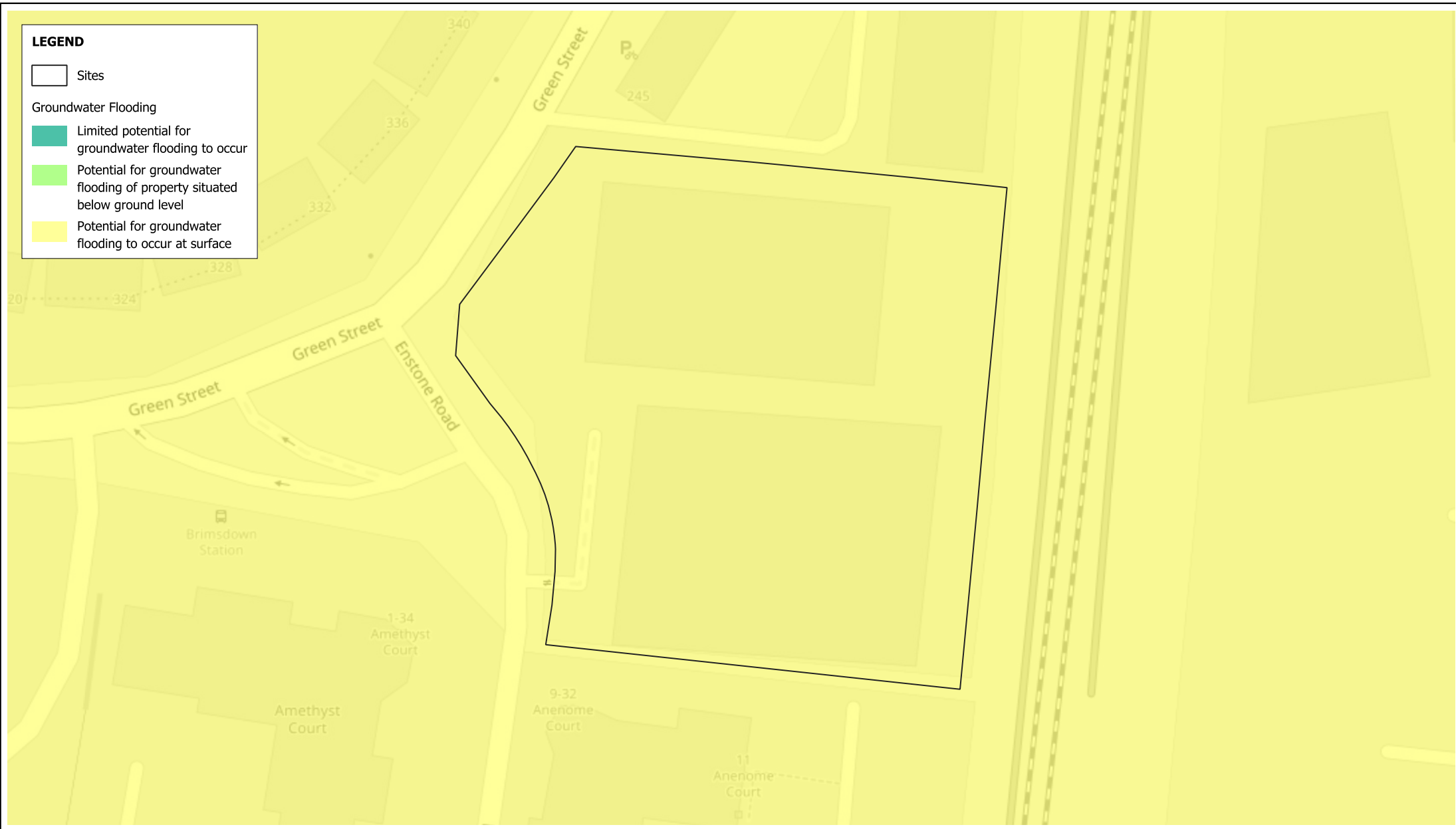
 Sites

Groundwater Flooding

 Limited potential for groundwater flooding to occur

 Potential for groundwater flooding of property situated below ground level

 Potential for groundwater flooding to occur at surface



Groundwater Flooding

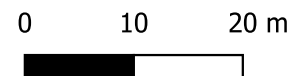
Projection : British National Grid
Produced by BMT
Production date : 24/10/2024

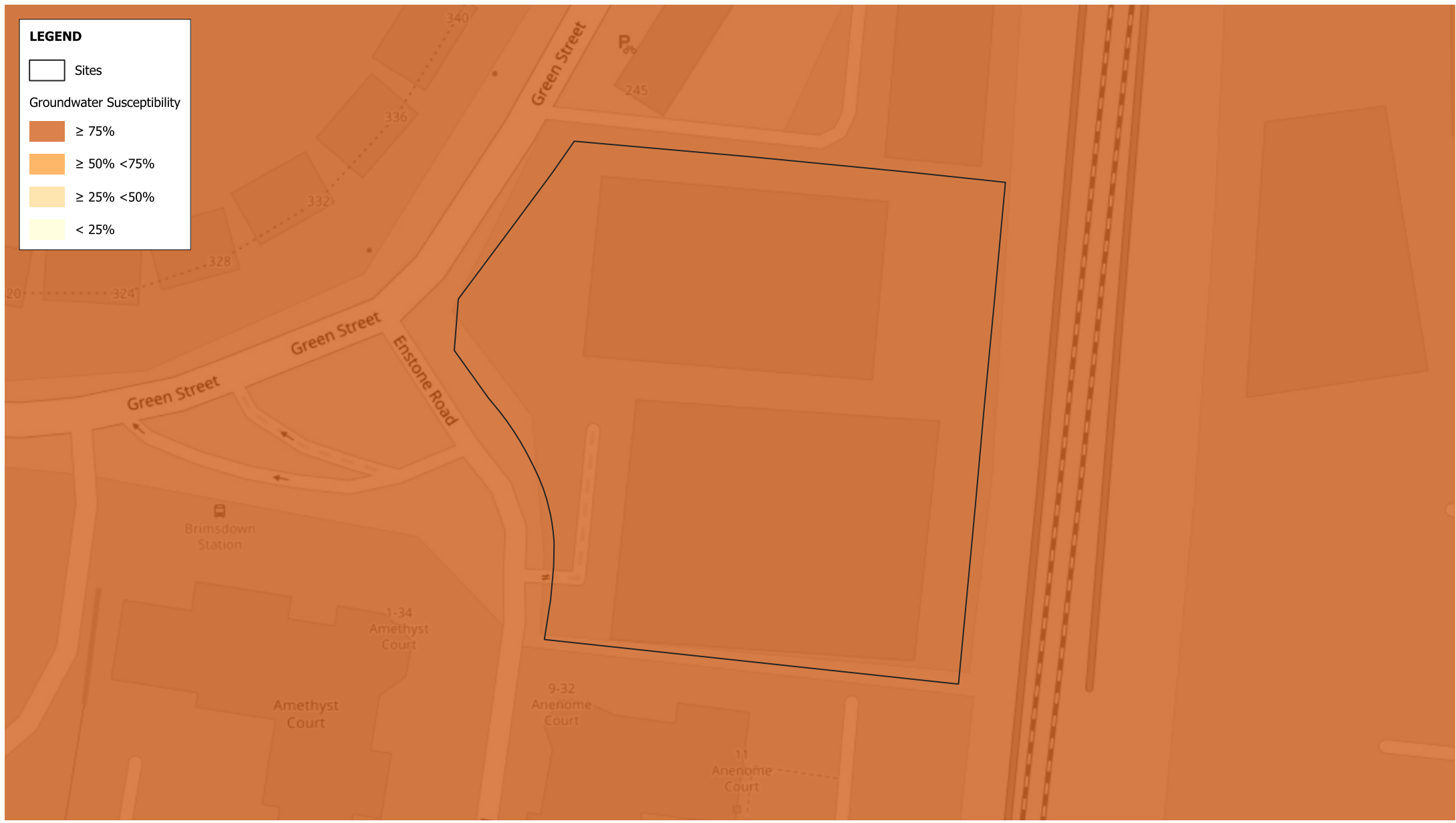
Dataset : BGS dataset received by
BMT on 06/2023
Background : OSM 24/10/2024

Figure:






U.12 - (04)

BMT endeavours to ensure that the information provided in this map is correct at the time of publication. BMT does not warrant, guarantee or make representations regarding the currency and accuracy of information contained in this map. Map contains OS OpenData © Crown copyright and database right 2024. This data is licensed under the Open Government License 3.0. Derived from borough wide scale BGS Digital Data under Licence No. 2023/051 British Geological Survey © and Database Right UKRI. All rights reserved.





LEGEND

 Sites
 Groundwater Susceptibility
 ≥ 75%
 ≥ 50% < 75%
 ≥ 25% < 50%
 < 25%

Groundwater Susceptibility

Projection : British National Grid
 Produced by BMT
 Production date : 24/10/2024

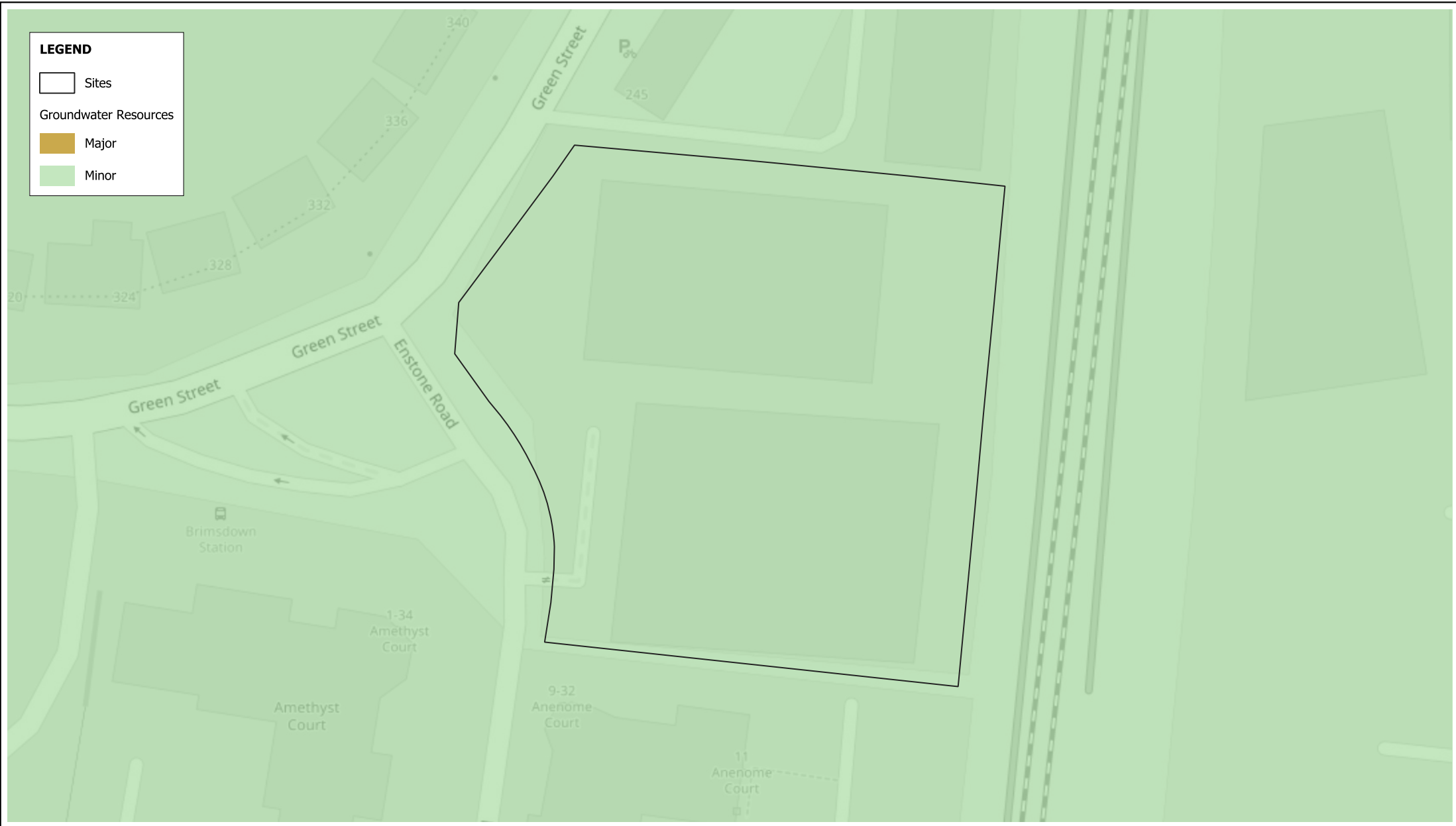
Dataset : EA dataset provided by
 London Borough of Enfield on 02/2016
 Background : OSM 24/10/2024

Figure:
U.12 - (05)

BMT endeavours to ensure that the information provided in this map is correct at the time of publication. BMT does not warrant, guarantee or make representations regarding the currency and accuracy of information contained in this map.
 Map contains OS OpenData © Crown copyright and database right 2024. This data is licensed under the Open Government License 3.0.





Groundwater Resources

Projection : British National Grid
 Produced by BMT
 Production date : 24/10/2024





Dataset : EA dataset provided by
 London Borough of Enfield on 02/2016
 Background : OSM 24/10/2024

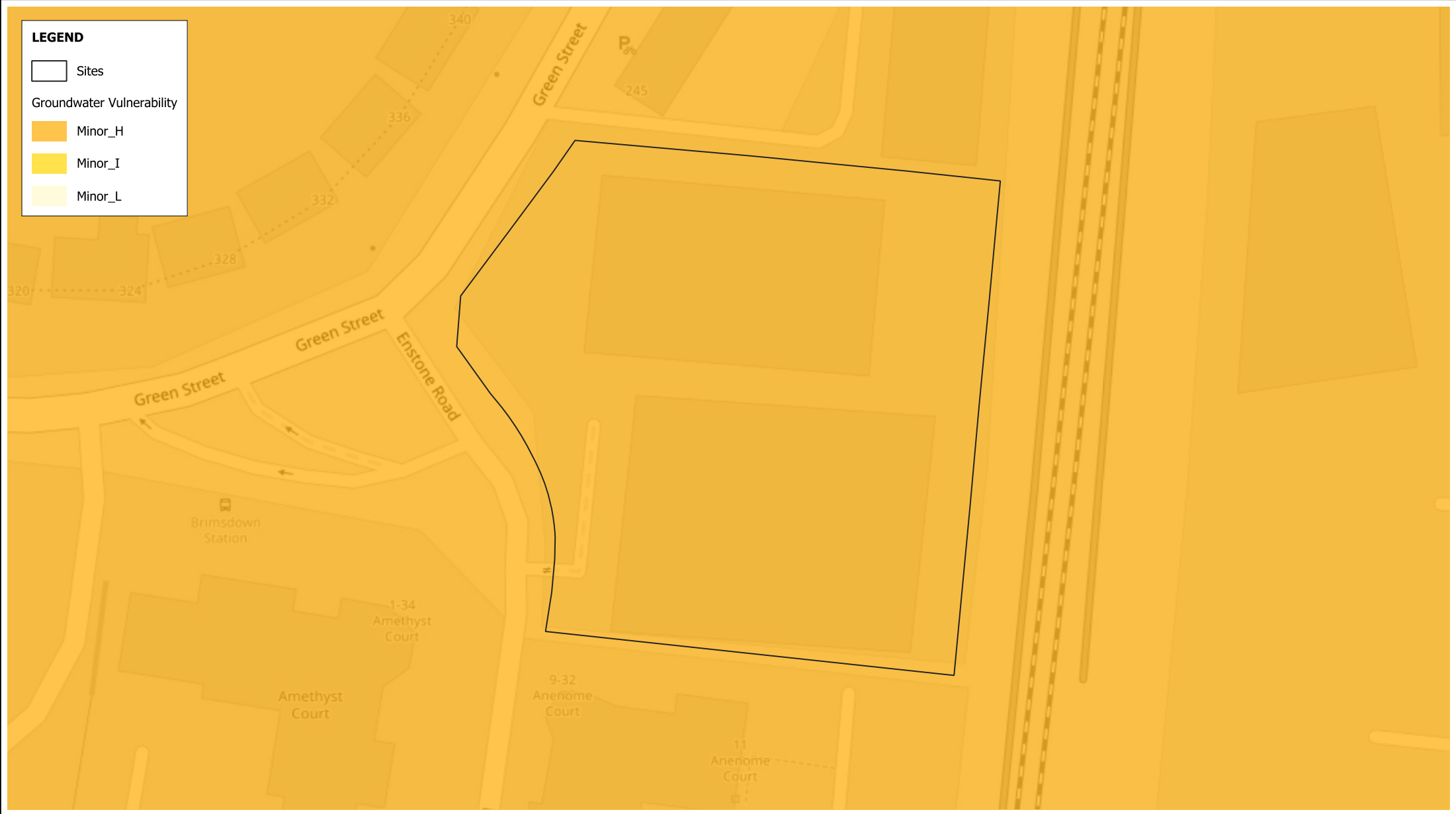
Figure:
U.12 - (06)

BMT endeavours to ensure that the information provided in this map is correct at the time of publication. BMT does not warrant, guarantee or make representations regarding the currency and accuracy of information contained in this map.
 Map contains OS OpenData © Crown copyright and database right 2024. This data is licensed under the Open Government License 3.0.



LEGEND

 Sites
 Groundwater Vulnerability
 Minor_H
 Minor_I
 Minor_L



Groundwater Vulnerability

Projection : British National Grid
 Produced by BMT
 Production date : 24/10/2024

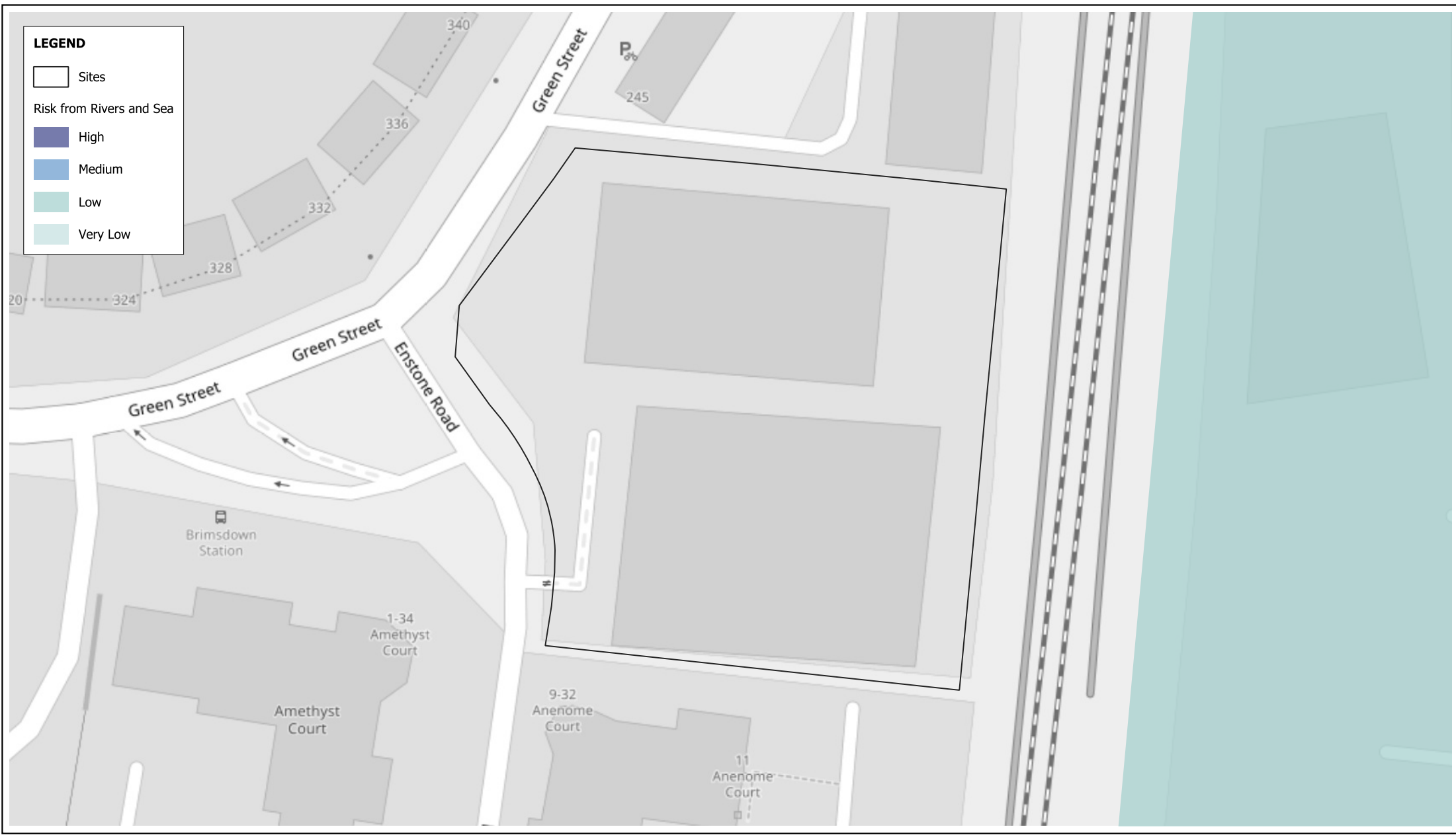
Dataset : EA dataset provided by
 London Borough of Enfield on 02/2016
 Background : OSM 24/10/2024

Figure:
U.12 - (07)

BMT endeavours to ensure that the information provided in this map is correct at the time of publication. BMT does not warrant, guarantee or make representations regarding the currency and accuracy of information contained in this map.
 Map contains OS OpenData © Crown copyright and database right 2024. This data is licensed under the Open Government License 3.0.





Risk from Rivers and Sea

Projection : British National Grid
 Produced by BMT
 Production date : 24/10/2024





Dataset : EA dataset provided by London Borough of Enfield on 02/2016
 Background : OSM 24/10/2024

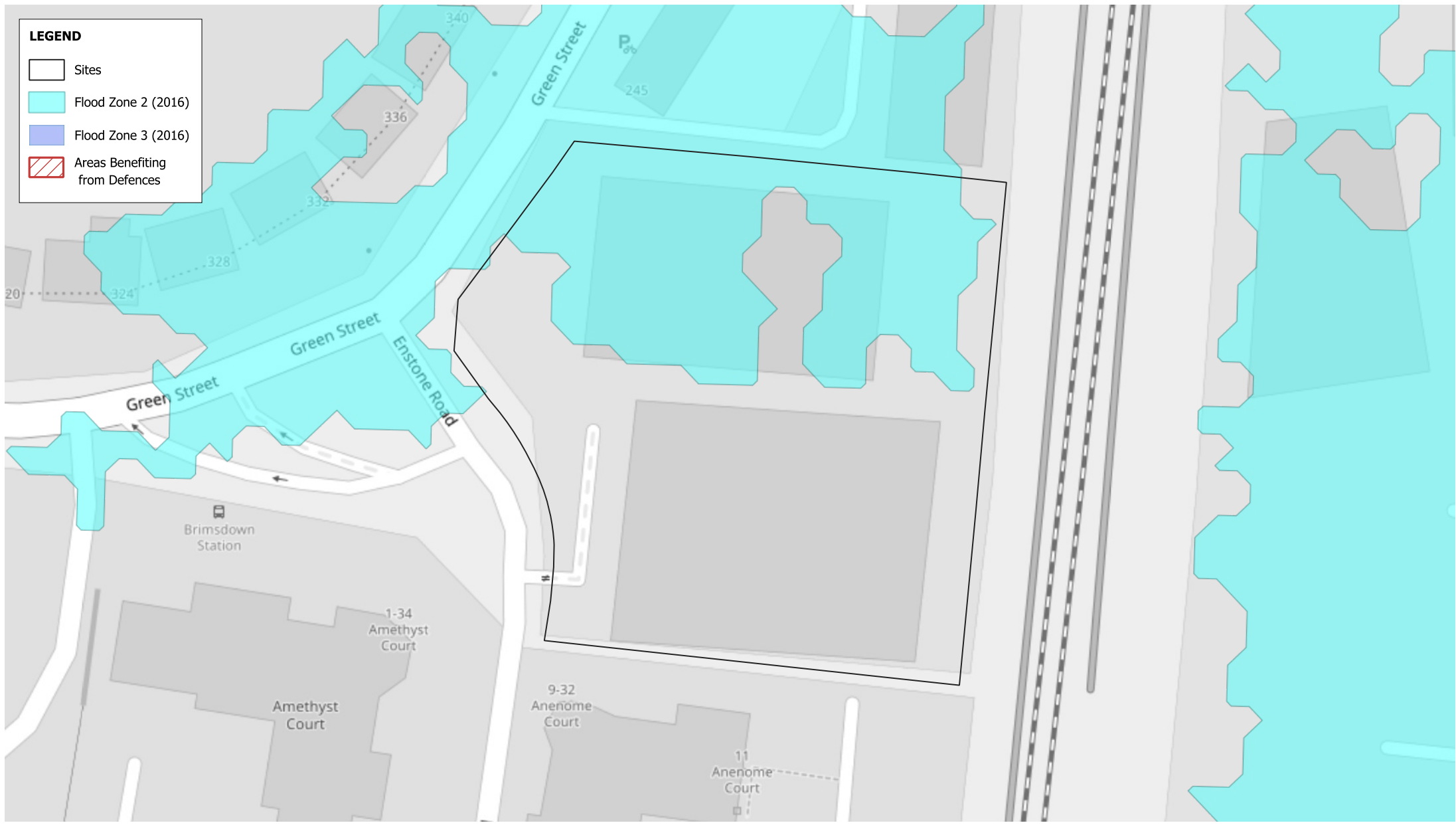
Figure:
U.12 - (08)

BMT endeavours to ensure that the information provided in this map is correct at the time of publication. BMT does not warrant, guarantee or make representations regarding the currency and accuracy of information contained in this map. Map contains OS OpenData © Crown copyright and database right 2024. This data is licensed under the Open Government License 3.0.



LEGEND

-  Sites
-  Flood Zone 2 (2016)
-  Flood Zone 3 (2016)
-  Areas Benefiting from Defences



Flood Zones (provided 2016)

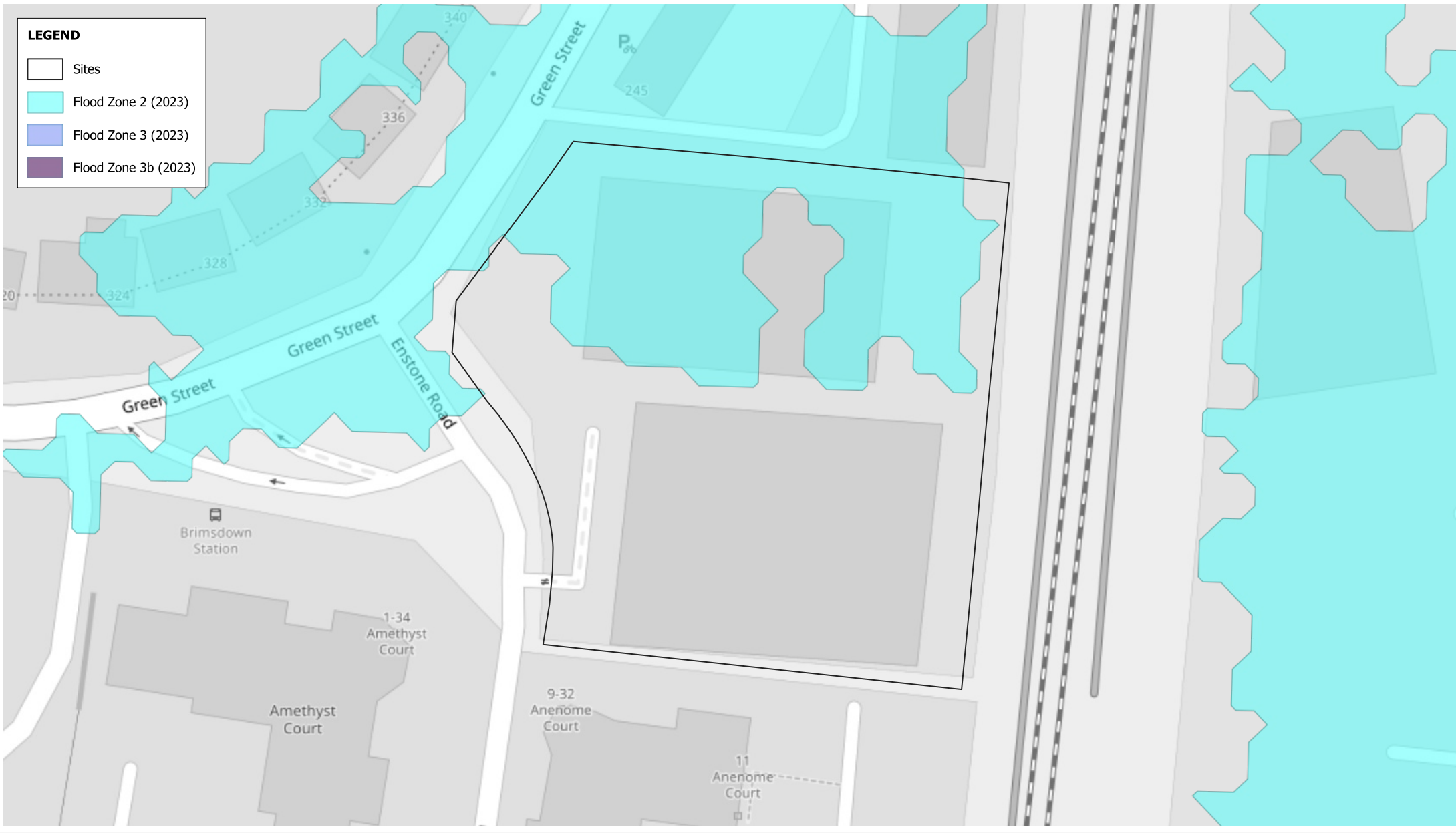
Projection : British National Grid
 Produced by BMT
 Production date : 24/10/2024

Dataset : EA datasets provided by London Borough of Enfield on 02/2016
 Background : OSM 24/10/2024

Figure:
U.12 - (09)

BMT endeavours to ensure that the information provided in this map is correct at the time of publication. BMT does not warrant, guarantee or make representations regarding the currency and accuracy of information contained in this map. Map contains OS OpenData © Crown copyright and database right 2024. This data is licensed under the Open Government License 3.0.






Flood Zones (provided 2023)

Projection : British National Grid
 Produced by BMT
 Production date : 24/10/2024





Dataset : EA datasets provided by
 London Borough of Enfield on 05/2023
 Background : OSM 24/10/2024

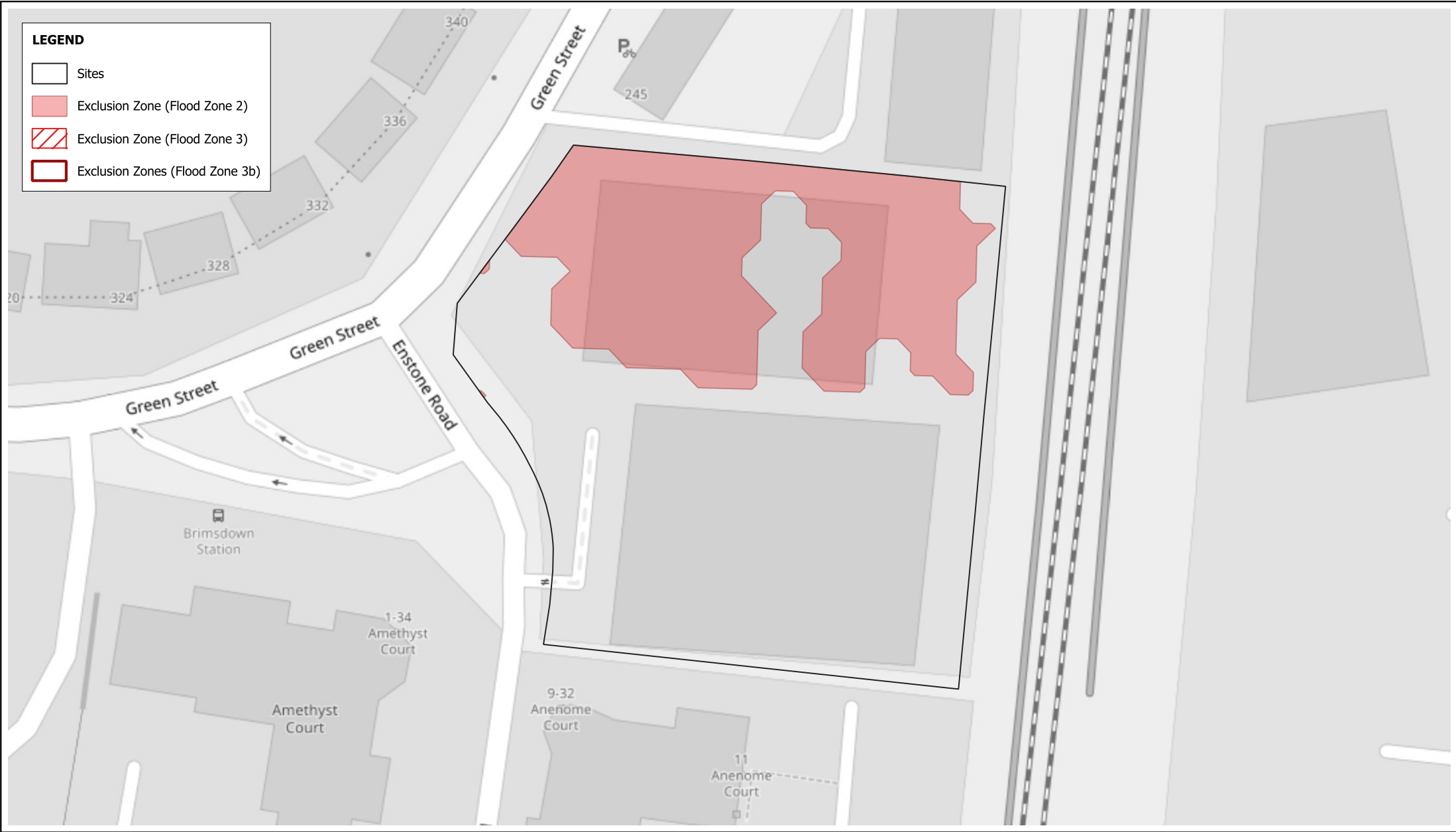
Figure:
U.12 - (10)

BMT endeavours to ensure that the information provided in this map is correct at the time of publication. BMT does not warrant, guarantee or make representations regarding the currency and accuracy of information contained in this map.
 Map contains OS OpenData © Crown copyright and database right 2024. This data is licensed under the Open Government License 3.0.



LEGEND

-  Sites
-  Exclusion Zone (Flood Zone 2)
-  Exclusion Zone (Flood Zone 3)
-  Exclusion Zones (Flood Zone 3b)




Exclusion Zones

Projection : British National Grid
 Produced by BMT
 Production date : 24/10/2024

Dataset : EA datasets provided by
 London Borough of Enfield on 05/2023
 Background : OSM 24/10/2024

Figure:
U.12 - (11)



BMT endeavours to ensure that the information provided in this map is correct at the time of publication. BMT does not warrant, guarantee or make representations regarding the currency and accuracy of information contained in this map.
 Map contains OS OpenData © Crown copyright and database right 2024. This data is licensed under the Open Government License 3.0.

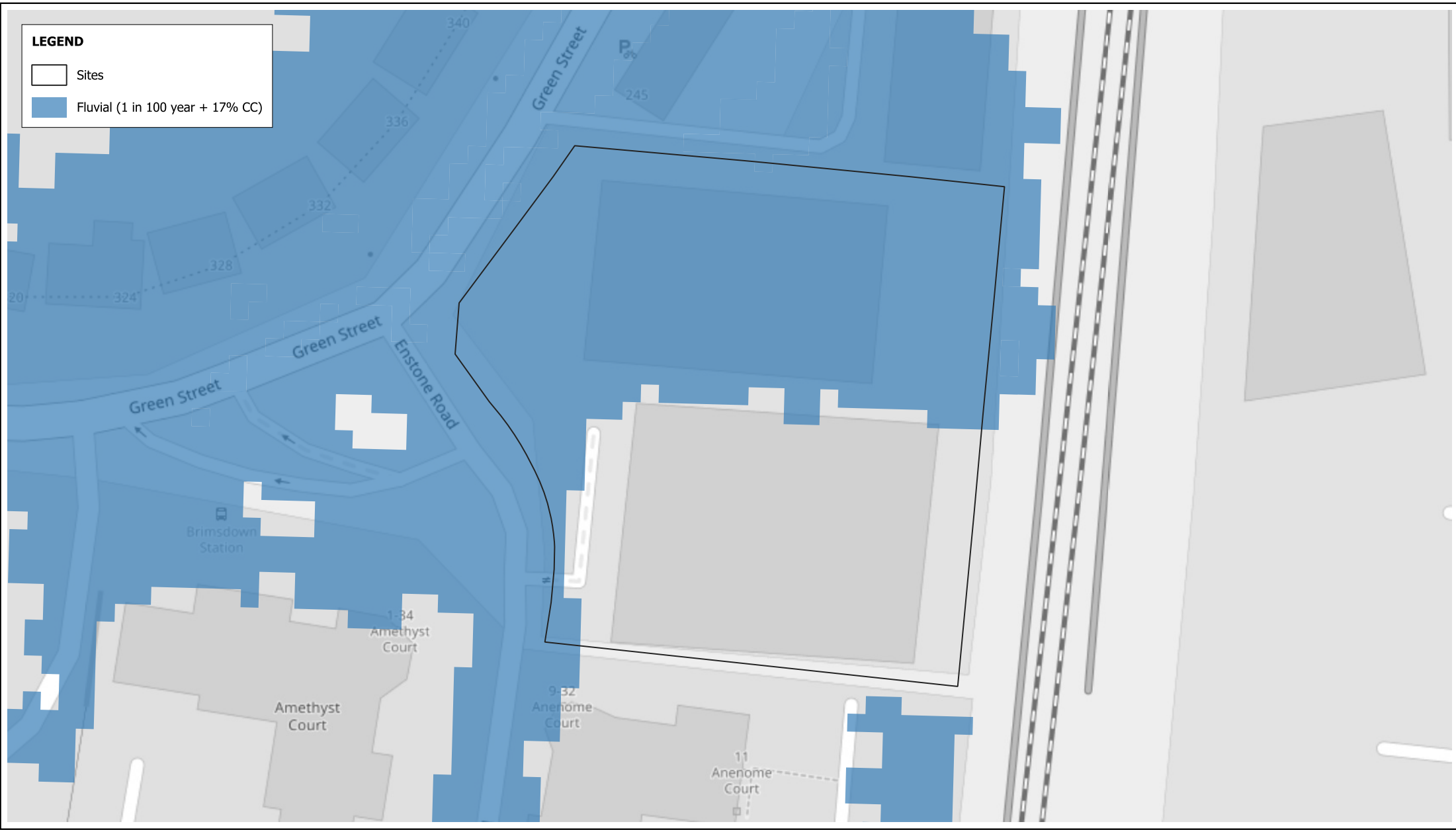


A north arrow pointing upwards and a scale bar showing 0, 10, and 20 meters.



LEGEND

-  Sites
-  Fluvial (1 in 100 year + 17% CC)



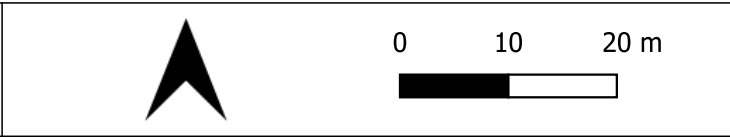
Fluvial Flooding (1 in 100 year + 17% CC)

Projection : British National Grid
 Produced by BMT
 Production date : 24/10/2024



Dataset : Provided by
 London Borough of Enfield on 05/2023
 Background : OSM 24/10/2024

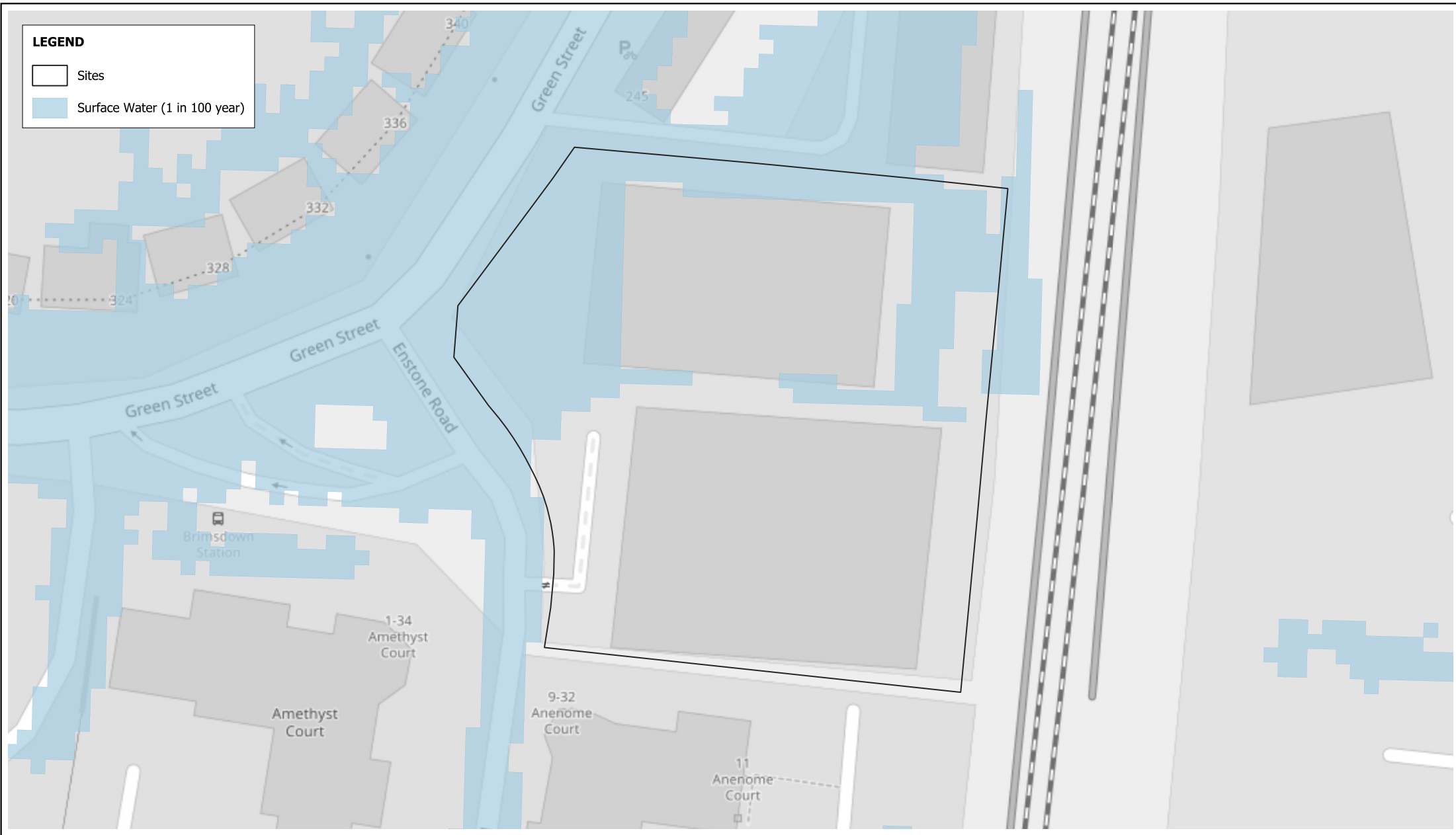
Figure:
U.12 - (12)

BMT endeavours to ensure that the information provided in this map is correct at the time of publication. BMT does not warrant, guarantee or make representations regarding the currency and accuracy of information contained in this map. Map contains OS OpenData © Crown copyright and database right 2024. This data is licensed under the Open Government License 3.0.



LEGEND

-  Sites
-  Surface Water (1 in 100 year)




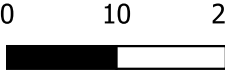
Surface Water Flooding (1 in 100 year)

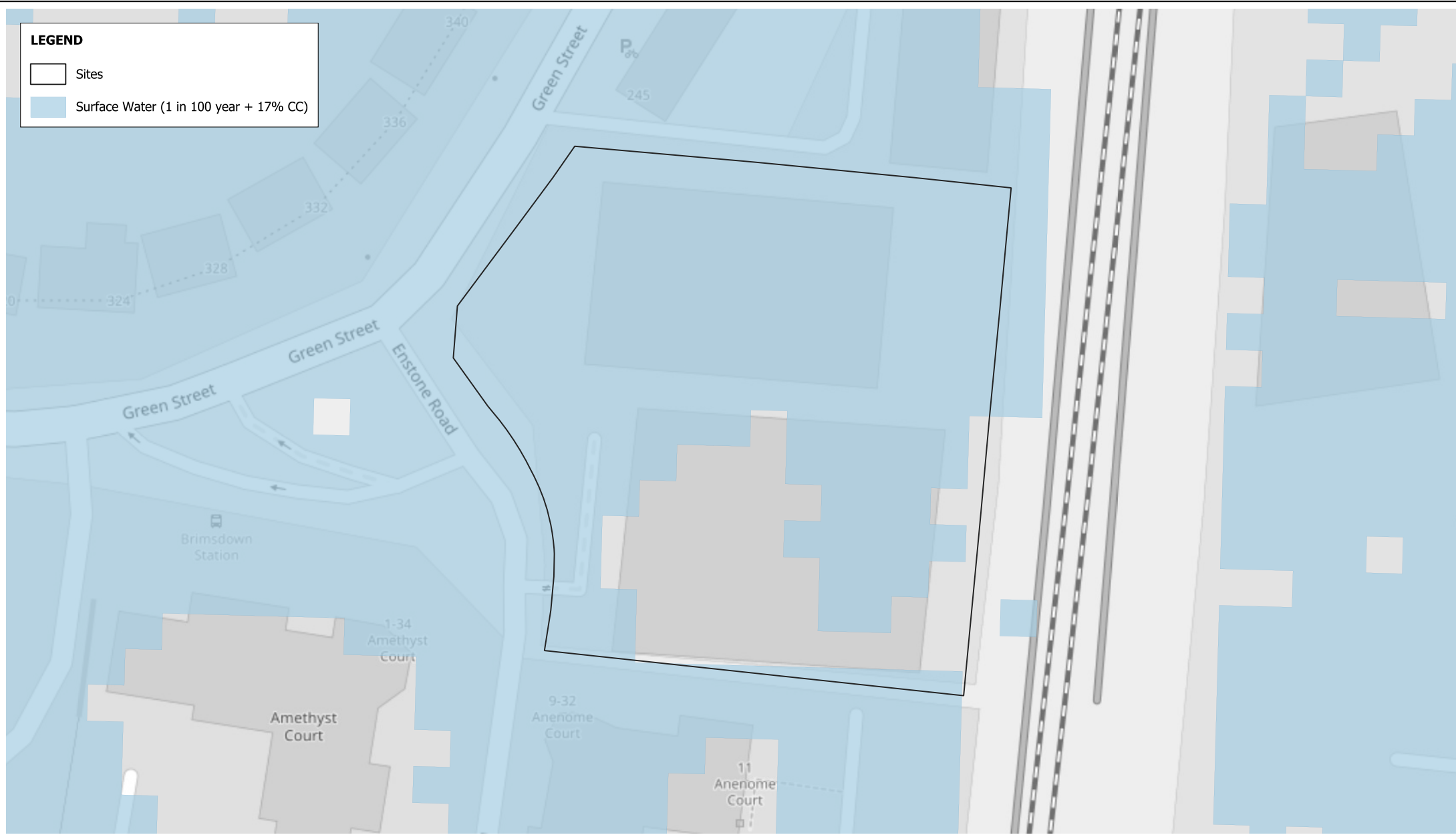
Projection : British National Grid
 Produced by BMT
 Production date : 24/10/2024

Dataset : Provided by
 London Borough of Enfield on 05/2023
 Background : OSM 24/10/2024

Figure:
U.12 - (13)

BMT endeavours to ensure that the information provided in this map is correct at the time of publication. BMT does not warrant, guarantee or make representations regarding the currency and accuracy of information contained in this map.
 Map contains OS OpenData © Crown copyright and database right 2024. This data is licensed under the Open Government License 3.0.

Surface Water Flooding (1 in 100 year + 17% CC)

Projection : British National Grid
 Produced by BMT
 Production date : 24/10/2024






Dataset : Provided by
 London Borough of Enfield on 05/2023
 Background : OSM 24/10/2024

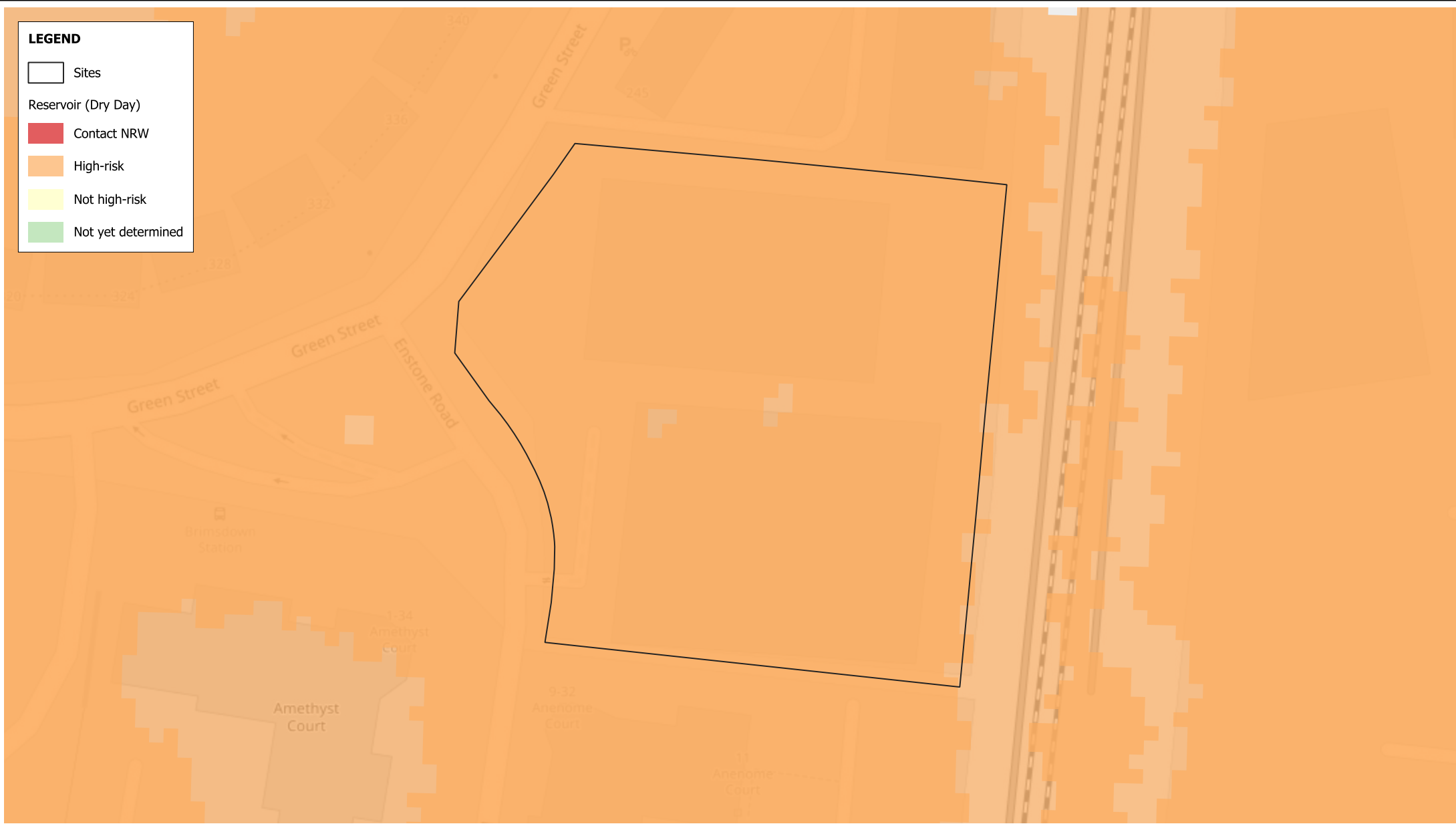
Figure:
U.12 - (14)

BMT endeavours to ensure that the information provided in this map is correct at the time of publication. BMT does not warrant, guarantee or make representations regarding the currency and accuracy of information contained in this map.
 Map contains OS OpenData © Crown copyright and database right 2024. This data is licensed under the Open Government License 3.0.



LEGEND

-  Sites
- Reservoir (Dry Day)
 -  Contact NRW
 -  High-risk
 -  Not high-risk
 -  Not yet determined



Risk of Flooding from Reservoirs (Dry Day)

Projection : British National Grid
 Produced by BMT
 Production date : 24/10/2024

Dataset : EA dataset from 05/2023
 Background : OSM 24/10/2024






Figure:
U.12 - (15)

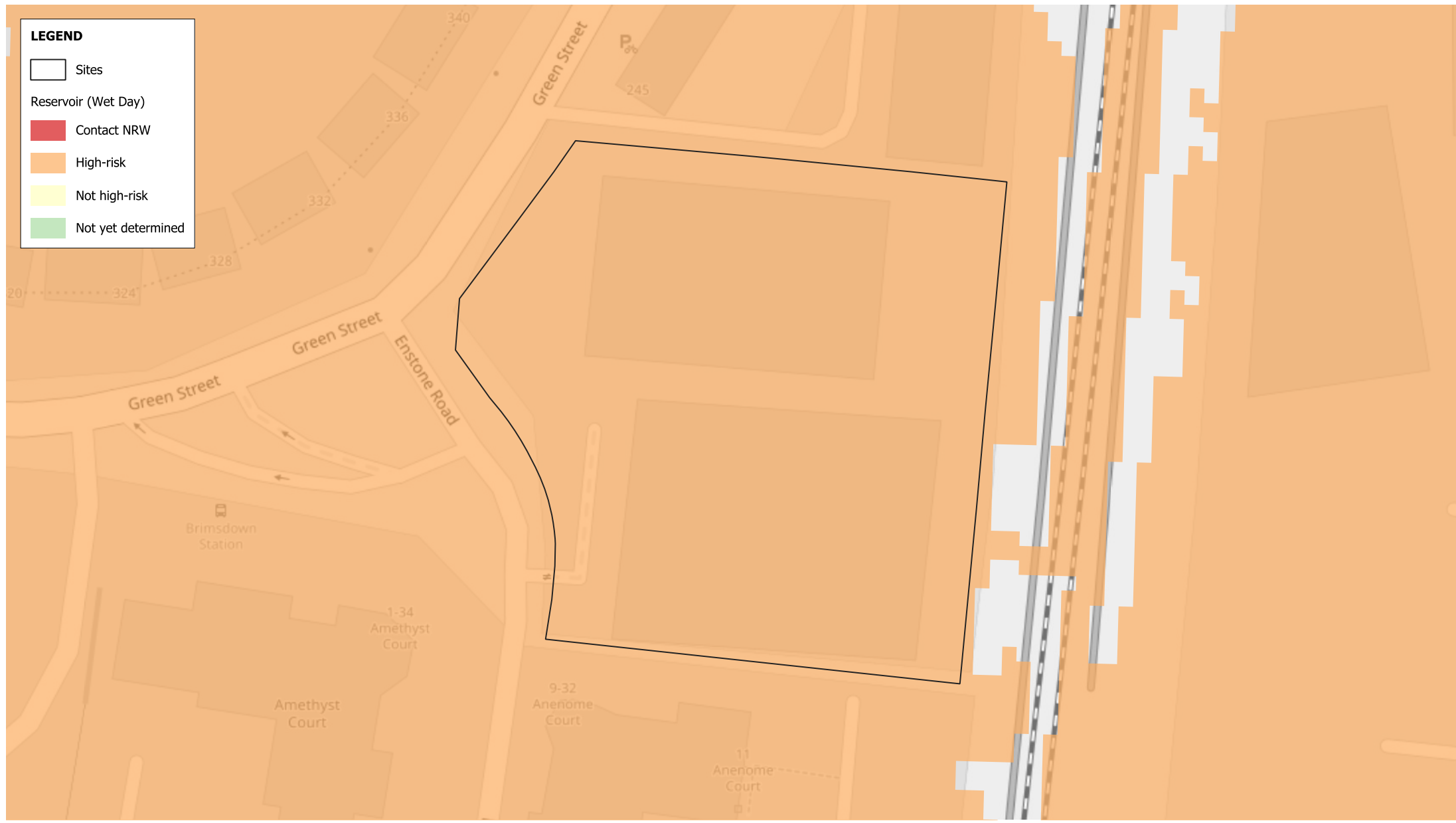
BMT endeavours to ensure that the information provided in this map is correct at the time of publication. BMT does not warrant, guarantee or make representations regarding the currency and accuracy of information contained in this map.
 Map contains OS OpenData © Crown copyright and database right 2024. This data is licensed under the Open Government License 3.0.





LEGEND

-  Sites
- Reservoir (Wet Day)
 -  Contact NRW
 -  High-risk
 -  Not high-risk
 -  Not yet determined



Risk of Flooding from Reservoirs (Wet Day)


Projection : British National Grid
Produced by BMT
Production date : 24/10/2024

Dataset : EA dataset from 05/2023
Background : OSM 24/10/2024






Figure:

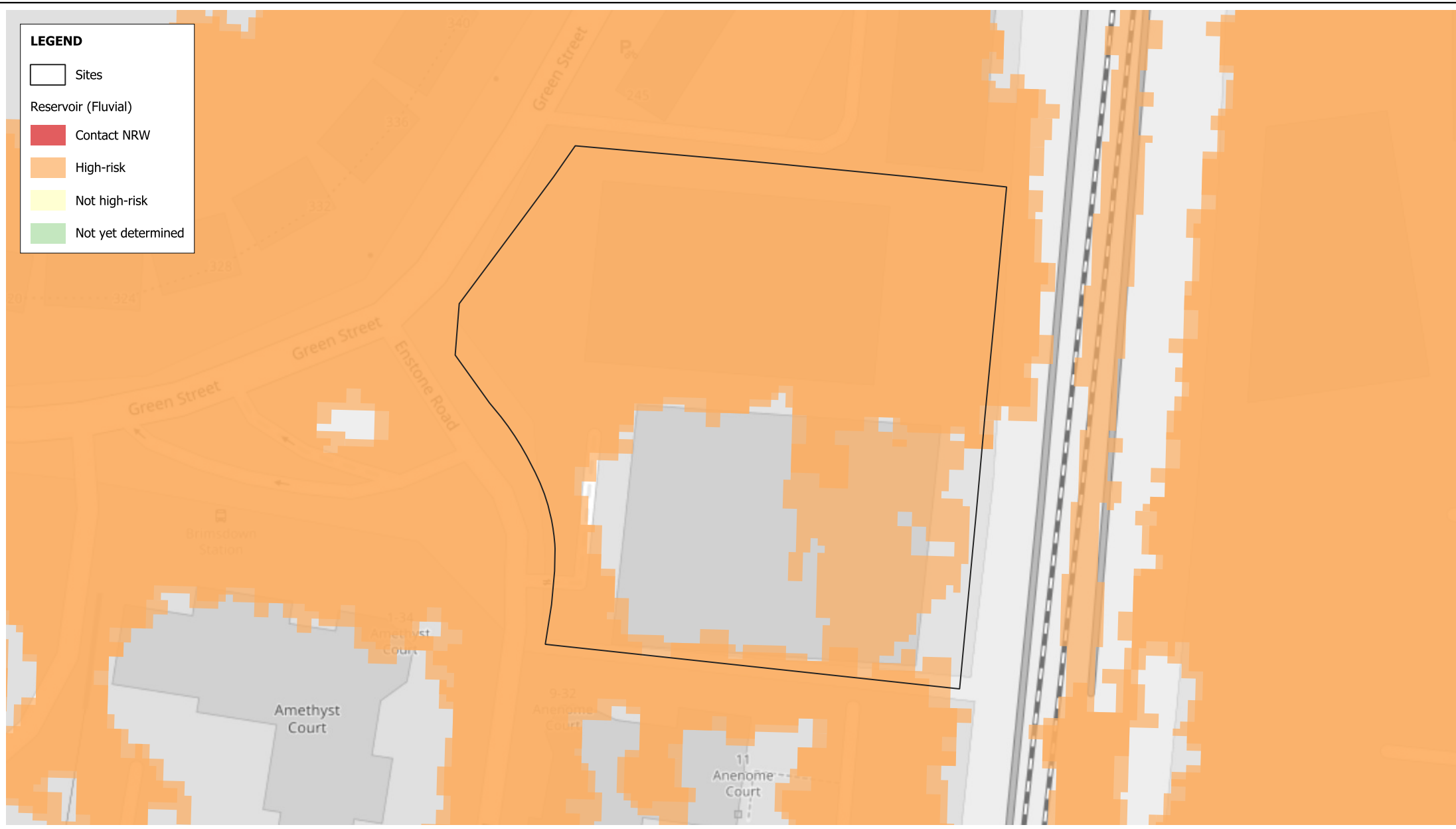
U.12 - (16)

BMT endeavours to ensure that the information provided in this map is correct at the time of publication. BMT does not warrant, guarantee or make representations regarding the currency and accuracy of information contained in this map. Map contains OS OpenData © Crown copyright and database right 2024. This data is licensed under the Open Government License 3.0.



LEGEND

-  Sites
- Reservoir (Fluvial)
 -  Contact NRW
 -  High-risk
 -  Not high-risk
 -  Not yet determined



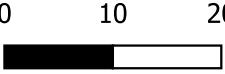
Risk of Flooding from Reservoirs (Fluvial)

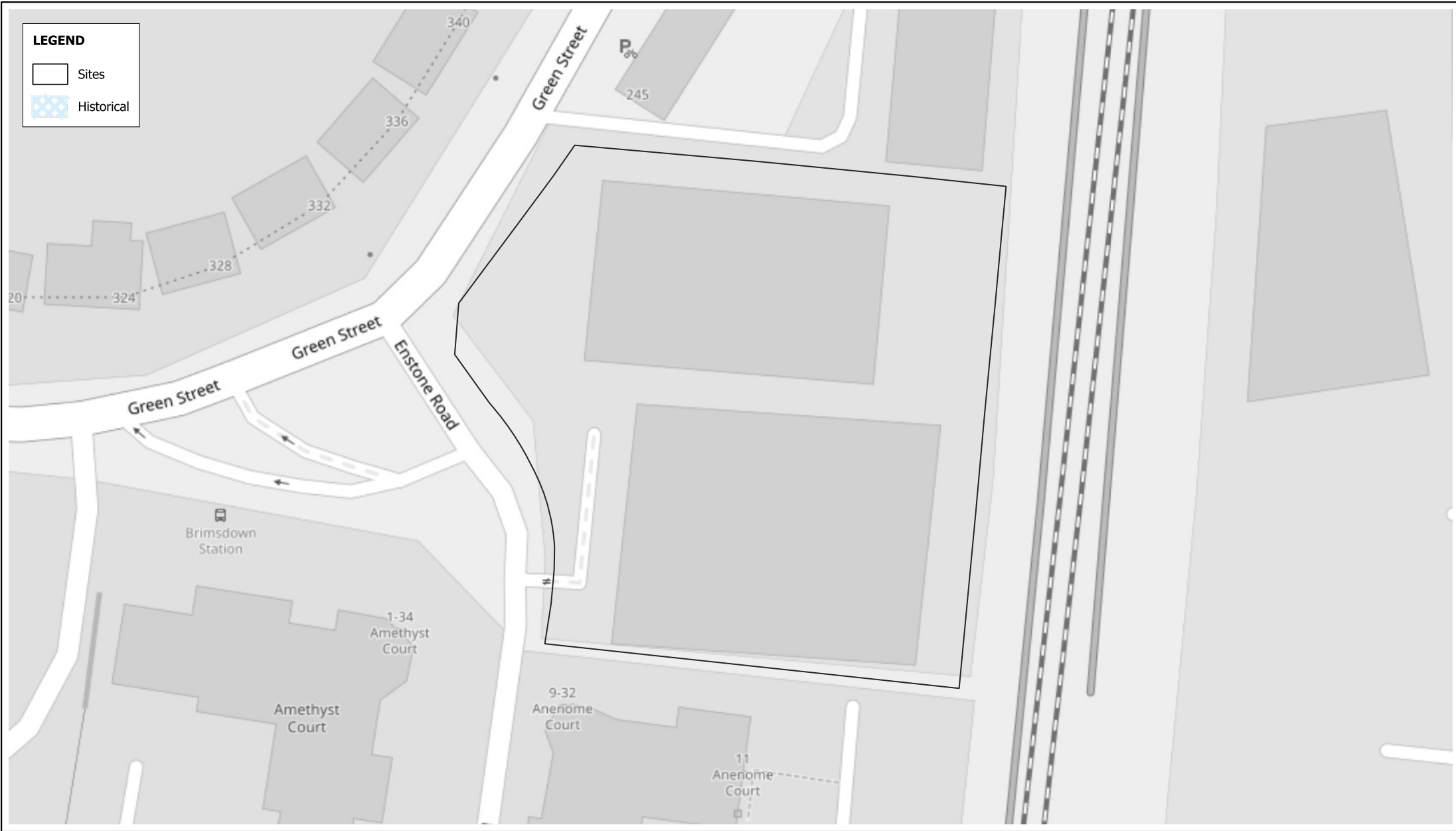
Projection : British National Grid
 Produced by BMT
 Production date : 24/10/2024

Dataset : EA dataset from 05/2023
 Background : OSM 24/10/2024

Figure:
U.12 - (17)

BMT endeavours to ensure that the information provided in this map is correct at the time of publication. BMT does not warrant, guarantee or make representations regarding the currency and accuracy of information contained in this map. Map contains OS OpenData © Crown copyright and database right 2024. This data is licensed under the Open Government License 3.0.

Historic Flood Areas

Projection : British National Grid
 Produced by BMT
 Production date : 24/10/2024

Dataset : EA dataset provided by
 London Borough of Enfield on 02/2016
 Background : OSM 24/10/2024

Figure:
U.12 - (18)

BMT endeavours to ensure that the information provided in this map is correct at the time of publication. BMT does not warrant, guarantee or make representations regarding the currency and accuracy of information contained in this map.
 Map contains OS OpenData © Crown copyright and database right 2024. This data is licensed under the Open Government License 3.0.





Overtopping (Canals and other artificial bodies)

Projection : British National Grid
 Produced by BMT
 Production date : 24/10/2024

Dataset : Canal River Trust dataset
 from 05/2023
 Background : OSM 24/10/2024

Figure:
U.12 - (19)

BMT endeavours to ensure that the information provided in this map is correct at the time of publication. BMT does not warrant, guarantee or make representations regarding the currency and accuracy of information contained in this map. Map contains OS OpenData © Crown copyright and database right 2024. This data is licensed under the Open Government License 3.0.



LEGEND

- Sites
- Natural Defences



Natural Defences

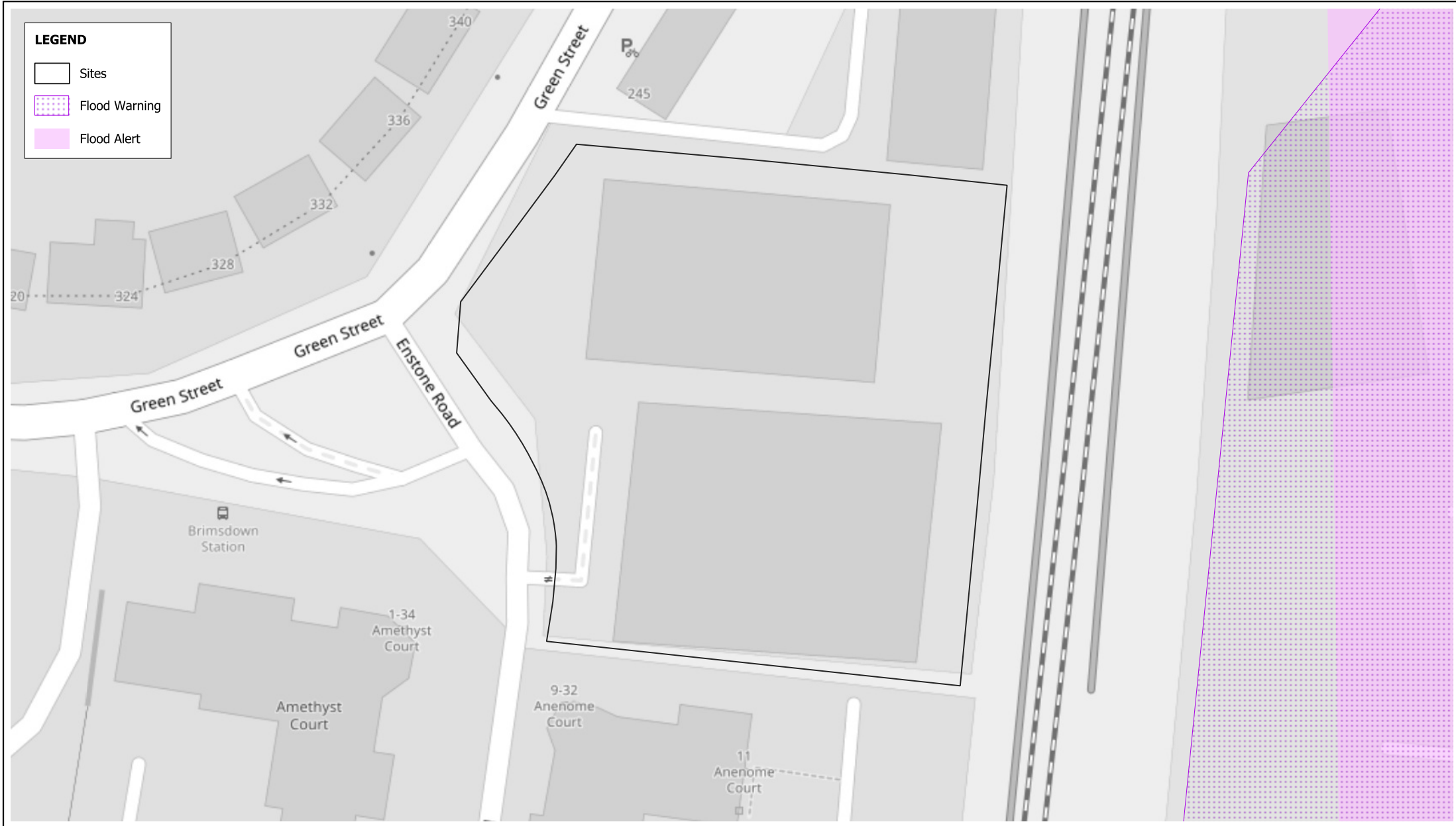
Projection : British National Grid
 Produced by BMT
 Production date : 24/10/2024

Dataset : EA dataset provided by London Borough of Enfield on 02/2016
 Background : OSM 24/10/2024




Figure:
U.12 - (20)

BMT endeavours to ensure that the information provided in this map is correct at the time of publication. BMT does not warrant, guarantee or make representations regarding the currency and accuracy of information contained in this map. Map contains OS OpenData © Crown copyright and database right 2024. This data is licensed under the Open Government License 3.0.





LEGEND

-  Sites
-  Flood Warning
-  Flood Alert

Flood Alert and Flood Warning Areas

Projection : British National Grid
 Produced by BMT
 Production date : 24/10/2024

Dataset : EA datasets provided by London Borough of Enfield in 2015/2016
 Background : OSM 24/10/2024



Figure:
U.12 - (21)

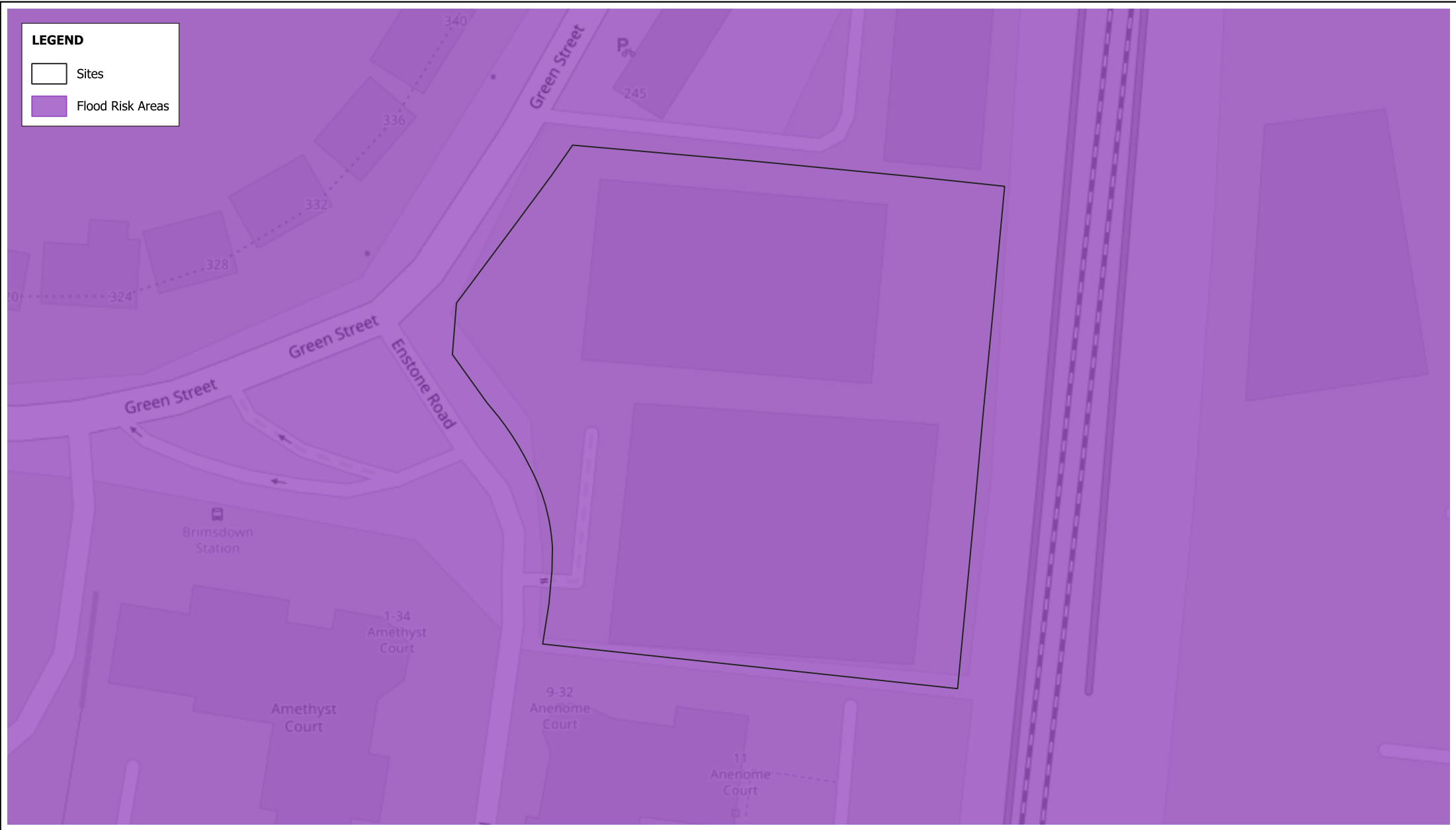
BMT endeavours to ensure that the information provided in this map is correct at the time of publication. BMT does not warrant, guarantee or make representations regarding the currency and accuracy of information contained in this map. Map contains OS OpenData © Crown copyright and database right 2024. This data is licensed under the Open Government License 3.0.





LEGEND

-  Sites
-  Flood Risk Areas



Flood Risk Areas

Projection : British National Grid
 Produced by BMT
 Production date : 24/10/2024

Dataset : EA dataset provided by London Borough of Enfield in 2016
 Background : OSM 24/10/2024

Figure:
U.12 - (22)

BMT endeavours to ensure that the information provided in this map is correct at the time of publication. BMT does not warrant, guarantee or make representations regarding the currency and accuracy of information contained in this map.
 Map contains OS OpenData © Crown copyright and database right 2024. This data is licensed under the Open Government License 3.0.

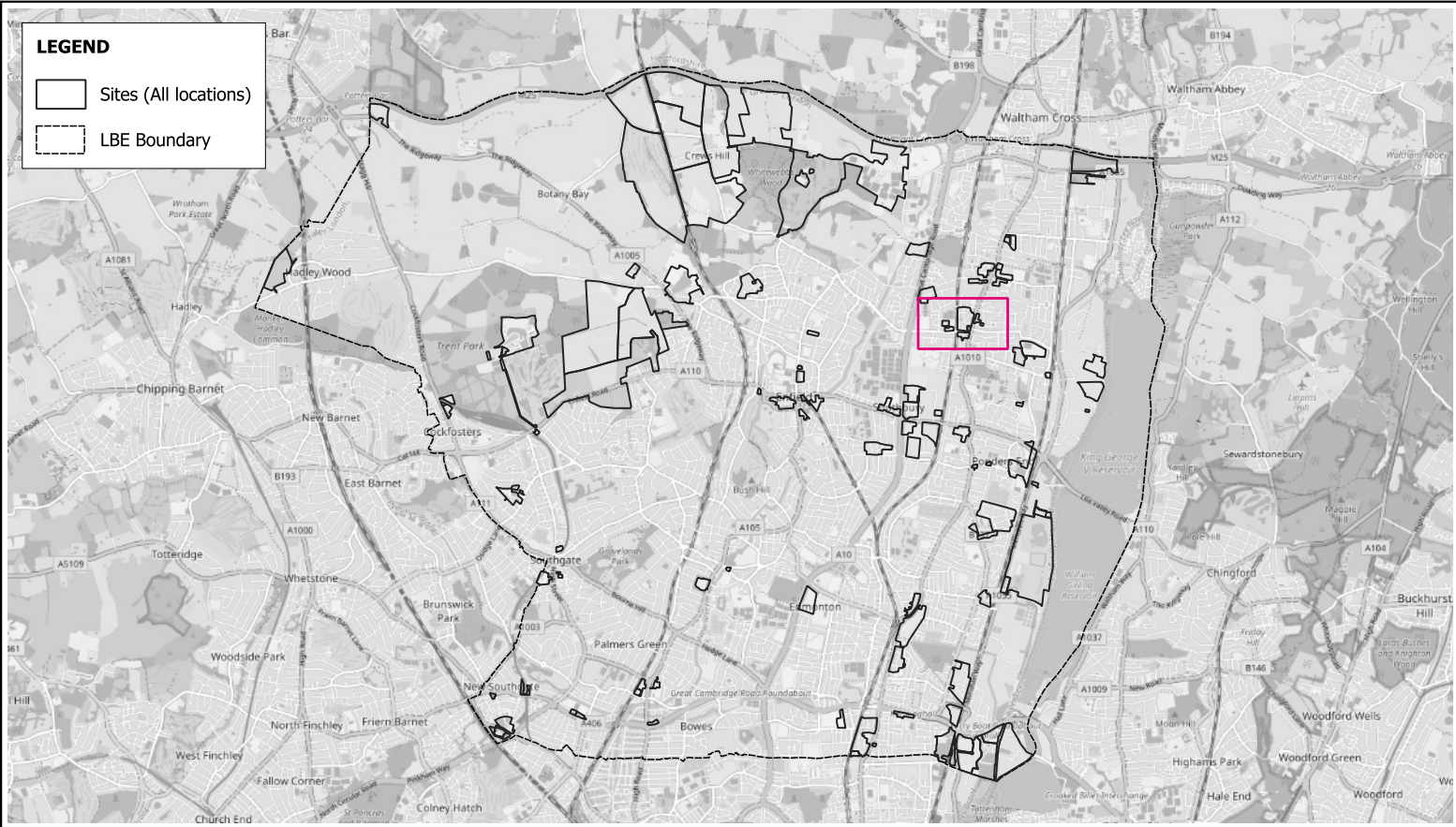
0 10 20 m



A north arrow pointing upwards and a scale bar showing 0, 10, and 20 meters.



U.13



Site Location	Projection : British National Grid Produced by BMT Production date : 24/10/2024	Dataset : Provided by London Borough of Enfield on 06/2023 Background : OSM 24/10/2024	Figure: U.13 - (01)
BMT endeavours to ensure that the information provided in this map is correct at the time of publication. BMT does not warrant, guarantee or make representations regarding the currency and accuracy of information contained in this map. Map contains OS OpenData © Crown copyright and database right 2024. This data is licensed under the Open Government License 3.0.			

Address	Hertford Road, Archers and Roman Way, Larksfield Grove Caterhatch, Lytchet Way and Sherbourne Avenue Estate	Flood Zones 2016 (Ha)	FZ 2: None, FZ 3: None
Postcode	EN3 5XN,	Flood Zones 2023 (Ha)	FZ 2: None, FZ 3: None, FZ 3b: None
Ward	Carterhatch/Brimsd	Fluvial Flooding (1 in 100 year + 17% CC) (Ha)	0 (0%)
Proposed development	Housing and Mixed Use	Surface Water Flooding (1 in 100 year) (Ha)	1.98 (22%)
Area (Ha)	9.08	Pluvial Flooding (1 in 100 year + 17% CC) (Ha)	2.33 (26%)
Watercourses	Not within 200m of watercourse	Risk of Flooding from Reservoirs (Wet Day) (Ha)	High Risk: None, Not High Risk: None
Areas Benefitting from Flood Defences (Ha)	0 (0%)	Risk of Flooding from Reservoirs (Fluvial) (Ha)	None
Groundwater Susceptibility (Ha)	≥ 25 < 50%: 1.22 (13%) ≥ 75%: 7.86 (87%)	Risk of Flooding from Reservoirs (Dry Day) (Ha)	None
Minor and Major Resource Coverage (Ha)	Major: 0 (0%), Minor: 3.03 (33%)	Historic Flooding (Ha)	0 (0%)
Resource Classifications	Minor H	Overtopping Locations	No overtopping has occurred within site
Flood Risk Area (Ha)	9.08 (100%)	Flood Defences	No defences within site
Risk of Flooding from Rivers and Sea (Ha)	High: None, Medium: None, Low: None, Very Low: None	Flood Alert and Warning (Ha)	Alert : 0 (0%), Warning: 0 (0%)

Comments: This site is proposed for residential and mixed-use development.

LEGEND

□ Sites

<p>300 IGNEOUS ROCKS</p> <ul style="list-style-type: none"> 310 ACID TO INTERMEDIATE PLUTONIC ROCKS 311 GRANITE 313 DIORITE 340 ACID TO INTERMEDIATE VOLCANIC ROCKS 341 RHYOLITE 320 BASIC PLUTONIC ROCKS 321 GABBRO 350 BASIC TO ULTRABASIC VOLCANIC ROCKS 351 BASALT 343 ANDESITE 370 PYROCLASTIC ROCKS 371 TUFF 	<p>400 METAMORPHIC ROCKS</p> <ul style="list-style-type: none"> 410 WEAKLY METAMORPHIC ROCKS 420 ACID REGIONAL METAMORPHIC ROCKS 423 MICHA SCHIST 424 GNEISS 430 BASIC REGIONAL METAMORPHIC ROCKS 431 GRENSCHIST 440 ULTRABASIC REGIONAL METAMORPHIC ROCKS 441 SERPENTINITE 450 CALCAREOUS REGIONAL METAMORPHIC ROCKS 470 TECTONIC BRECCIA 	<p>100 CLASTIC SEDIMENTARY ROCKS</p> <ul style="list-style-type: none"> 110 SANDSTONE AND CONGLOMERATE 111 PSEPHITE OR RUDITE 111 CONGLOMERATE 120 P SAMMITE OR ARENITE 121 SANDSTONE 1212 FERROUGINOUS SANDSTONE 123 GREYWACKE 130 PELITE, ARGILLITE OR LUTITE (MUDROCKS) 131 CLAYSTONE/MUDSTONE 132 SILTSTONE
<p>510 RESIDUAL DEPOSITS</p> <ul style="list-style-type: none"> 560 RESIDUAL 570 RESIDUAL 571 CLAY WITH 580 SLOPE 582 	<p>200 SEDIMENTARY ROCKS (CHEMICAL OR BIOGENIC)</p> <ul style="list-style-type: none"> 211, 100 LIMESTONE AND CLASTIC ROCKS 212 LIMESTONE 212 DOLOSTONE 215 CHALK 221 EVAPORITES (GYPSUM) 	<p>500 UNCONSOLIDATED MARINE/FLUVIAL</p> <ul style="list-style-type: none"> 510 MARINE AND ESTUARINE SANDS 512 QUATERNARY MARINE/ESTUARINE SAND 521 PREQUATERNARY MARINE/ESTUARINE CLAY/SILT 522 QUATERNARY MARINE/ESTUARINE CLAY/SILT 530 FLUVIAL SANDS AND GRAVELS 531 RIVER TERRACE SAND/GRAVEL 530, 540 FLUVIAL CLAYS, SILTS SANDS AND GRAVEL 541 RIVER CLAY AND SILT 542 RIVER LOAM 543 OVERBANK DEPOSITS 550 LAKE DEPOSITS
<p>600 UNCONSOLIDATED GLACIAL DEPOSITS</p> <ul style="list-style-type: none"> 610 MORAINIC DEPOSITS 611 GLACIAL TILL 620 GLACIOFLUVIAL DEPOSITS 621 OUTWASH SAND 630 GLACIOLACUSTRINE DEPOSIT 	<p>700 LOESS</p> <ul style="list-style-type: none"> 711 LOAM LOESS 712 SAND LOESS 720 EOLIAN SAND 	<p>800 ORGANIC</p> <ul style="list-style-type: none"> 810 PEAT 820 SLIME AND 830 COAL

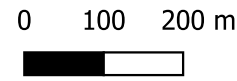
Soil Classification

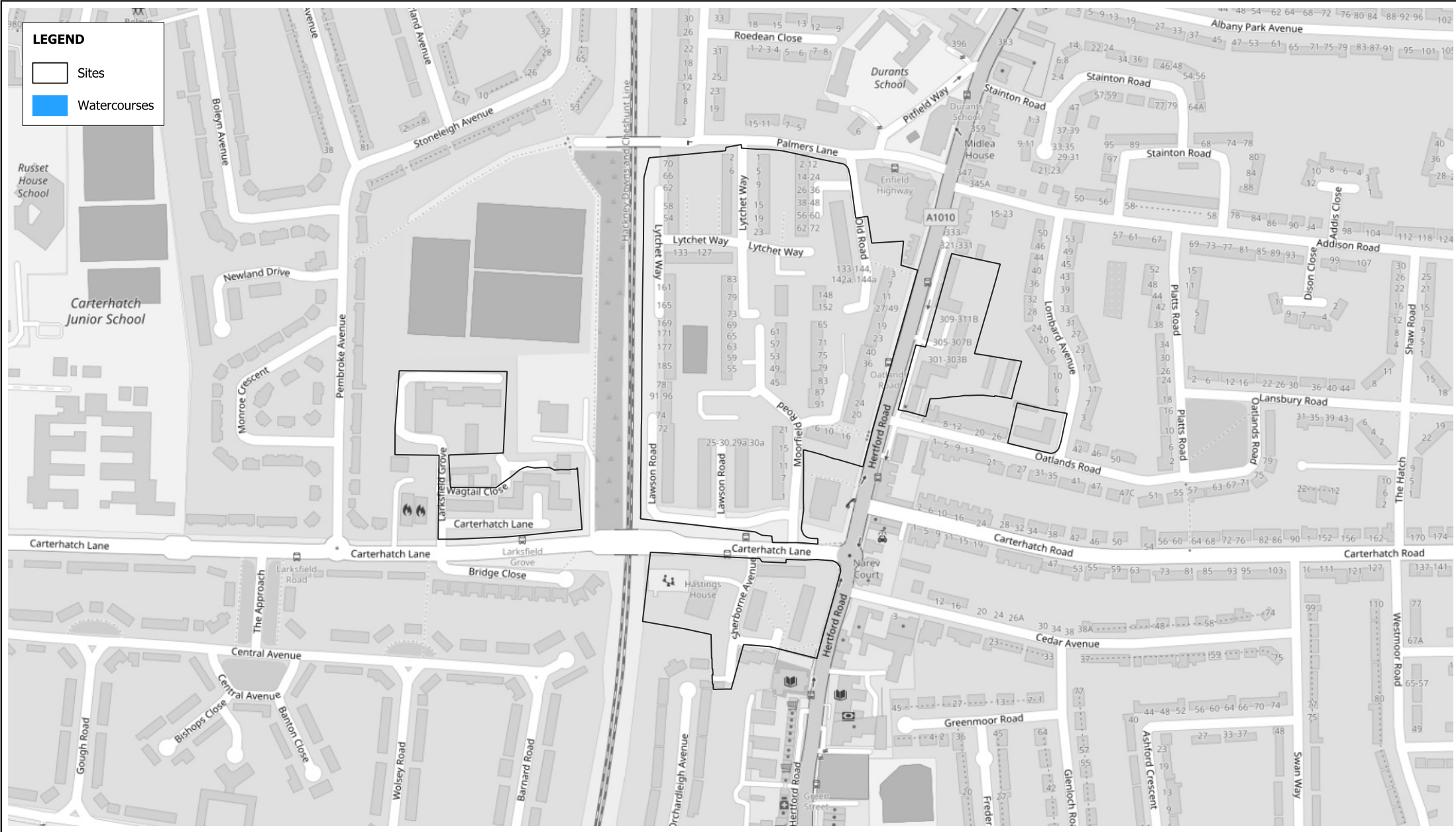
Projection : British National Grid
 Produced by BMT
 Production date : 24/10/2024

Dataset : Downloaded by BMT
 from UK Soil in 2023
 Background : OSM 24/10/2024

Figure:
U.13 - (02)

BMT endeavours to ensure that the information provided in this map is correct at the time of publication. BMT does not warrant, guarantee or make representations regarding the currency and accuracy of information contained in this map. Map contains OS OpenData © Crown copyright and database right 2024. This data is licensed under the Open Government License 3.0.





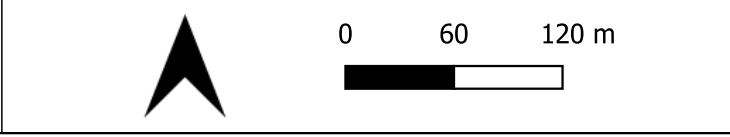
Main Watercourses

Projection : British National Grid
 Produced by BMT
 Production date : 24/10/2024





Dataset : Provided by
 London Borough of Enfield on 05/2016
 Background : OSM 24/10/2024

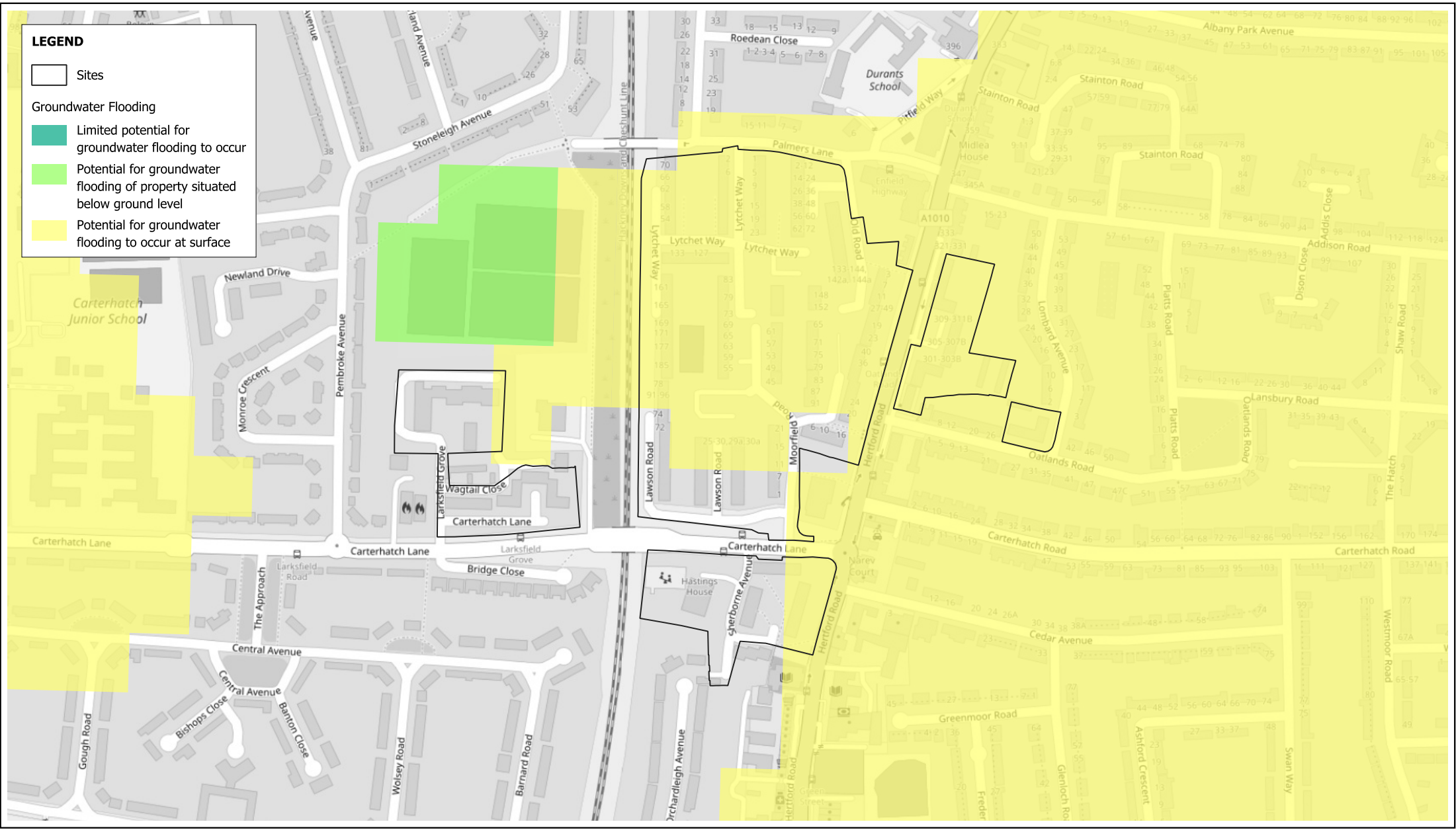
Figure: **U.13 - (03)**


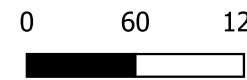

BMT endeavours to ensure that the information provided in this map is correct at the time of publication. BMT does not warrant, guarantee or make representations regarding the currency and accuracy of information contained in this map.
 Map contains OS OpenData © Crown copyright and database right 2024. This data is licensed under the Open Government License 3.0.

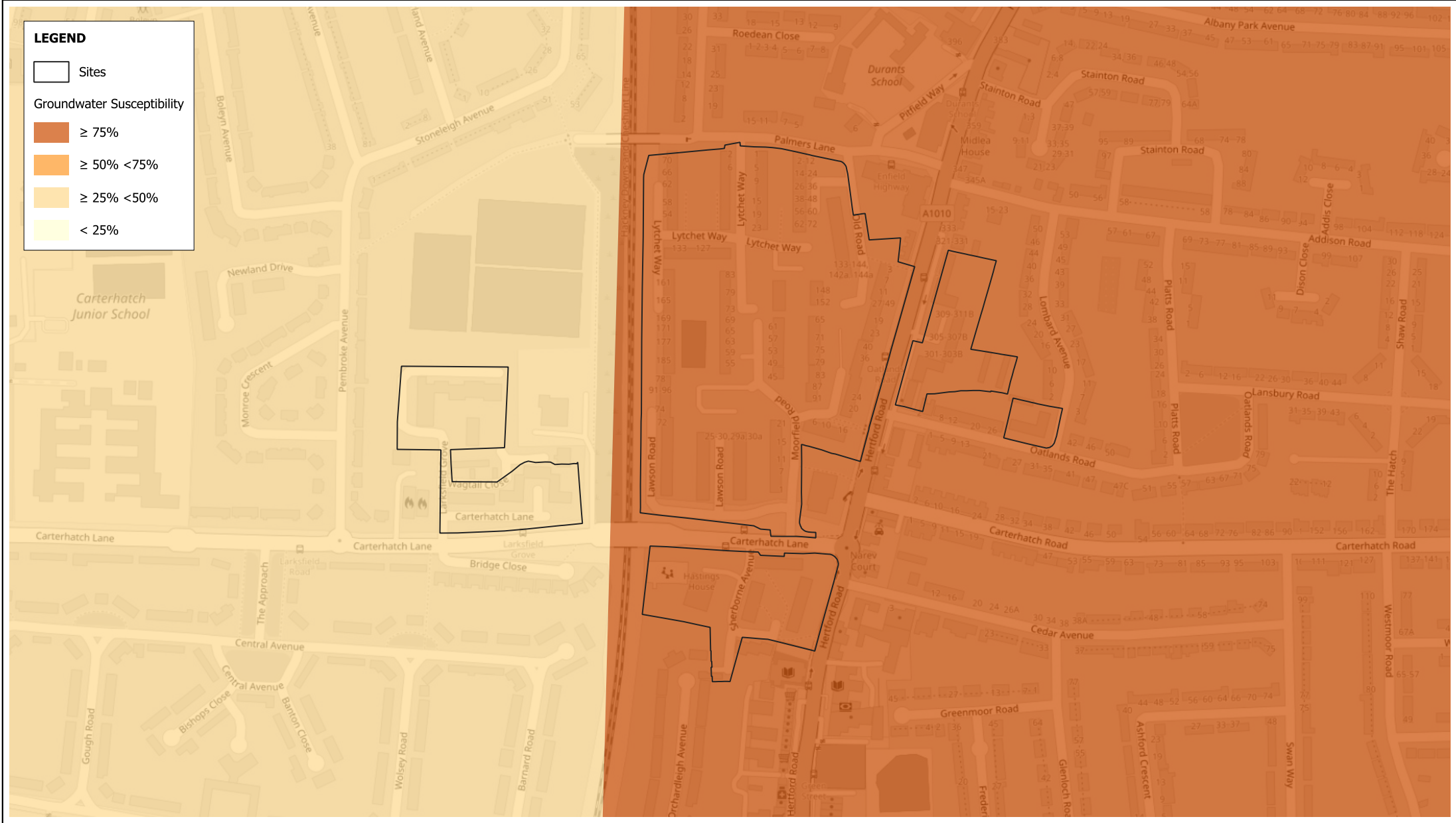


LEGEND

-  Sites
- Groundwater Flooding**
 -  Limited potential for groundwater flooding to occur
 -  Potential for groundwater flooding of property situated below ground level
 -  Potential for groundwater flooding to occur at surface



Groundwater Flooding	Projection : British National Grid Produced by BMT Production date : 24/10/2024	Dataset : BGS dataset received by BMT on 06/2023 Background : OSM 24/10/2024	Figure: U.13 - (04)
BMT endeavours to ensure that the information provided in this map is correct at the time of publication. BMT does not warrant, guarantee or make representations regarding the currency and accuracy of information contained in this map. Map contains OS OpenData © Crown copyright and database right 2024. This data is licensed under the Open Government License 3.0. Derived from borough wide scale BGS Digital Data under Licence No. 2023/051 British Geological Survey © and Database Right UKRI. All rights reserved.			



LEGEND

- Sites
- Groundwater Susceptibility
- ≥ 75%
- ≥ 50% < 75%
- ≥ 25% < 50%
- < 25%

Groundwater Susceptibility

Projection : British National Grid
 Produced by BMT
 Production date : 24/10/2024

Dataset : EA dataset provided by
 London Borough of Enfield on 02/2016
 Background : OSM 24/10/2024




Figure:
U.13 - (05)




BMT endeavours to ensure that the information provided in this map is correct at the time of publication. BMT does not warrant, guarantee or make representations regarding the currency and accuracy of information contained in this map.
 Map contains OS OpenData © Crown copyright and database right 2024. This data is licensed under the Open Government License 3.0.

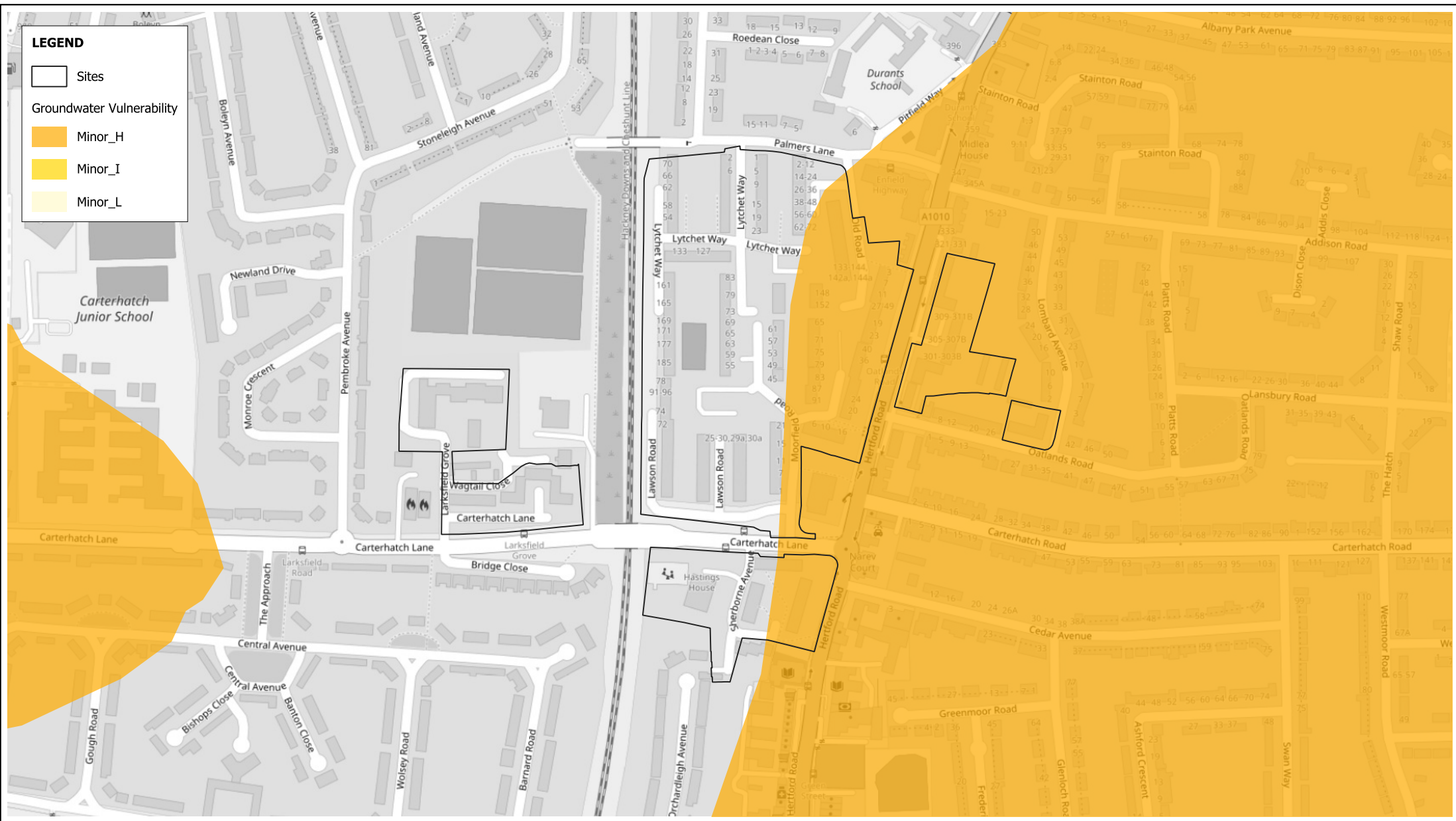








LEGEND

-  Sites
- Groundwater Resources**
-  Major
-  Minor

<p>Groundwater Resources</p>	<p>Projection : British National Grid Produced by BMT Production date : 24/10/2024</p>	<p>Dataset : EA dataset provided by London Borough of Enfield on 02/2016 Background : OSM 24/10/2024</p>	<p>Figure: U.13 - (06)</p>
<p>BMT endeavours to ensure that the information provided in this map is correct at the time of publication. BMT does not warrant, guarantee or make representations regarding the currency and accuracy of information contained in this map. Map contains OS OpenData © Crown copyright and database right 2024. This data is licensed under the Open Government License 3.0.</p>		<p>0 60 120 m</p> 	



LEGEND

-  Sites
- Groundwater Vulnerability**
-  Minor_H
-  Minor_I
-  Minor_L

Groundwater Vulnerability

Projection : British National Grid
 Produced by BMT
 Production date : 24/10/2024

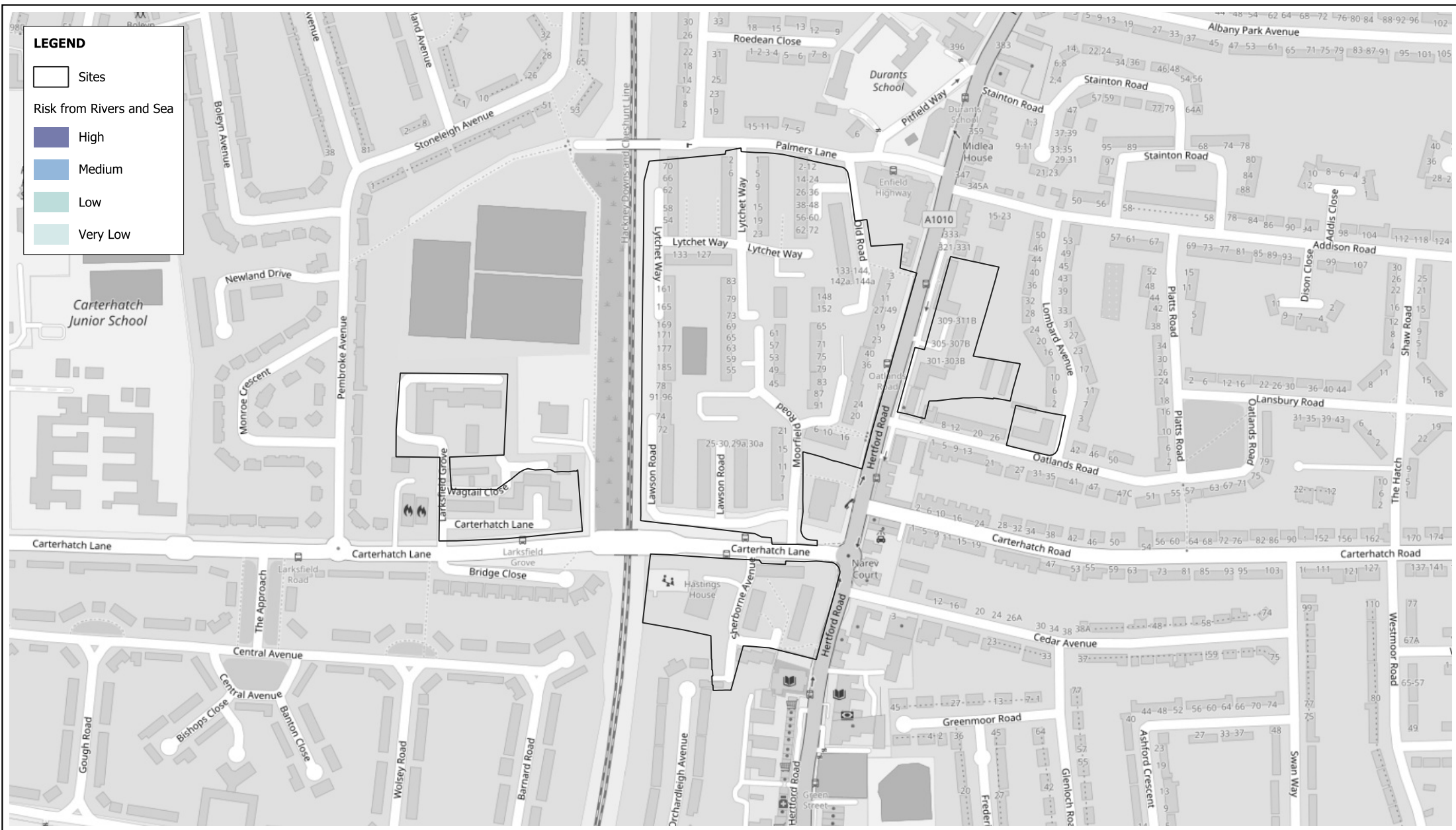
Dataset : EA dataset provided by London Borough of Enfield on 02/2016
 Background : OSM 24/10/2024

Figure:
U.13 - (07)

BMT endeavours to ensure that the information provided in this map is correct at the time of publication. BMT does not warrant, guarantee or make representations regarding the currency and accuracy of information contained in this map. Map contains OS OpenData © Crown copyright and database right 2024. This data is licensed under the Open Government License 3.0.





Risk from Rivers and Sea

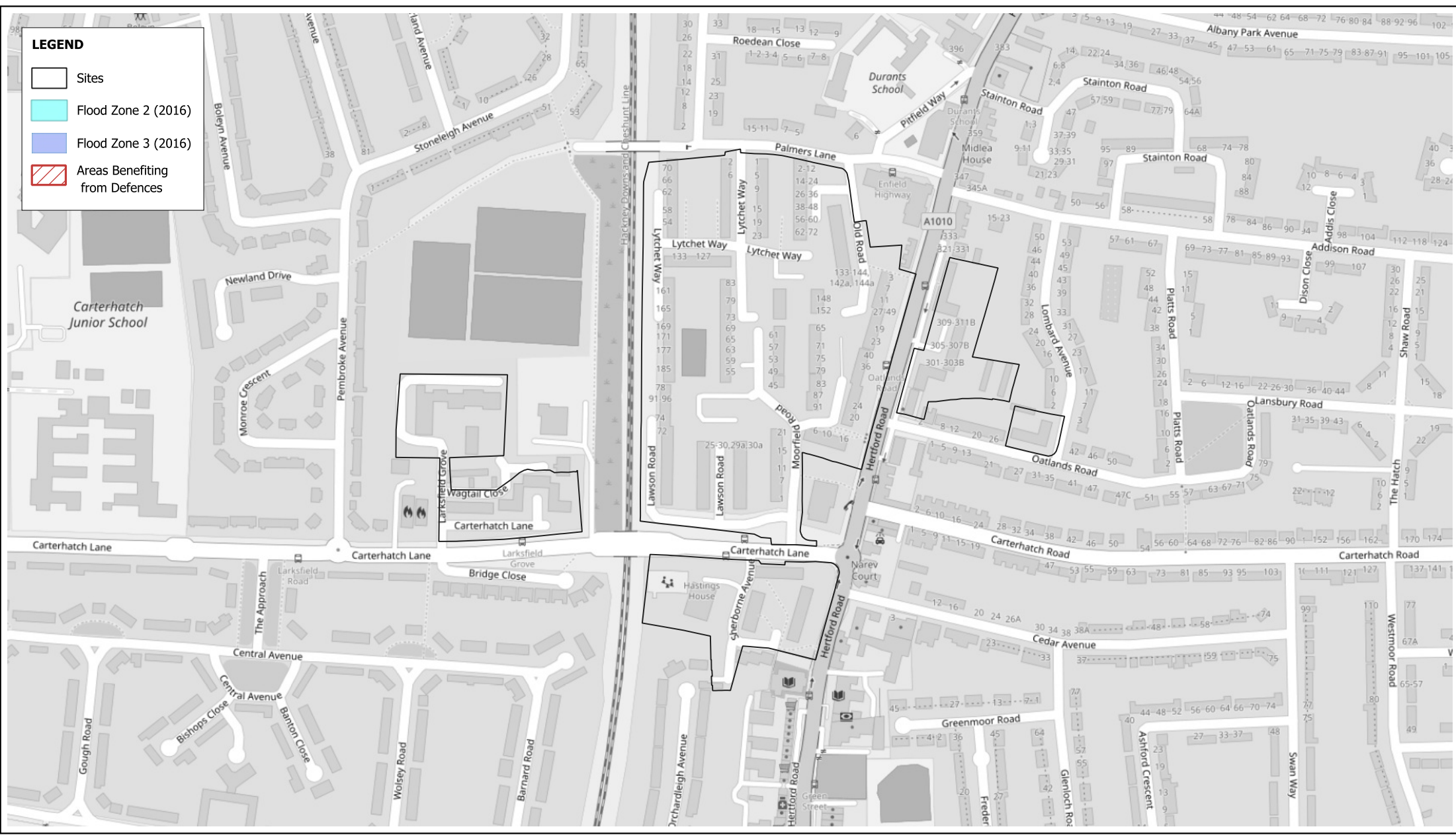
Projection : British National Grid
 Produced by BMT
 Production date : 24/10/2024

Dataset : EA dataset provided by London Borough of Enfield on 02/2016
 Background : OSM 24/10/2024

Figure:
U.13 - (08)

BMT endeavours to ensure that the information provided in this map is correct at the time of publication. BMT does not warrant, guarantee or make representations regarding the currency and accuracy of information contained in this map. Map contains OS OpenData © Crown copyright and database right 2024. This data is licensed under the Open Government License 3.0.





LEGEND

- Sites
- Flood Zone 2 (2016)
- Flood Zone 3 (2016)
- Areas Benefiting from Defences

Flood Zones (provided 2016)

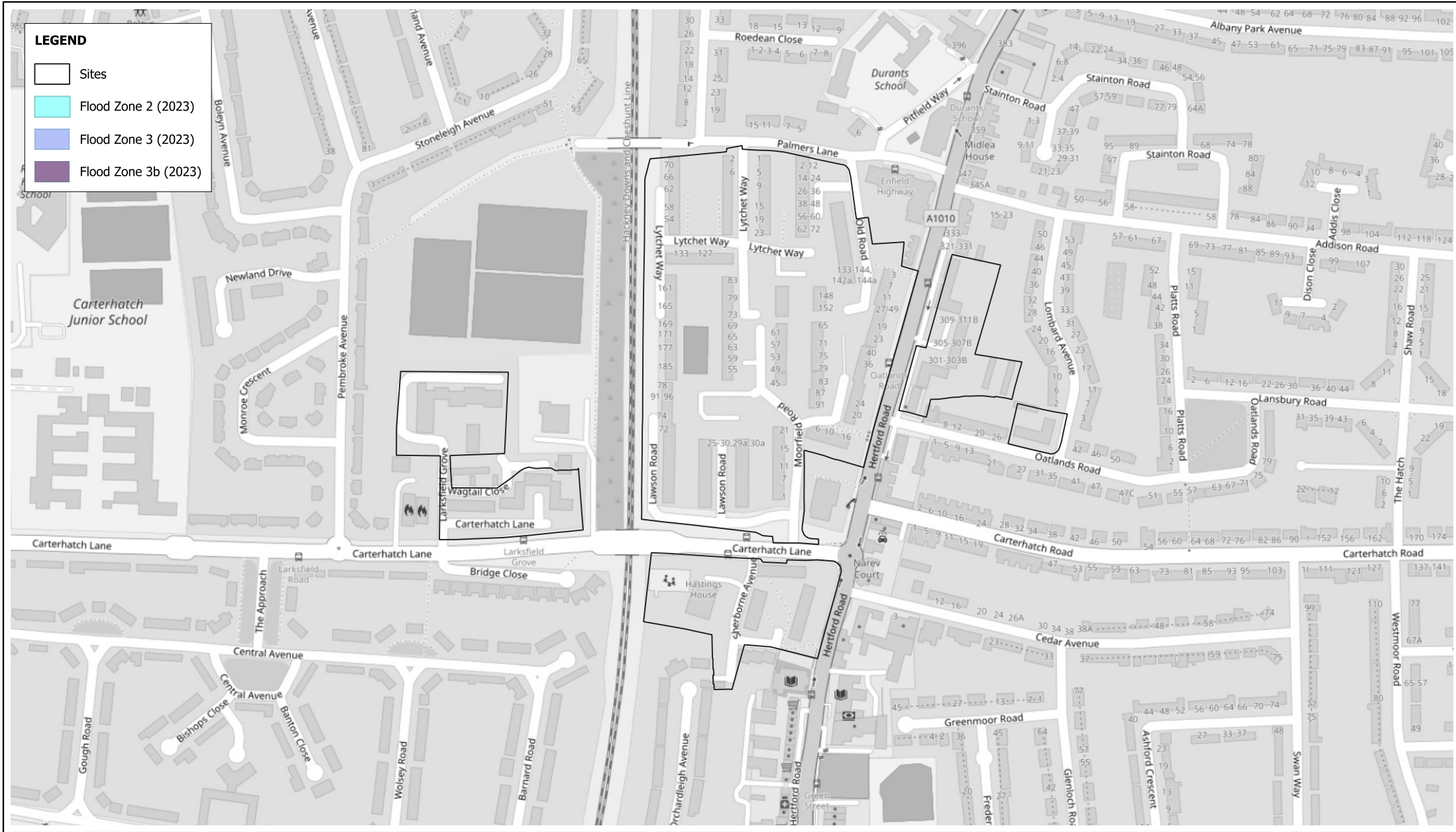
Projection : British National Grid
 Produced by BMT
 Production date : 24/10/2024

Dataset : EA datasets provided by London Borough of Enfield on 02/2016
 Background : OSM 24/10/2024

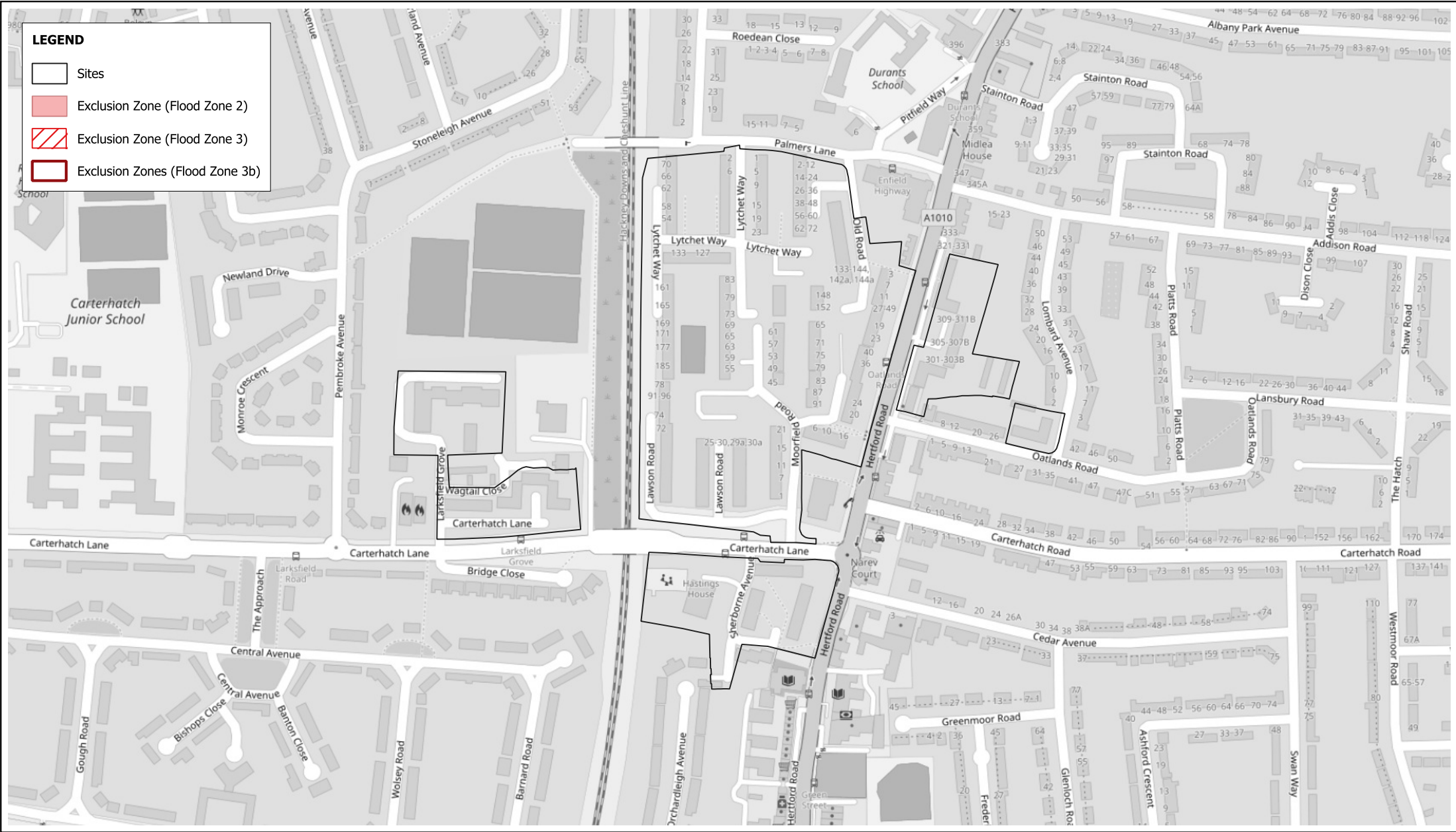
Figure:
U.13 - (09)


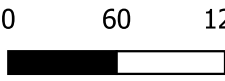

BMT endeavours to ensure that the information provided in this map is correct at the time of publication. BMT does not warrant, guarantee or make representations regarding the currency and accuracy of information contained in this map. Map contains OS OpenData © Crown copyright and database right 2024. This data is licensed under the Open Government License 3.0.







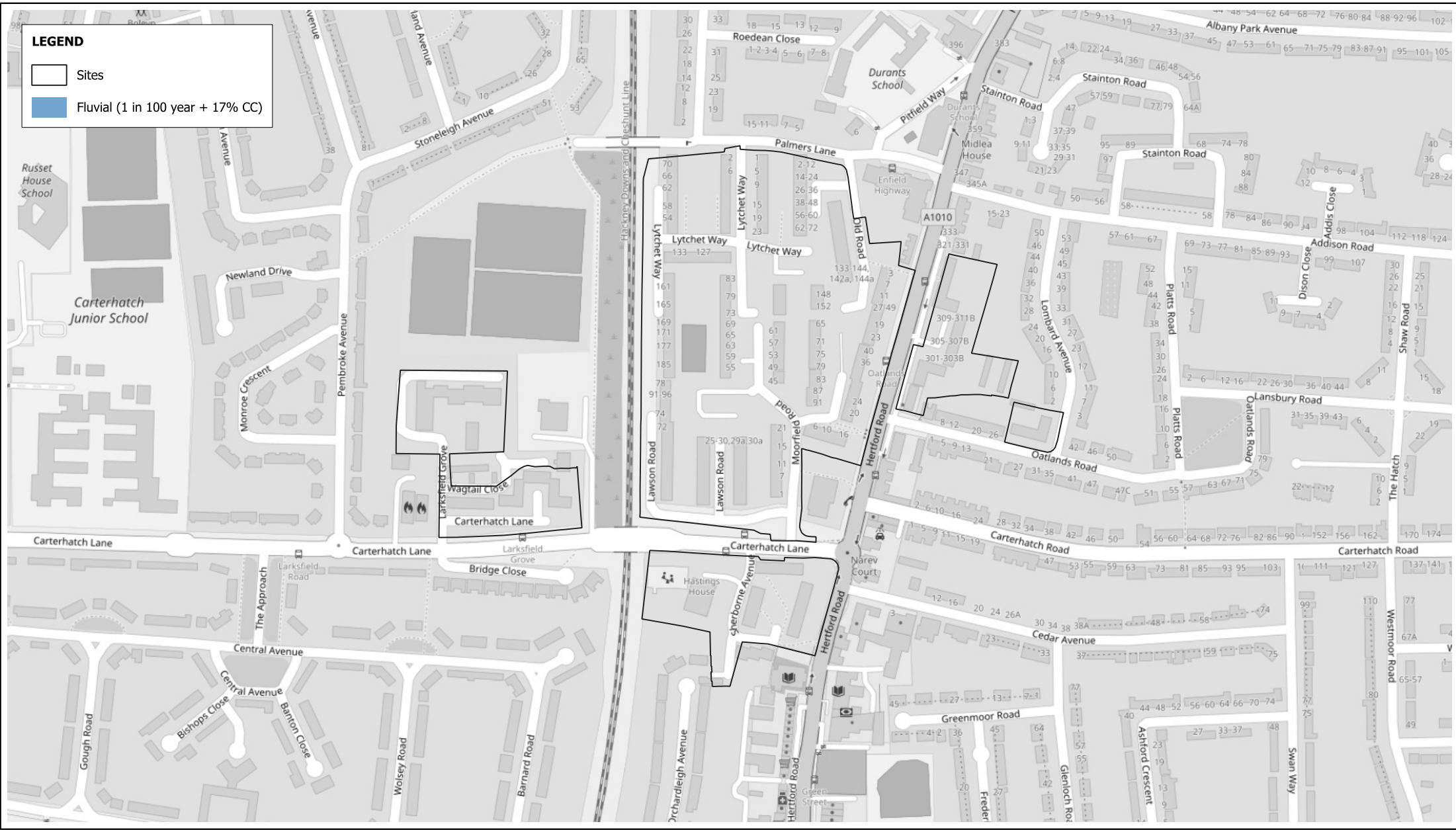
<p>Flood Zones (provided 2023)</p>	<p>Projection : British National Grid Produced by BMT Production date : 24/10/2024</p>	<p>Dataset : EA datasets provided by London Borough of Enfield on 05/2023 Background : OSM 24/10/2024</p>	<p>Figure: U.13 - (10)</p>
<p>BMT endeavours to ensure that the information provided in this map is correct at the time of publication. BMT does not warrant, guarantee or make representations regarding the currency and accuracy of information contained in this map. Map contains OS OpenData © Crown copyright and database right 2024. This data is licensed under the Open Government License 3.0.</p>			



<p>Exclusion Zones</p>	<p>Projection : British National Grid Produced by BMT Production date : 24/10/2024</p>	<p>Dataset : EA datasets provided by London Borough of Enfield on 05/2023 Background : OSM 24/10/2024</p>	<p>Figure: U.13 - (11)</p>
<p>BMT endeavours to ensure that the information provided in this map is correct at the time of publication. BMT does not warrant, guarantee or make representations regarding the currency and accuracy of information contained in this map. Map contains OS OpenData © Crown copyright and database right 2024. This data is licensed under the Open Government License 3.0.</p>			

LEGEND

-  Sites
-  Fluvial (1 in 100 year + 17% CC)



Fluvial Flooding (1 in 100 year + 17% CC)

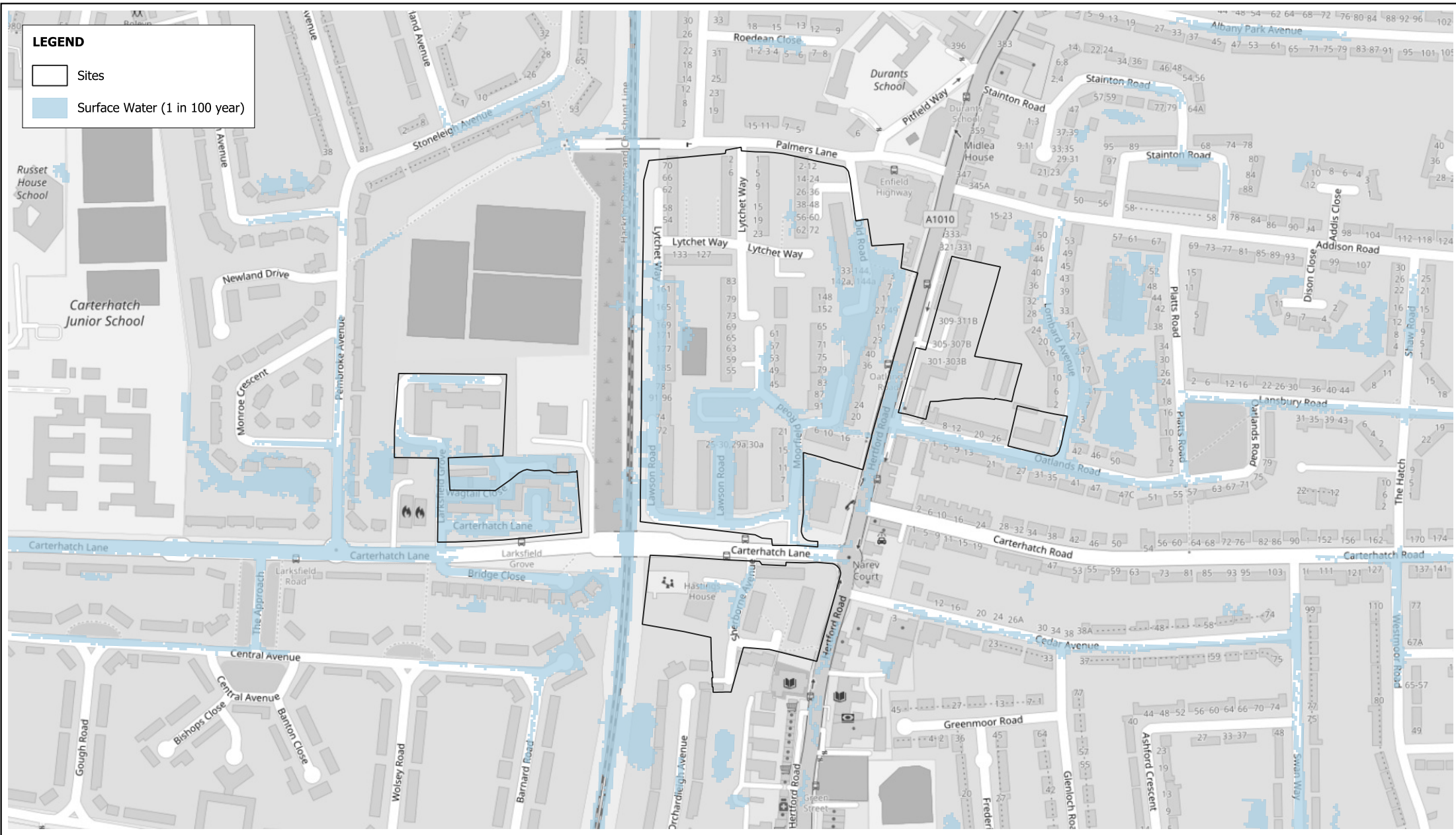
Projection : British National Grid
 Produced by BMT
 Production date : 24/10/2024

Dataset : Provided by
 London Borough of Enfield on 05/2023
 Background : OSM 24/10/2024

Figure:
U.13 - (12)

BMT endeavours to ensure that the information provided in this map is correct at the time of publication. BMT does not warrant, guarantee or make representations regarding the currency and accuracy of information contained in this map. Map contains OS OpenData © Crown copyright and database right 2024. This data is licensed under the Open Government License 3.0.





LEGEND

- Sites
- Surface Water (1 in 100 year)

Surface Water Flooding (1 in 100 year)

Projection : British National Grid
 Produced by BMT
 Production date : 24/10/2024

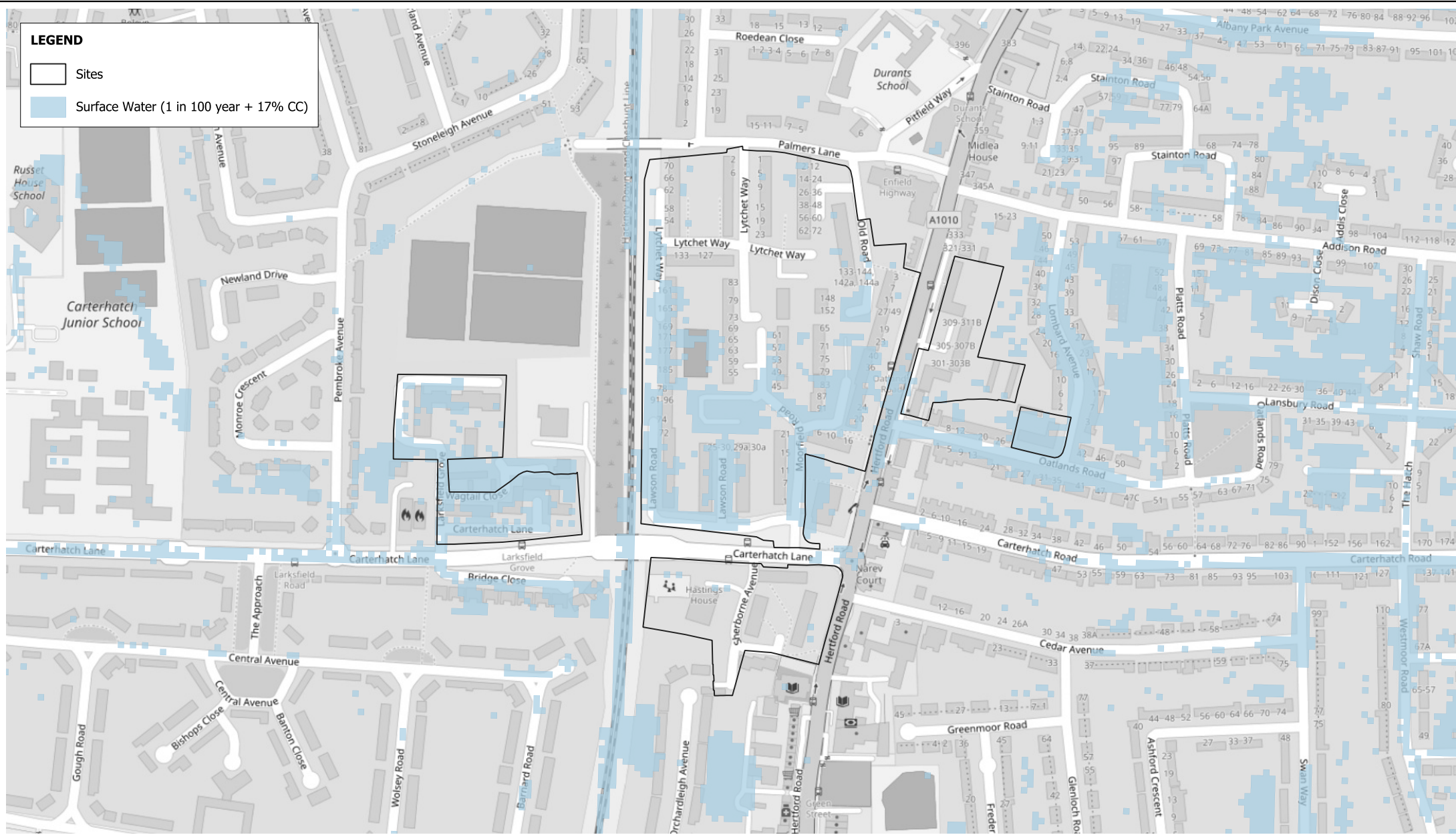
Dataset : Provided by
 London Borough of Enfield on 05/2023
 Background : OSM 24/10/2024

Figure:
U.13 - (13)

BMT endeavours to ensure that the information provided in this map is correct at the time of publication. BMT does not warrant, guarantee or make representations regarding the currency and accuracy of information contained in this map. Map contains OS OpenData © Crown copyright and database right 2024. This data is licensed under the Open Government License 3.0.

0 60 120 m





Surface Water Flooding (1 in 100 year + 17% CC)

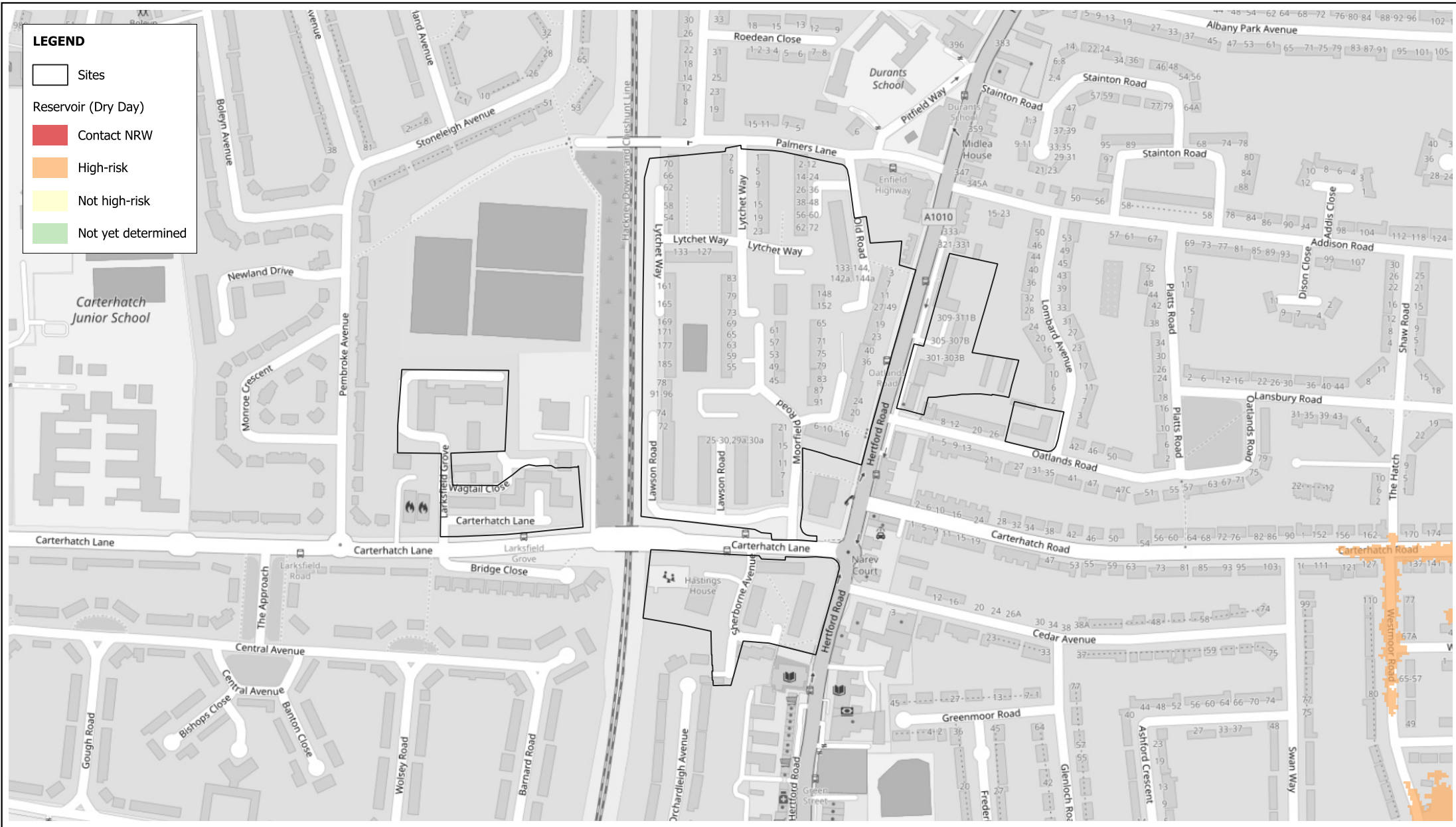
Projection : British National Grid
 Produced by BMT
 Production date : 24/10/2024

Dataset : Provided by
 London Borough of Enfield on 05/2023
 Background : OSM 24/10/2024

Figure:
U.13 - (14)

BMT endeavours to ensure that the information provided in this map is correct at the time of publication. BMT does not warrant, guarantee or make representations regarding the currency and accuracy of information contained in this map.
 Map contains OS OpenData © Crown copyright and database right 2024. This data is licensed under the Open Government License 3.0.










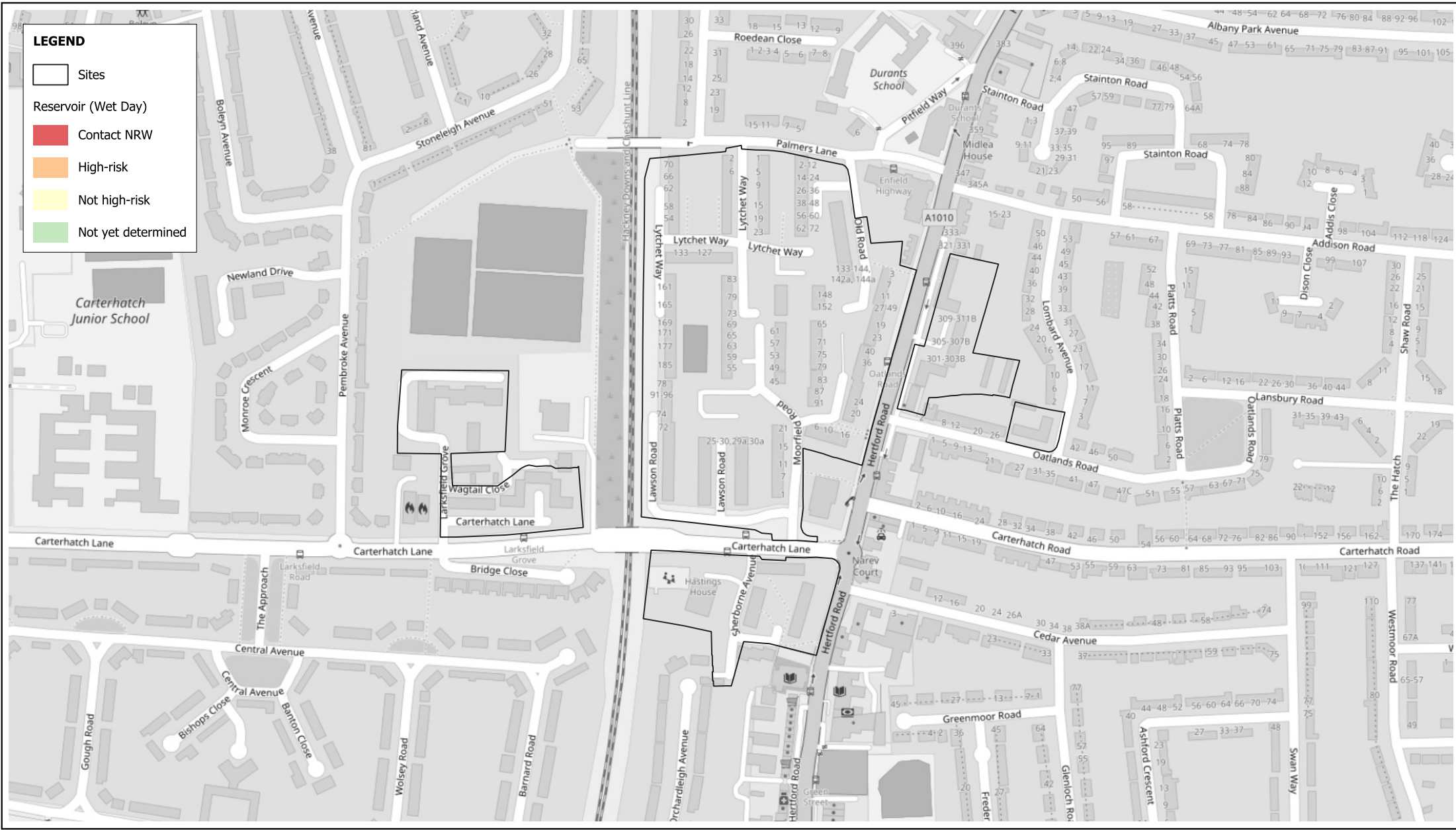
<p>Risk of Flooding from Reservoirs (Dry Day)</p>	<p>Projection : British National Grid Produced by BMT Production date : 24/10/2024</p>	<p>Dataset : EA dataset from 05/2023 Background : OSM 24/10/2024</p>	<p>Figure: U.13 - (15)</p>
--	--	--	---------------------------------------

BMT endeavours to ensure that the information provided in this map is correct at the time of publication. BMT does not warrant, guarantee or make representations regarding the currency and accuracy of information contained in this map. Map contains OS OpenData © Crown copyright and database right 2024. This data is licensed under the Open Government License 3.0.



LEGEND

-  Sites
- Reservoir (Wet Day)**
-  Contact NRW
-  High-risk
-  Not high-risk
-  Not yet determined



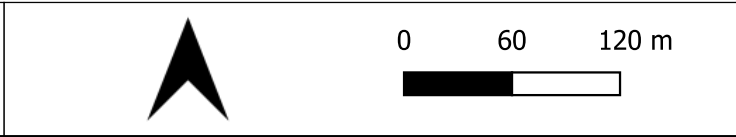
Risk of Flooding from Reservoirs (Wet Day)

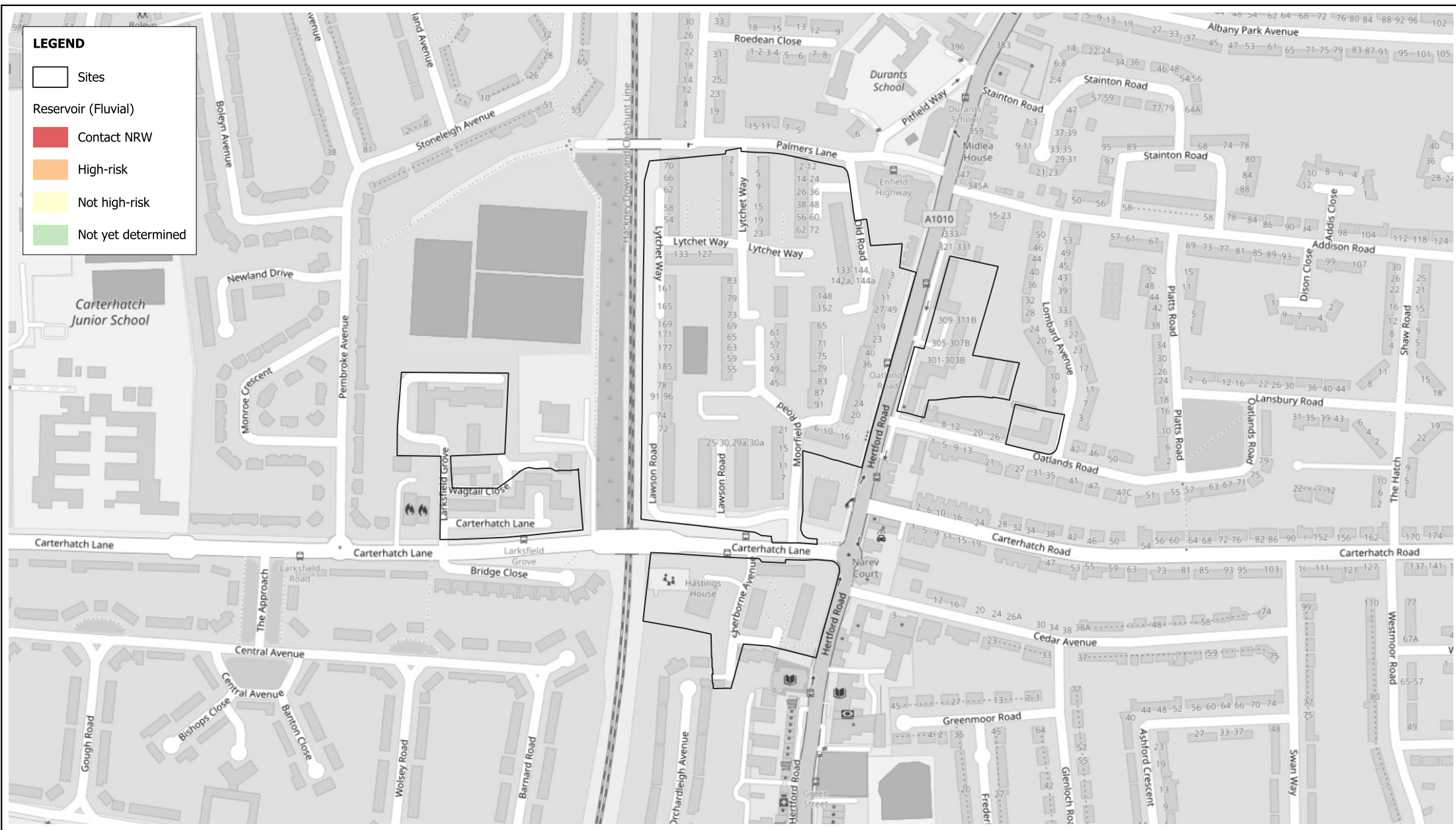
Projection : British National Grid
 Produced by BMT
 Production date : 24/10/2024

Dataset : EA dataset from 05/2023
 Background : OSM 24/10/2024

Figure:
U.13 - (16)

BMT endeavours to ensure that the information provided in this map is correct at the time of publication. BMT does not warrant, guarantee or make representations regarding the currency and accuracy of information contained in this map. Map contains OS OpenData © Crown copyright and database right 2024. This data is licensed under the Open Government License 3.0.





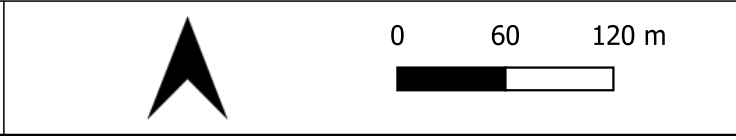
Risk of Flooding from Reservoirs (Fluvial)

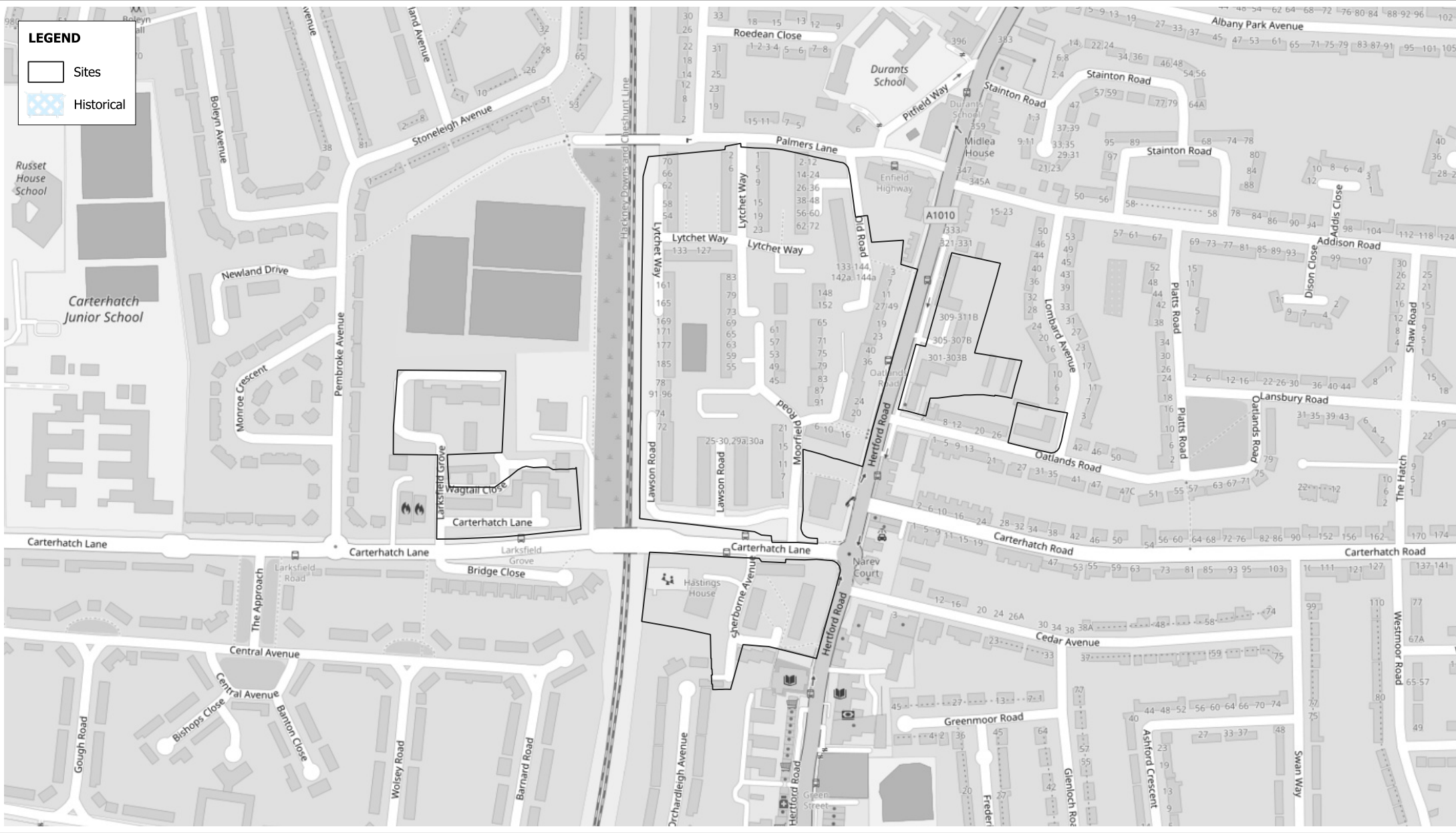
Projection : British National Grid
 Produced by BMT
 Production date : 24/10/2024

Dataset : EA dataset from 05/2023
 Background : OSM 24/10/2024

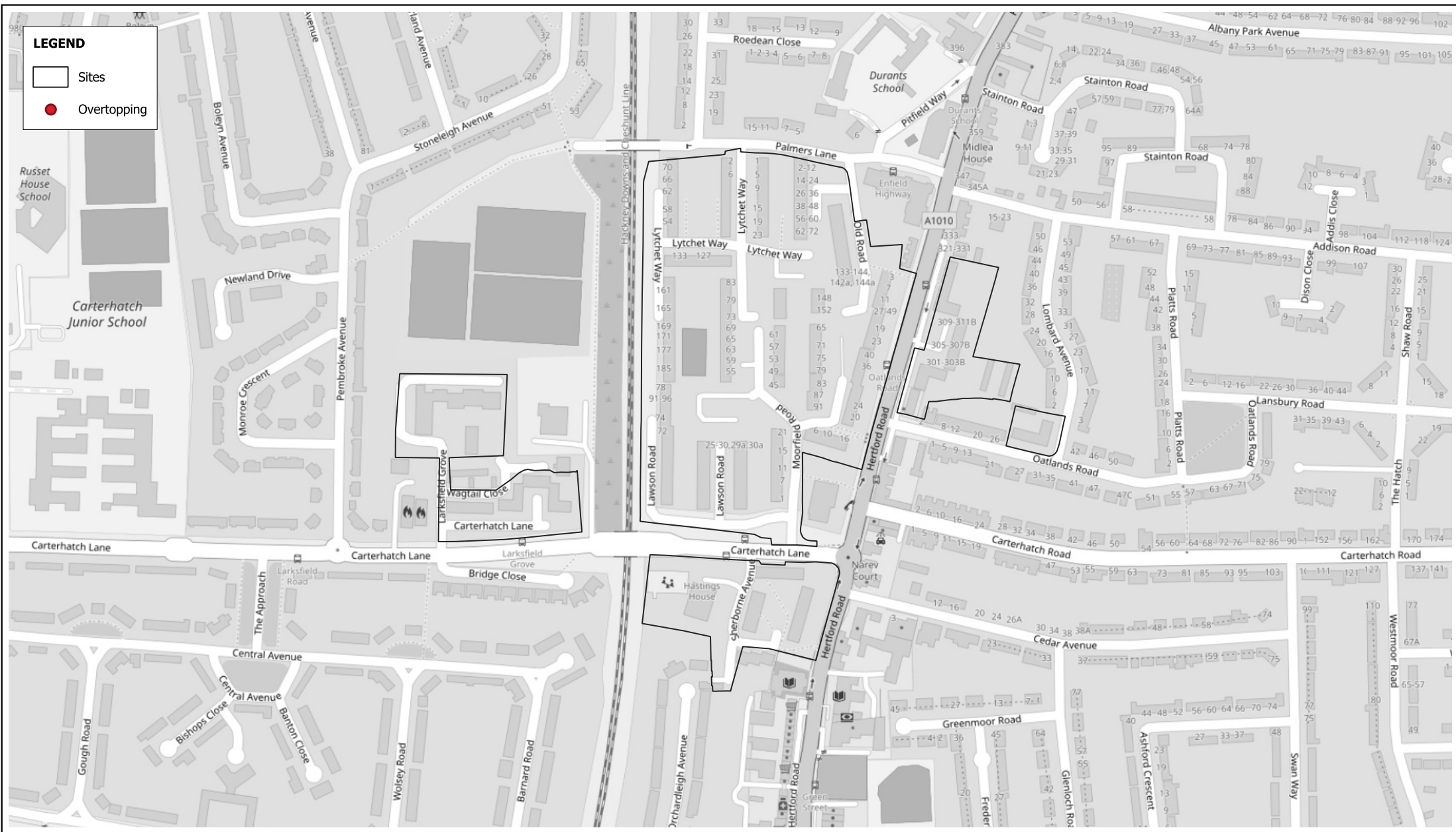
Figure:
U.13 - (17)

BMT endeavours to ensure that the information provided in this map is correct at the time of publication. BMT does not warrant, guarantee or make representations regarding the currency and accuracy of information contained in this map. Map contains OS OpenData © Crown copyright and database right 2024. This data is licensed under the Open Government License 3.0.





<p>Historic Flood Areas</p>	<p>Projection : British National Grid Produced by BMT Production date : 24/10/2024</p>	<p>Dataset : EA dataset provided by London Borough of Enfield on 02/2016 Background : OSM 24/10/2024</p>	<p>Figure: U.13 - (18)</p>
<p>BMT endeavours to ensure that the information provided in this map is correct at the time of publication. BMT does not warrant, guarantee or make representations regarding the currency and accuracy of information contained in this map. Map contains OS OpenData © Crown copyright and database right 2024. This data is licensed under the Open Government License 3.0.</p>		<p>0 60 120 m</p>	



LEGEND

- Sites
- Overtopping

Overtopping (Canals and other artificial bodies)

Projection : British National Grid
 Produced by BMT
 Production date : 24/10/2024

Dataset : Canal River Trust dataset
 from 05/2023
 Background : OSM 24/10/2024

Figure:
U.13 - (19)

BMT endeavours to ensure that the information provided in this map is correct at the time of publication. BMT does not warrant, guarantee or make representations regarding the currency and accuracy of information contained in this map. Map contains OS OpenData © Crown copyright and database right 2024. This data is licensed under the Open Government License 3.0.

0

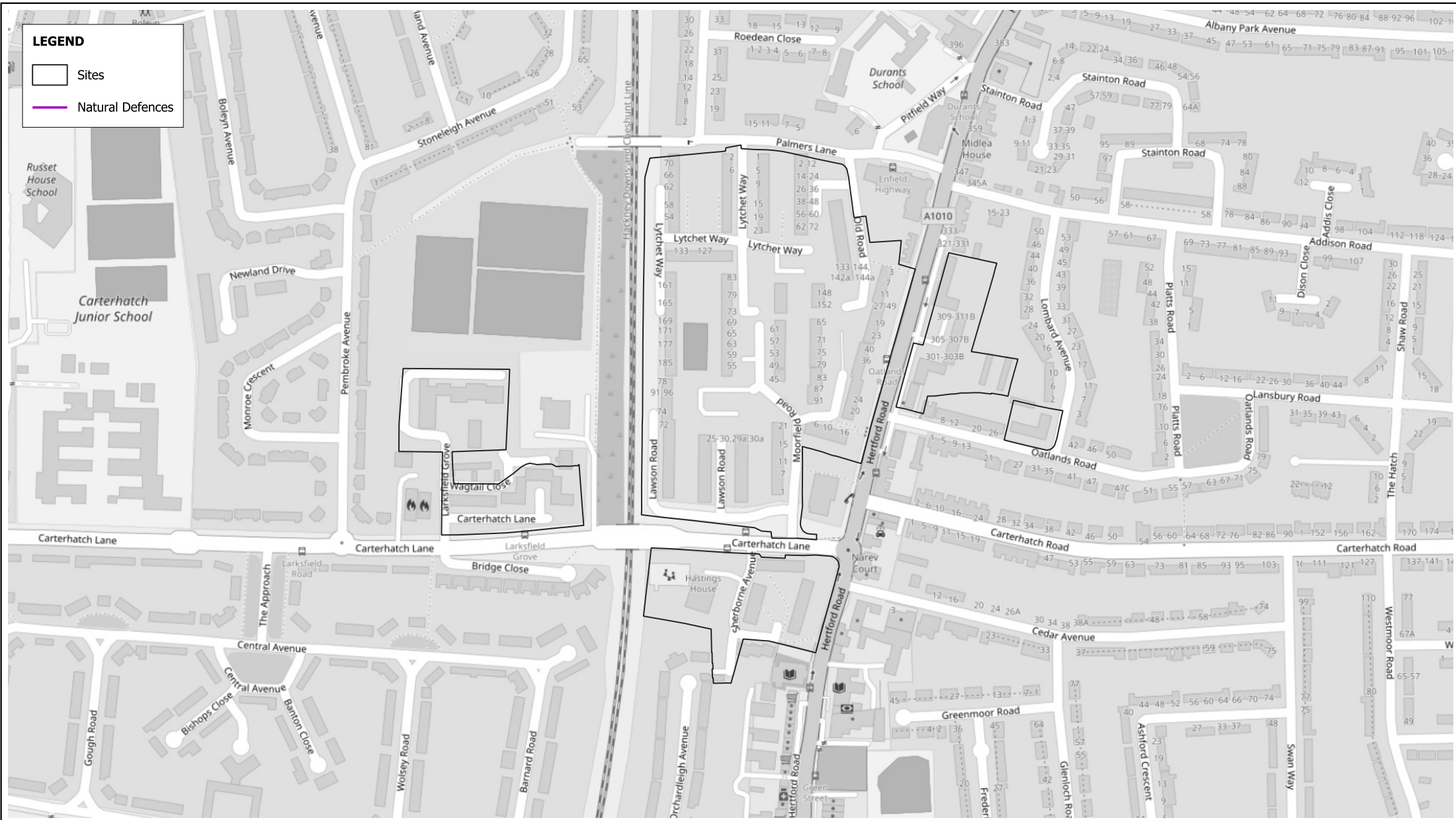
60

120 m



LEGEND

- Sites
- Natural Defences



Natural Defences

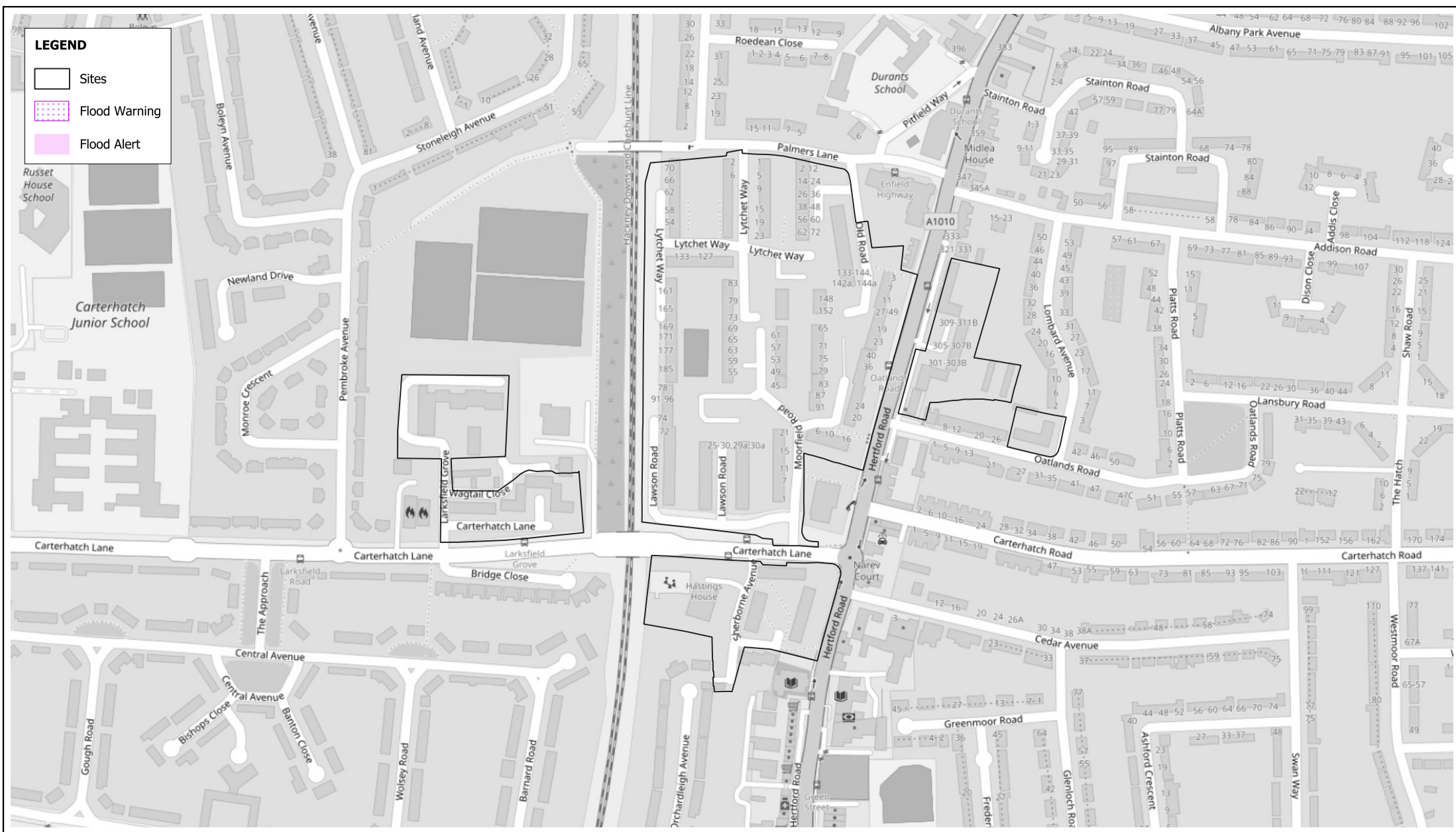
Projection : British National Grid
Produced by BMT
Production date : 24/10/2024

Dataset : EA dataset provided by London Borough of Enfield on 02/2016
Background : OSM 24/10/2024

Figure:
U.13 - (20)

BMT endeavours to ensure that the information provided in this map is correct at the time of publication. BMT does not warrant, guarantee or make representations regarding the currency and accuracy of information contained in this map. Map contains OS OpenData © Crown copyright and database right 2024. This data is licensed under the Open Government License 3.0.





Flood Alert and Flood Warning Areas

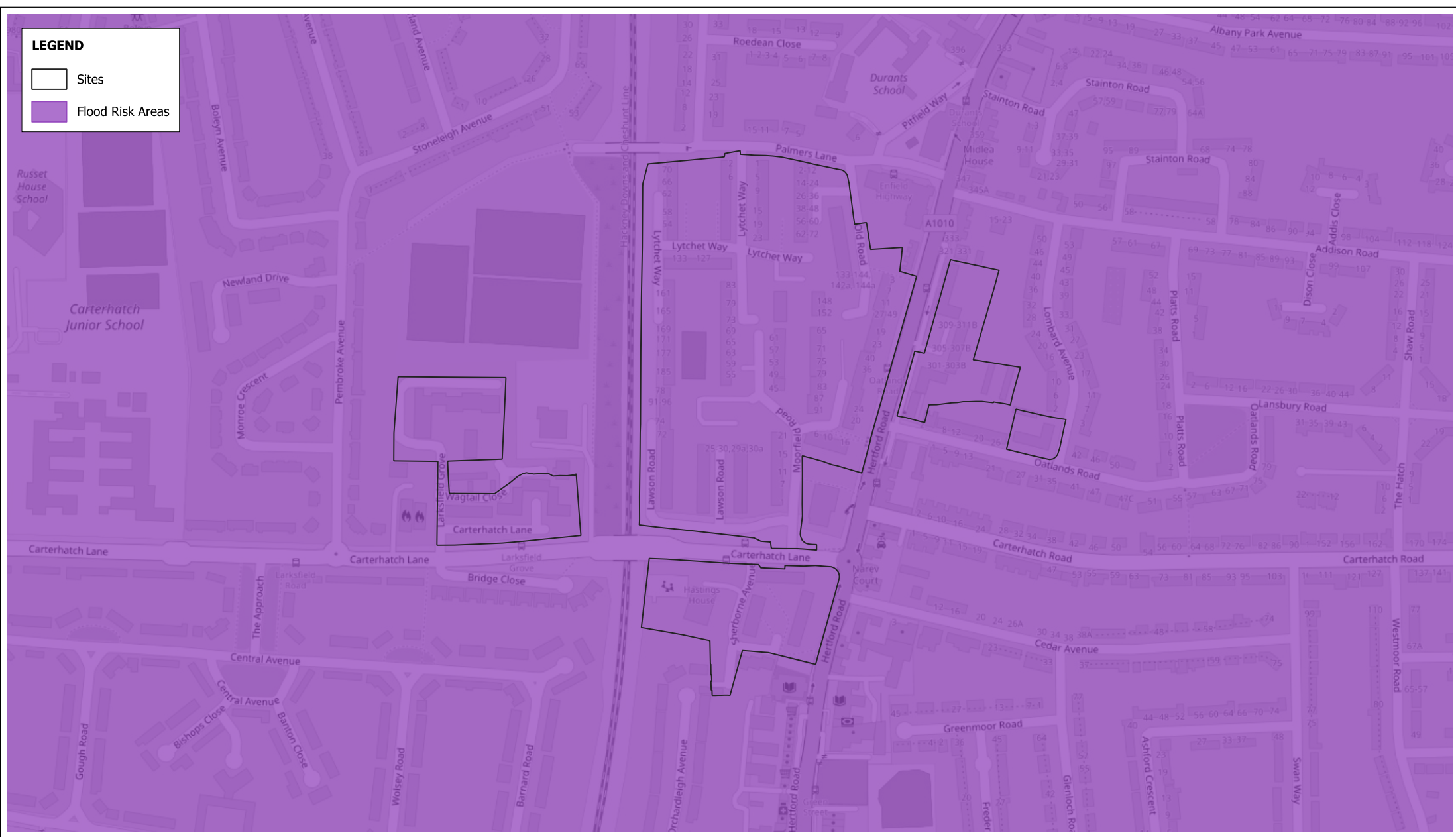
Projection : British National Grid
 Produced by BMT
 Production date : 24/10/2024

Dataset : EA datasets provided by London Borough of Enfield in 2015/2016
 Background : OSM 24/10/2024

Figure:
U.13 - (21)

BMT endeavours to ensure that the information provided in this map is correct at the time of publication. BMT does not warrant, guarantee or make representations regarding the currency and accuracy of information contained in this map. Map contains OS OpenData © Crown copyright and database right 2024. This data is licensed under the Open Government License 3.0.






Flood Risk Areas

Projection : British National Grid
 Produced by BMT
 Production date : 24/10/2024

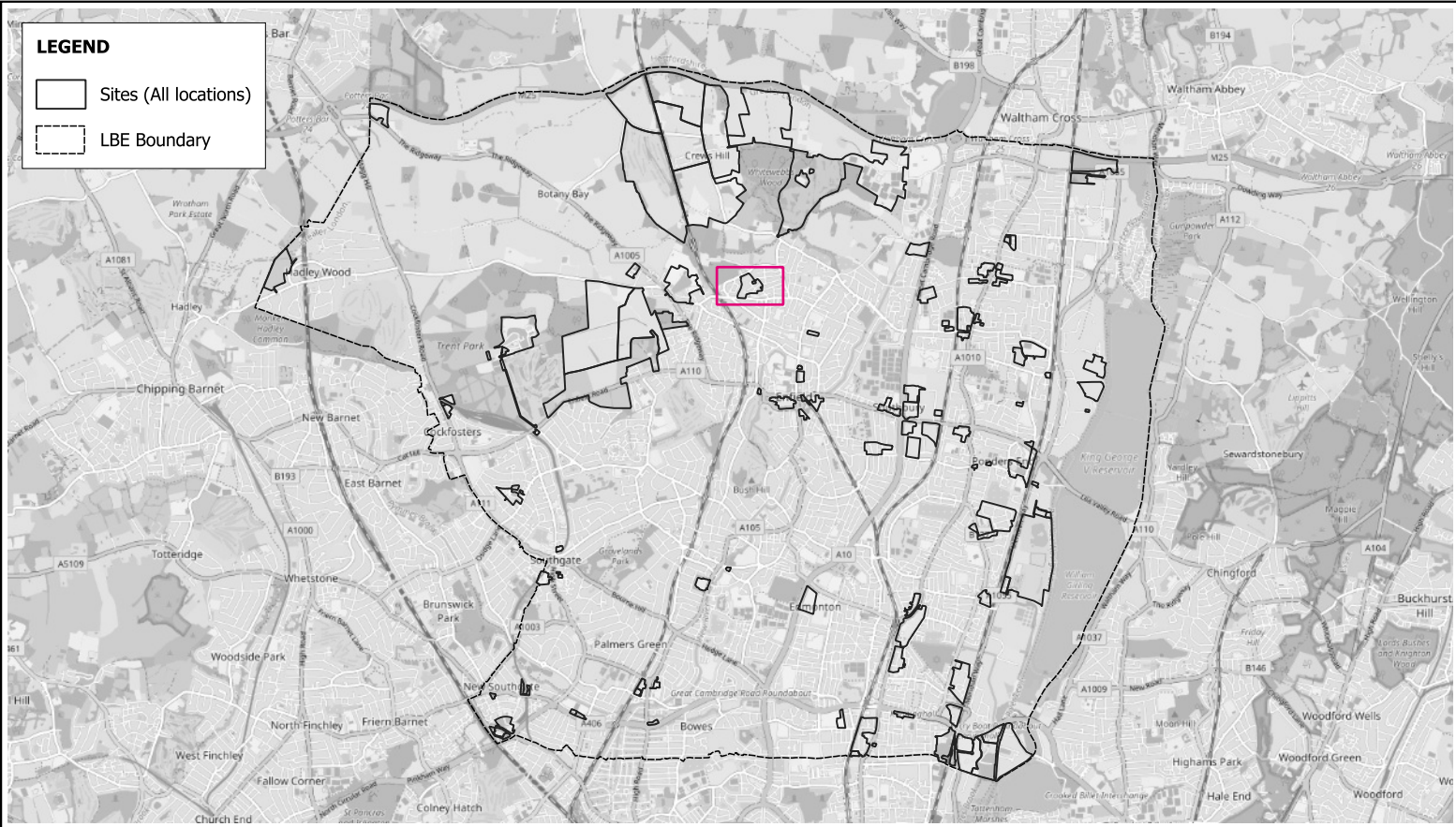
Dataset : EA dataset provided by London Borough of Enfield in 2016
 Background : OSM 24/10/2024

Figure:
U.13 - (22)

BMT endeavours to ensure that the information provided in this map is correct at the time of publication. BMT does not warrant, guarantee or make representations regarding the currency and accuracy of information contained in this map.
 Map contains OS OpenData © Crown copyright and database right 2024. This data is licensed under the Open Government License 3.0.



U.14



Site Location	Projection : British National Grid Produced by BMT Production date : 24/10/2024	Dataset : Provided by London Borough of Enfield on 06/2023 Background : OSM 24/10/2024	Figure: U.14 - (01)
<p>BMT endeavours to ensure that the information provided in this map is correct at the time of publication. BMT does not warrant, guarantee or make representations regarding the currency and accuracy of information contained in this map. Map contains OS OpenData © Crown copyright and database right 2024. This data is licensed under the Open Government License 3.0.</p>		0 1 2 km	

Address	Four Hills Estate, Lavender Hill	Flood Zones 2016 (Ha)	FZ 2: None, FZ 3: None
Postcode	EN2 0NP	Flood Zones 2023 (Ha)	FZ 2: None, FZ 3: None, FZ 3b: None
Ward	Whitewebbs	Fluvial Flooding (1 in 100 year + 17% CC) (Ha)	0 (0%)
Proposed development	Housing and Mixed Use	Surface Water Flooding (1 in 100 year) (Ha)	0.05 (1%)
Area (Ha)	6.52	Pluvial Flooding (1 in 100 year + 17% CC) (Ha)	0.19 (3%)
Watercourses	Not within 200m of watercourse	Risk of Flooding from Reservoirs (Wet Day) (Ha)	High Risk: None, Not High Risk: None
Areas Benefitting from Flood Defences (Ha)	0 (0%)	Risk of Flooding from Reservoirs (Fluvial) (Ha)	None
Groundwater Susceptibility (Ha)	<25%: 3.77 (58%) ≥ 25 < 50%: 2.75 (42%)	Risk of Flooding from Reservoirs (Dry Day) (Ha)	None
Minor and Major Resource Coverage (Ha)	Major: 0 (0%), Minor: 1.01 (15%)	Historic Flooding (Ha)	0 (0%)
Resource Classifications	Minor H	Overtopping Locations	No overtopping has occurred within site
Flood Risk Area (Ha)	6.52 (100%)	Flood Defences	No defences within site
Risk of Flooding from Rivers and Sea (Ha)	High: None, Medium: None, Low: None, Very Low: None	Flood Alert and Warning (Ha)	Alert : 0 (0%), Warning: 0 (0%)

Comments: This site is proposed for residential and mixed-use development.

LEGEND

□ Sites

<ul style="list-style-type: none"> 300 IGNEOUS ROCKS 310 ACID TO INTERMEDIATE PLUTONIC ROCKS 311 GRANITE 313 DIORITE 340 ACID TO INTERMEDIATE VOLCANIC ROCKS 341 RHYOLITE 320 BASIC PLUTONIC ROCKS 321 GABBRO 350 BASIC TO ULTRABASIC VOLCANIC ROCKS 351 BASALT 343 ANDESITE 370 PYROCLASTIC ROCKS 371 TUFF 	<ul style="list-style-type: none"> 400 METAMORPHIC ROCKS 410 WEAKLY METAMORPHIC ROCKS 420 ACID REGIONAL METAMORPHIC ROCKS 423 MICHA SCHIST 424 GNEISS 430 BASIC REGIONAL METAMORPHIC ROCKS 431 GREENSCHIST 440 ULTRABASIC REGIONAL METAMORPHIC ROCKS 441 SERPENTINITE 450 CALCAREOUS REGIONAL METAMORPHIC ROCKS 470 TECTONIC BRECCIA 	<ul style="list-style-type: none"> 100 CLASTIC SEDIMENTARY ROCKS 110 120 SANDSTONE AND CONGLOMERATE 110 PSEPHITE OR RUDITE 111 CONGLOMERATE 120 P SAMMITE OR ARENITE 121 SANDSTONE 1212 FERRUGINOUS SANDSTONE 123 GREYWACKE 130 PELITE, ARGILLITE OR LUTITE (MUDROCKS) 131 CLAYSTONE/MUDSTONE 132 SILTSTONE 	<ul style="list-style-type: none"> 200 SEDIMENTARY ROCKS (CHEMICAL OR BIOGENIC) 211 100 LIMESTONE AND CLASTIC ROCKS 211 LIMESTONE 212 DOLOSTONE 215 CHALK 221 EVAPORITES (GYPSUM) 	<ul style="list-style-type: none"> 500 UNCONSOLIDATED MARINE/FLUVIAL 510 MARINE AND ESTUARINE SANDS 512 QUATERNARY MARINE/ESTUARINE SAND 521 PREQUATERNARY MARINE/ESTUARINE CLAY/SILT 522 QUATERNARY MARINE/ESTUARINE CLAY/SILT 530 FLUVIAL SANDS AND GRAVELS 531 RIVER TERRACE SAND/GRAVEL 530 540 FLUVIAL CLAYS, SILTS SANDS AND GRAVEL 541 RIVER CLAY AND SILT 542 RIVER LOAM 543 OVERBANK DEPOSITS 550 LAKE DEPOSITS 	<ul style="list-style-type: none"> 700 LOESS 711 LOAM LOESS 712 SAND LOESS 720 EOLIAN SAND 800 ORGANIC 810 PEAT 820 SLIME AND 830 COAL
--	---	--	---	--	--

Soil Classification

Projection : British National Grid
 Produced by BMT
 Production date : 24/10/2024

Dataset : Downloaded by BMT
 from UK Soil in 2023
 Background : OSM 24/10/2024

Figure:

U.14 - (02)

BMT endeavours to ensure that the information provided in this map is correct at the time of publication. BMT does not warrant, guarantee or make representations regarding the currency and accuracy of information contained in this map. Map contains OS OpenData © Crown copyright and database right 2024. This data is licensed under the Open Government License 3.0.

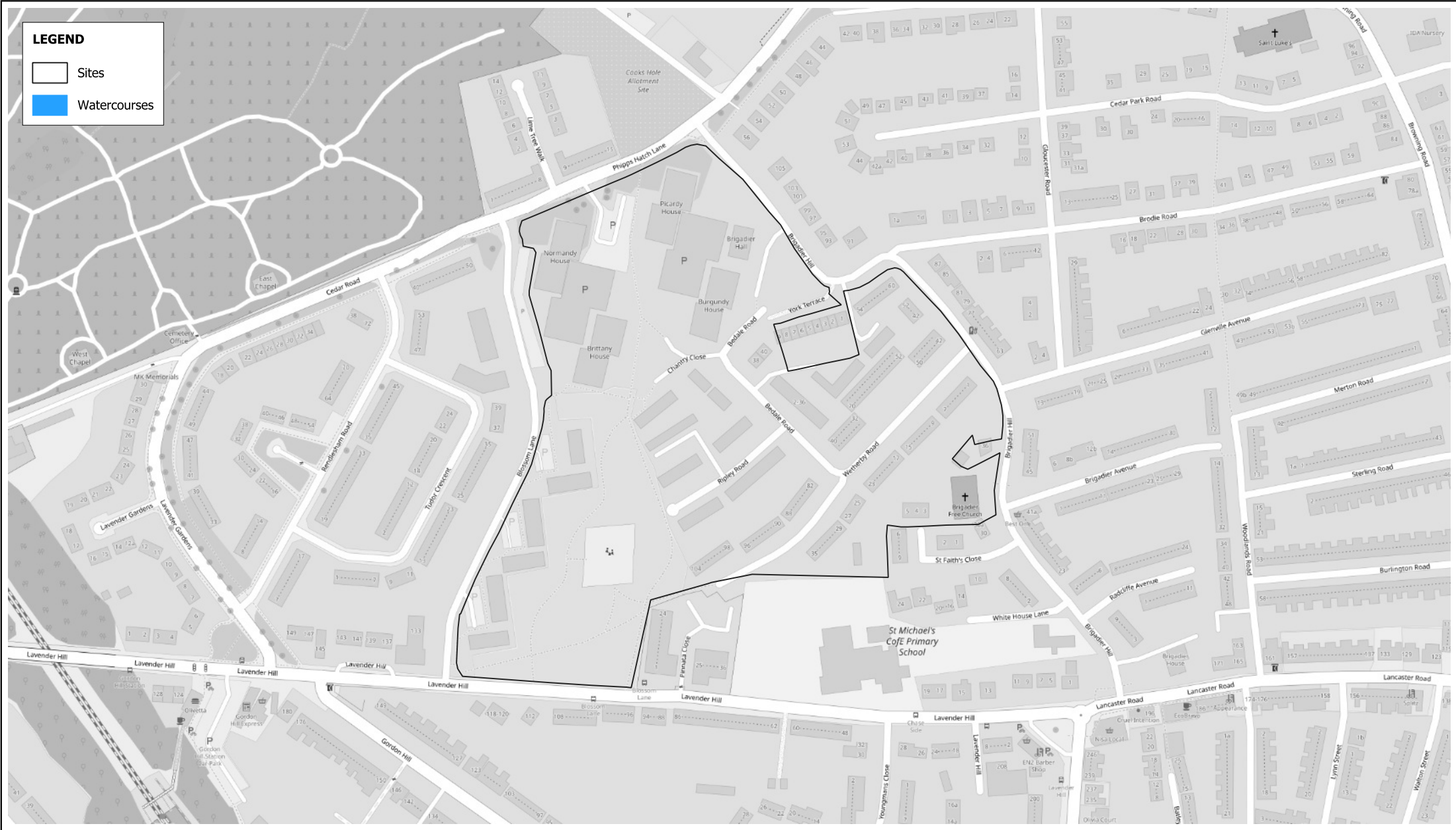


0 80 160 m



LEGEND

- Sites
- Watercourses



Main Watercourses

Projection : British National Grid
 Produced by BMT
 Production date : 24/10/2024





Dataset : Provided by
 London Borough of Enfield on 05/2016
 Background : OSM 24/10/2024

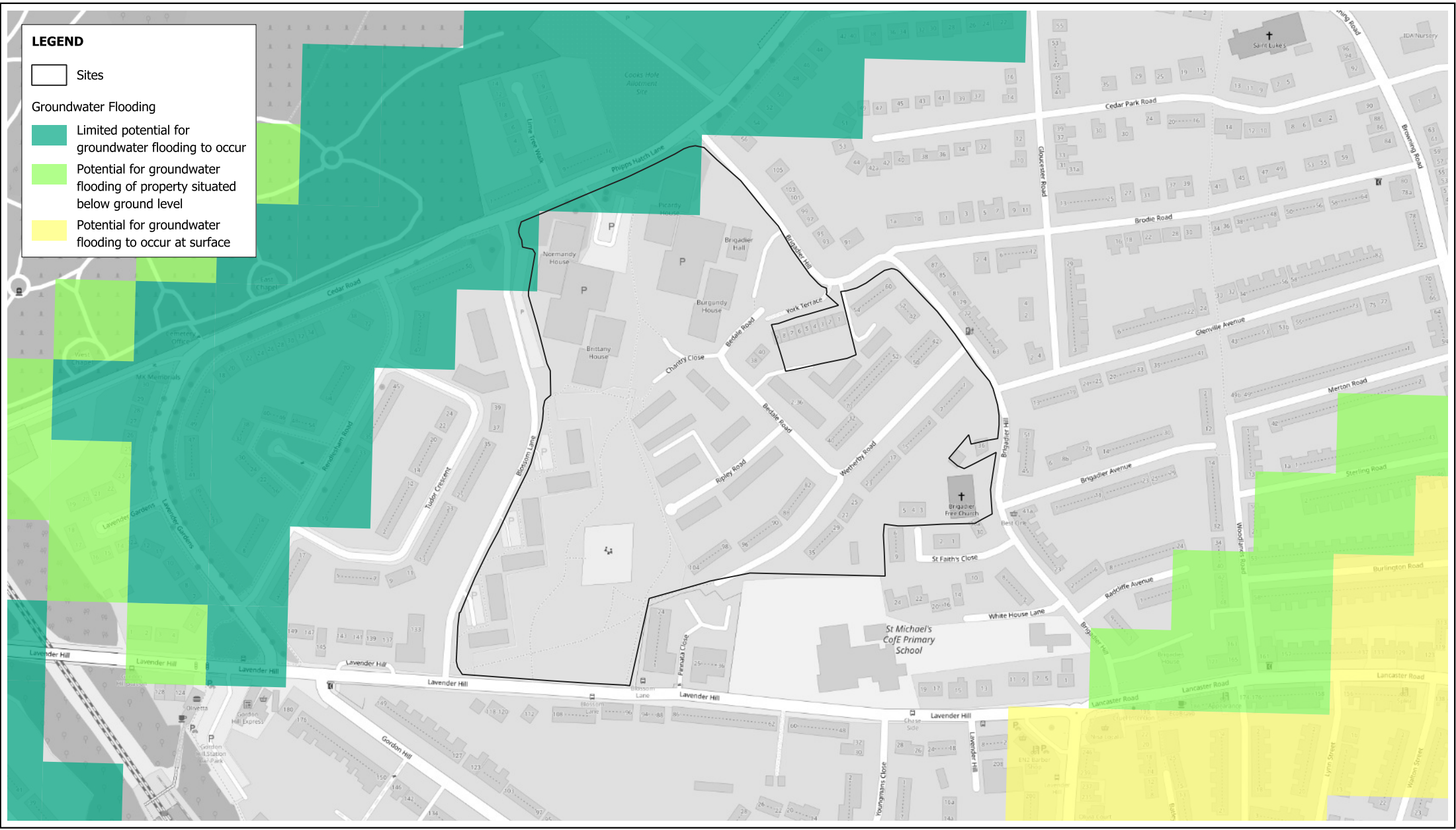
Figure: **U.14 - (03)**

BMT endeavours to ensure that the information provided in this map is correct at the time of publication. BMT does not warrant, guarantee or make representations regarding the currency and accuracy of information contained in this map. Map contains OS OpenData © Crown copyright and database right 2024. This data is licensed under the Open Government License 3.0.



LEGEND

-  Sites
- Groundwater Flooding**
 -  Limited potential for groundwater flooding to occur
 -  Potential for groundwater flooding of property situated below ground level
 -  Potential for groundwater flooding to occur at surface



Groundwater Flooding

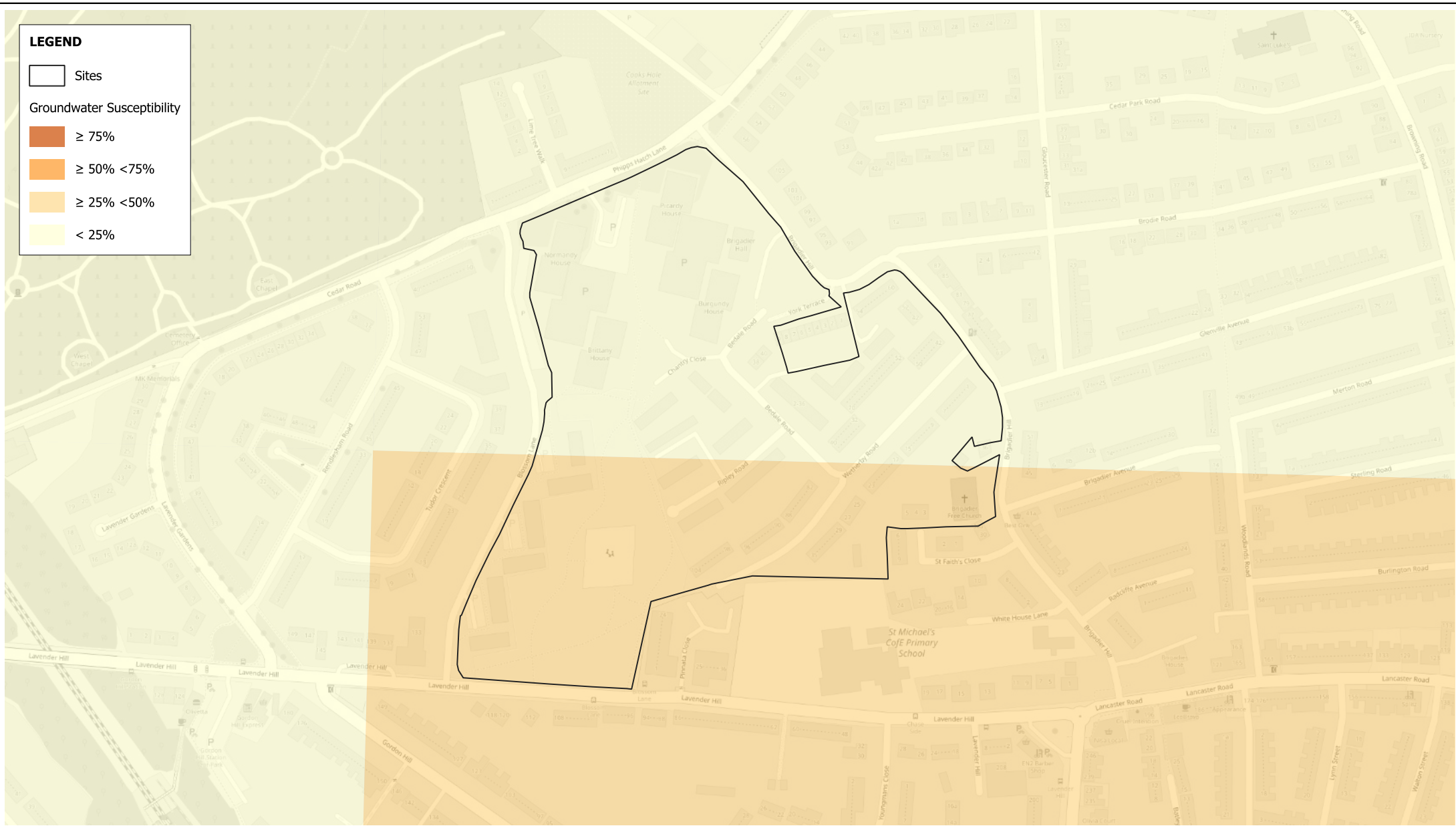
Projection : British National Grid
Produced by BMT
Production date : 24/10/2024

Dataset : BGS dataset received by BMT on 06/2023
Background : OSM 24/10/2024

Figure:
U.14 - (04)

BMT endeavours to ensure that the information provided in this map is correct at the time of publication. BMT does not warrant, guarantee or make representations regarding the currency and accuracy of information contained in this map. Map contains OS OpenData © Crown copyright and database right 2024. This data is licensed under the Open Government License 3.0. Derived from borough wide scale BGS Digital Data under Licence No. 2023/051 British Geological Survey © and Database Right UKRI. All rights reserved.





Groundwater Susceptibility

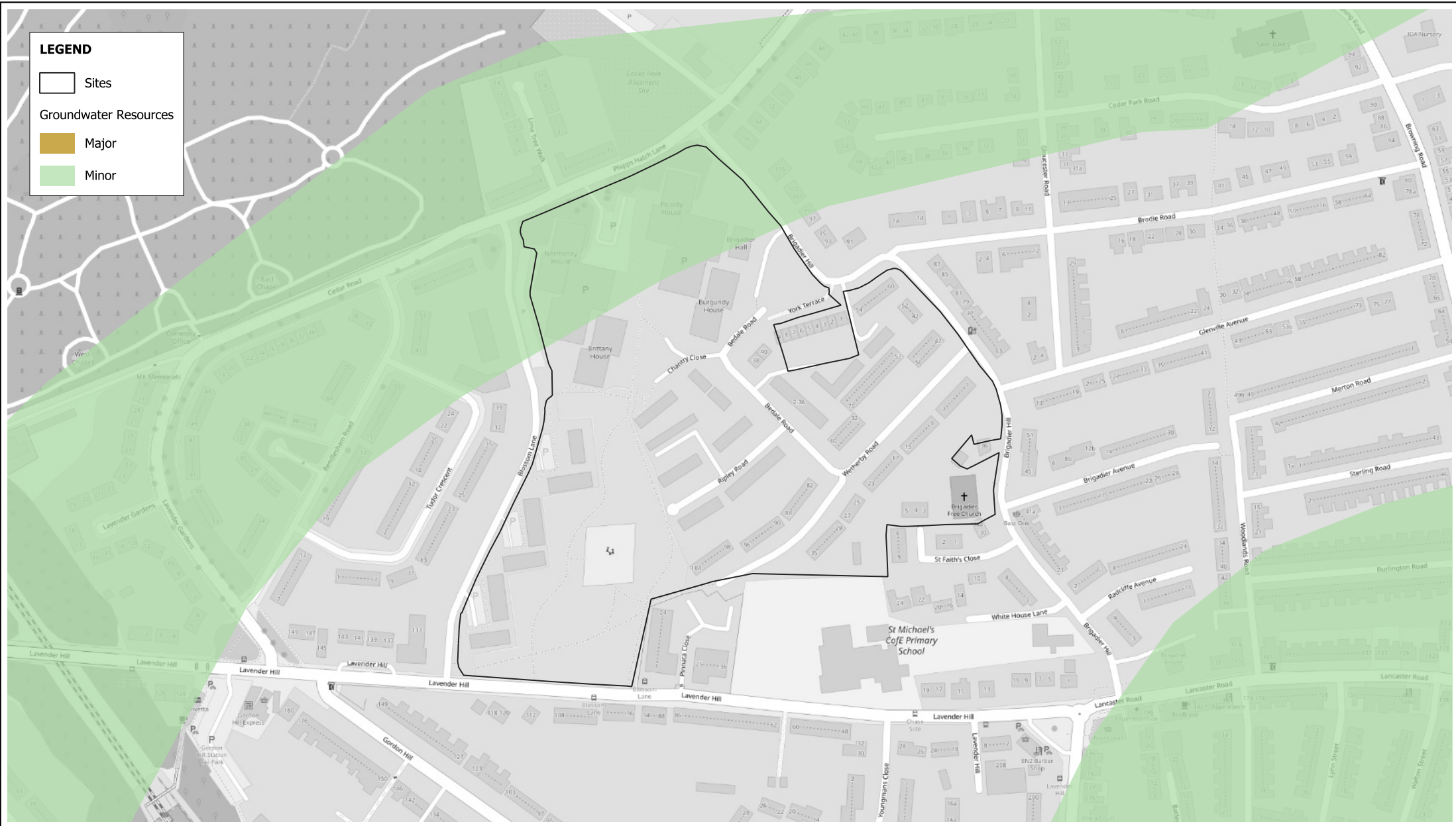
Projection : British National Grid
 Produced by BMT
 Production date : 24/10/2024

Dataset : EA dataset provided by
 London Borough of Enfield on 02/2016
 Background : OSM 24/10/2024

Figure:
U.14 - (05)

BMT endeavours to ensure that the information provided in this map is correct at the time of publication. BMT does not warrant, guarantee or make representations regarding the currency and accuracy of information contained in this map. Map contains OS OpenData © Crown copyright and database right 2024. This data is licensed under the Open Government License 3.0.





Groundwater Resources

Projection : British National Grid
 Produced by BMT
 Production date : 24/10/2024





Dataset : EA dataset provided by
 London Borough of Enfield on 02/2016
 Background : OSM 24/10/2024

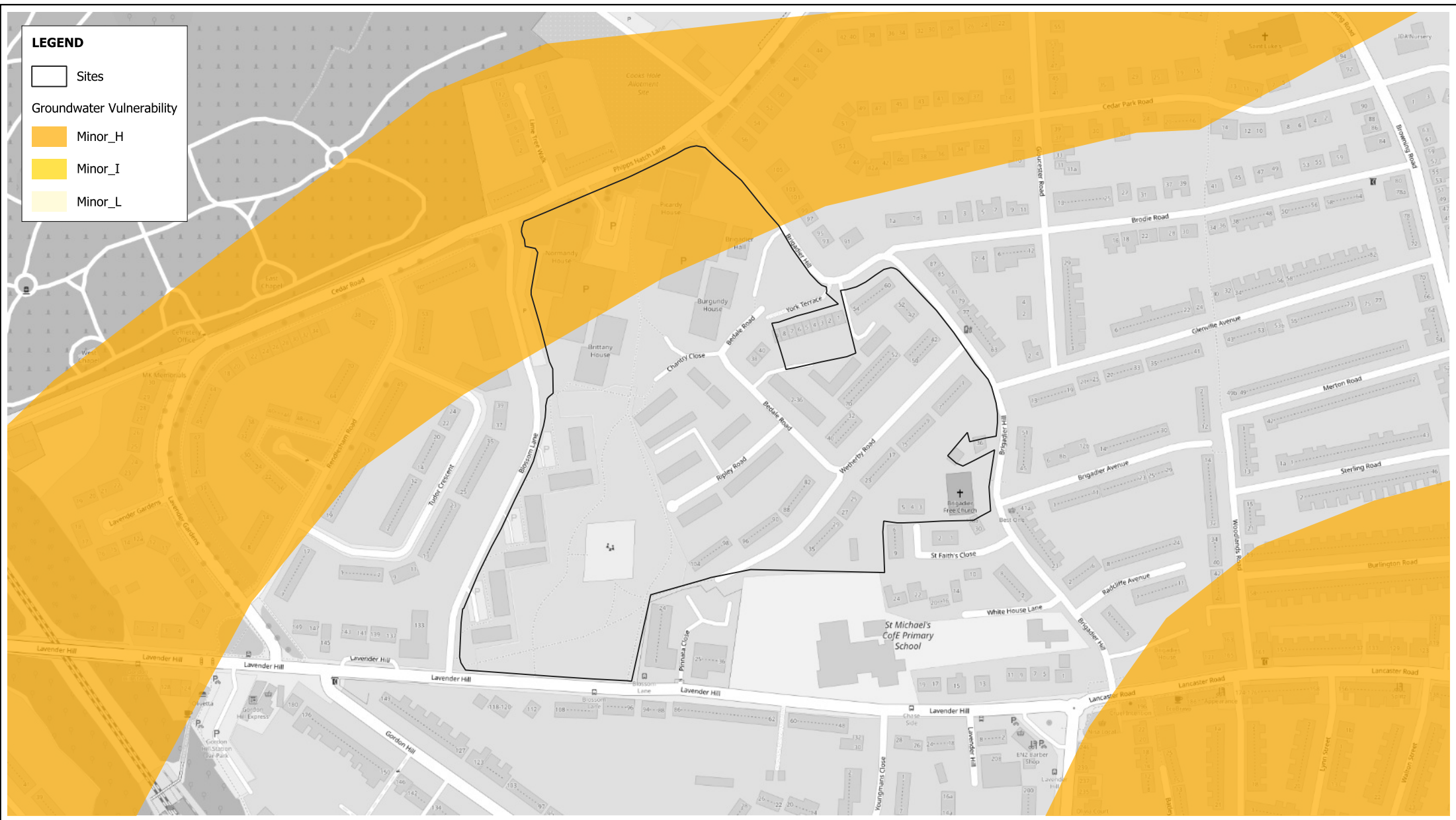
Figure:
U.14 - (06)

BMT endeavours to ensure that the information provided in this map is correct at the time of publication. BMT does not warrant, guarantee or make representations regarding the currency and accuracy of information contained in this map.
 Map contains OS OpenData © Crown copyright and database right 2024. This data is licensed under the Open Government License 3.0.



LEGEND

-  Sites
- Groundwater Vulnerability**
-  Minor_H
-  Minor_I
-  Minor_L



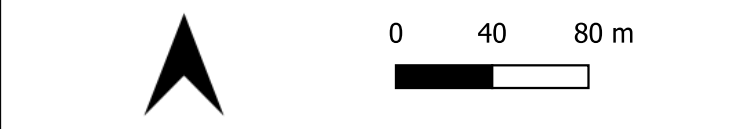
Groundwater Vulnerability

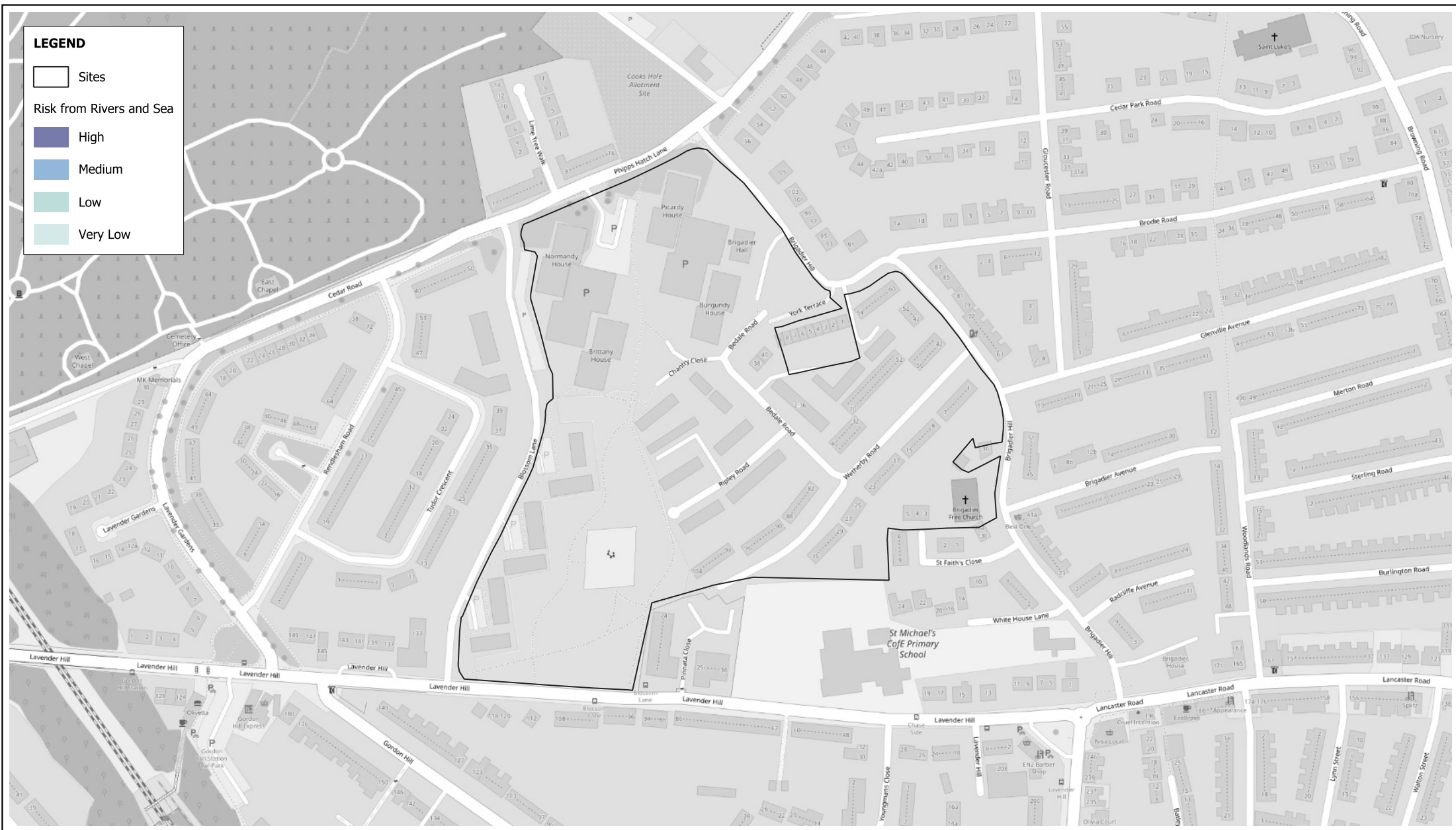
Projection : British National Grid
 Produced by BMT
 Production date : 24/10/2024

Dataset : EA dataset provided by
 London Borough of Enfield on 02/2016
 Background : OSM 24/10/2024






Figure:
U.14 - (07)

BMT endeavours to ensure that the information provided in this map is correct at the time of publication. BMT does not warrant, guarantee or make representations regarding the currency and accuracy of information contained in this map.
 Map contains OS OpenData © Crown copyright and database right 2024. This data is licensed under the Open Government License 3.0.





LEGEND

-  Sites
- Risk from Rivers and Sea
 -  High
 -  Medium
 -  Low
 -  Very Low

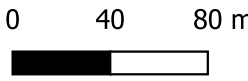
Risk from Rivers and Sea

Projection : British National Grid
 Produced by BMT
 Production date : 24/10/2024

Dataset : EA dataset provided by London Borough of Enfield on 02/2016
 Background : OSM 24/10/2024





Figure:
U.14 - (08)

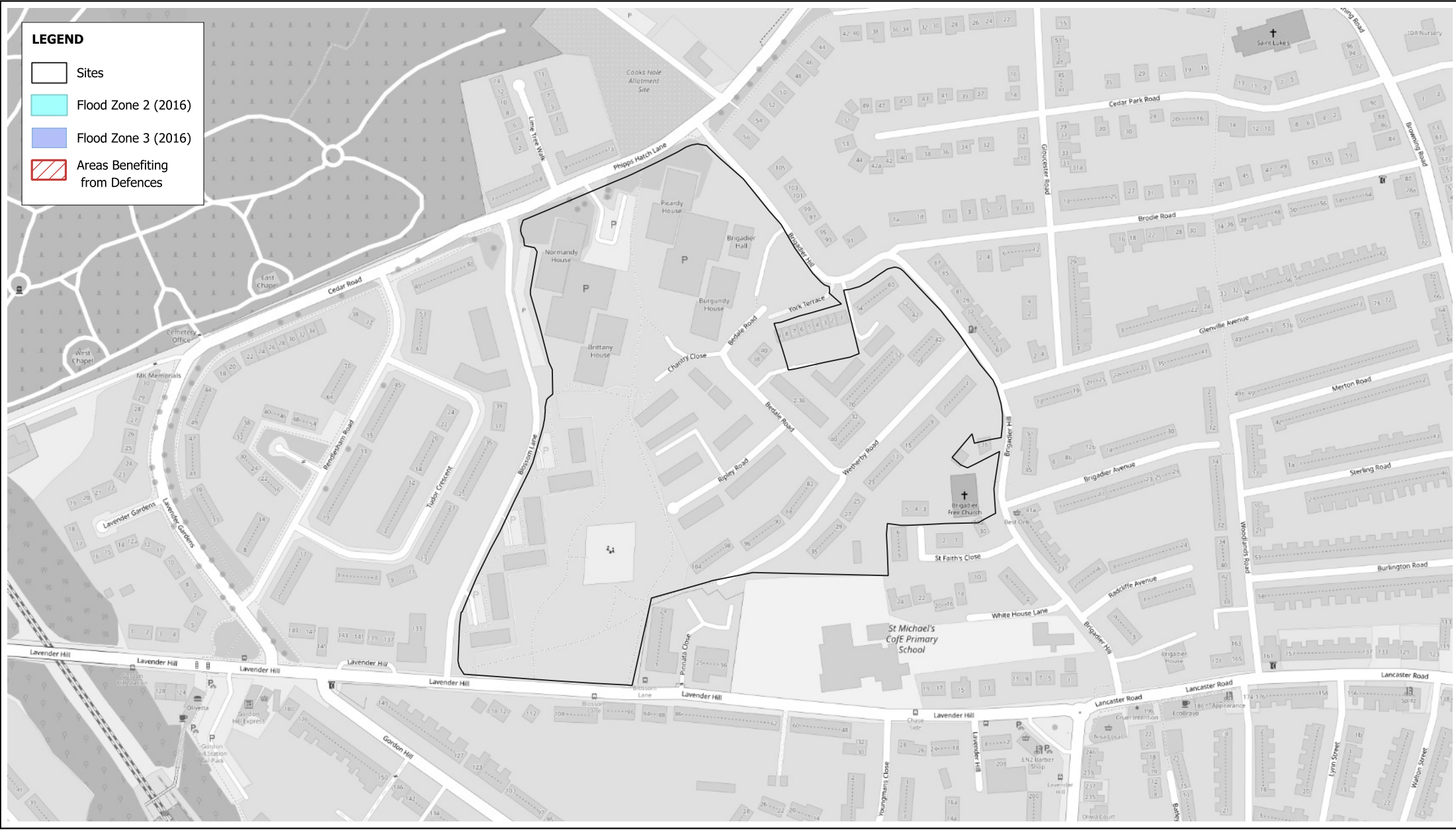
BMT endeavours to ensure that the information provided in this map is correct at the time of publication. BMT does not warrant, guarantee or make representations regarding the currency and accuracy of information contained in this map. Map contains OS OpenData © Crown copyright and database right 2024. This data is licensed under the Open Government License 3.0.



LEGEND

-  Sites
-  Flood Zone 2 (2016)
-  Flood Zone 3 (2016)
-  Areas Benefiting from Defences



Flood Zones (provided 2016)

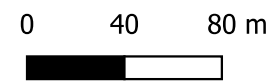
Projection : British National Grid
Produced by BMT
Production date : 24/10/2024

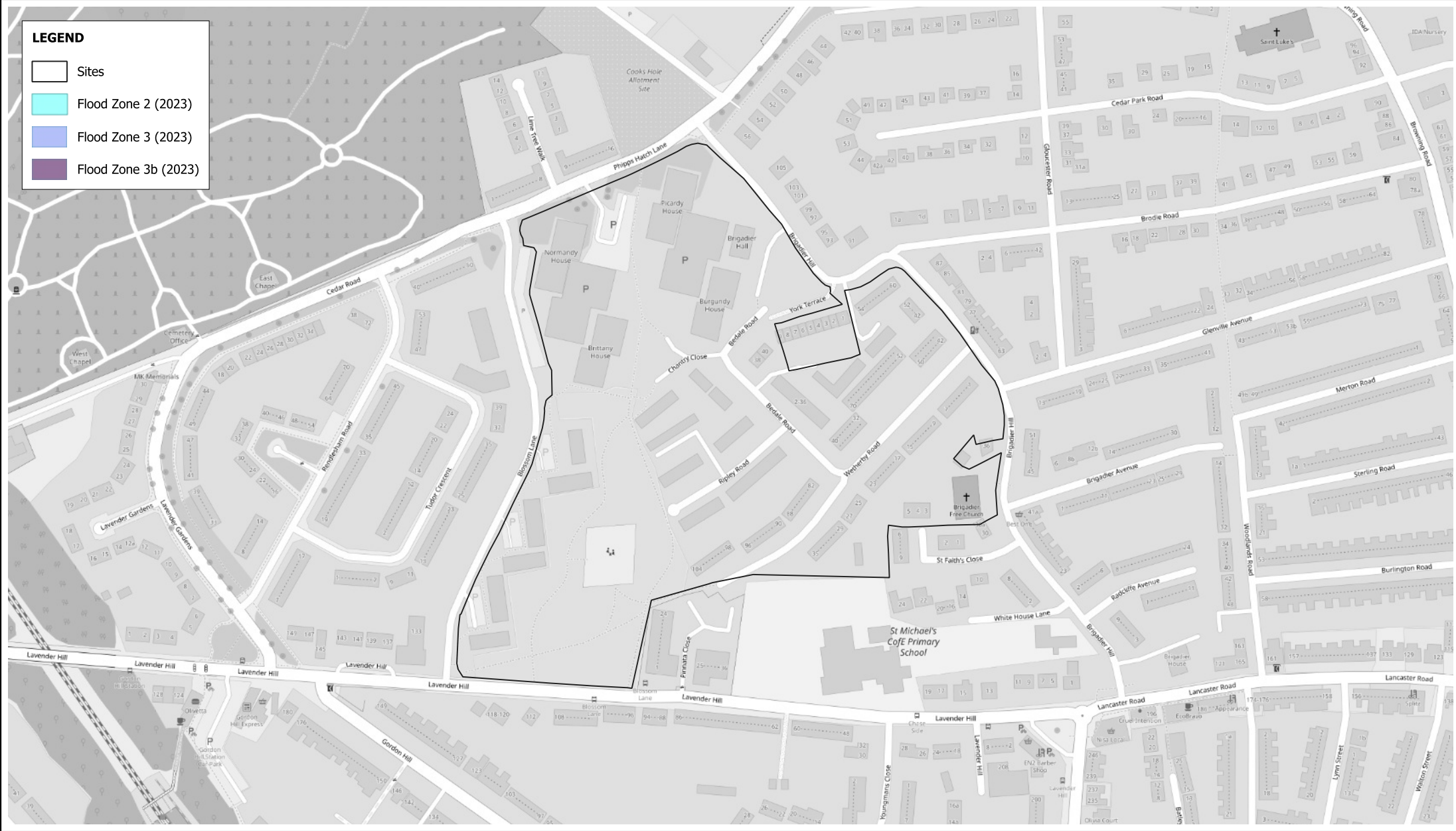
Dataset : EA datasets provided by
London Borough of Enfield on 02/2016
Background : OSM 24/10/2024

Figure:

U.14 - (09)

BMT endeavours to ensure that the information provided in this map is correct at the time of publication. BMT does not warrant, guarantee or make representations regarding the currency and accuracy of information contained in this map. Map contains OS OpenData © Crown copyright and database right 2024. This data is licensed under the Open Government License 3.0.





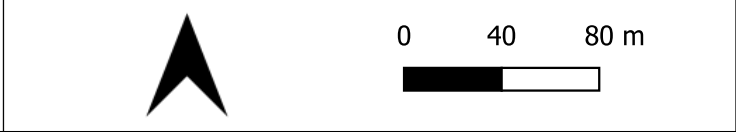
Flood Zones (provided 2023)

Projection : British National Grid
 Produced by BMT
 Production date : 24/10/2024





Dataset : EA datasets provided by
 London Borough of Enfield on 05/2023
 Background : OSM 24/10/2024

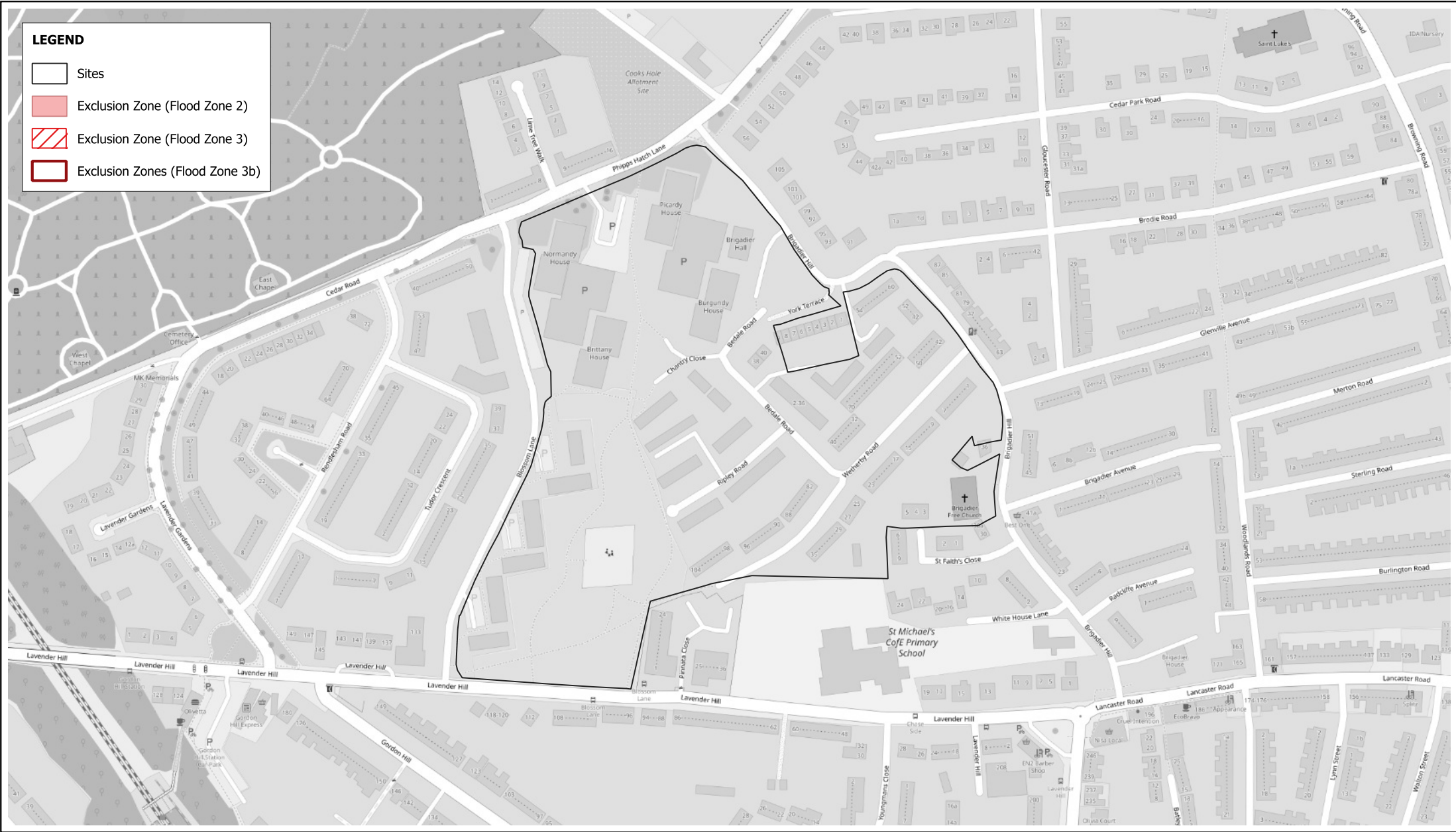
Figure:
U.14 - (10)

BMT endeavours to ensure that the information provided in this map is correct at the time of publication. BMT does not warrant, guarantee or make representations regarding the currency and accuracy of information contained in this map.
 Map contains OS OpenData © Crown copyright and database right 2024. This data is licensed under the Open Government License 3.0.



LEGEND

-  Sites
-  Exclusion Zone (Flood Zone 2)
-  Exclusion Zone (Flood Zone 3)
-  Exclusion Zones (Flood Zone 3b)




Exclusion Zones

Projection : British National Grid
Produced by BMT
Production date : 24/10/2024



Dataset : EA datasets provided by
London Borough of Enfield on 05/2023
Background : OSM 24/10/2024

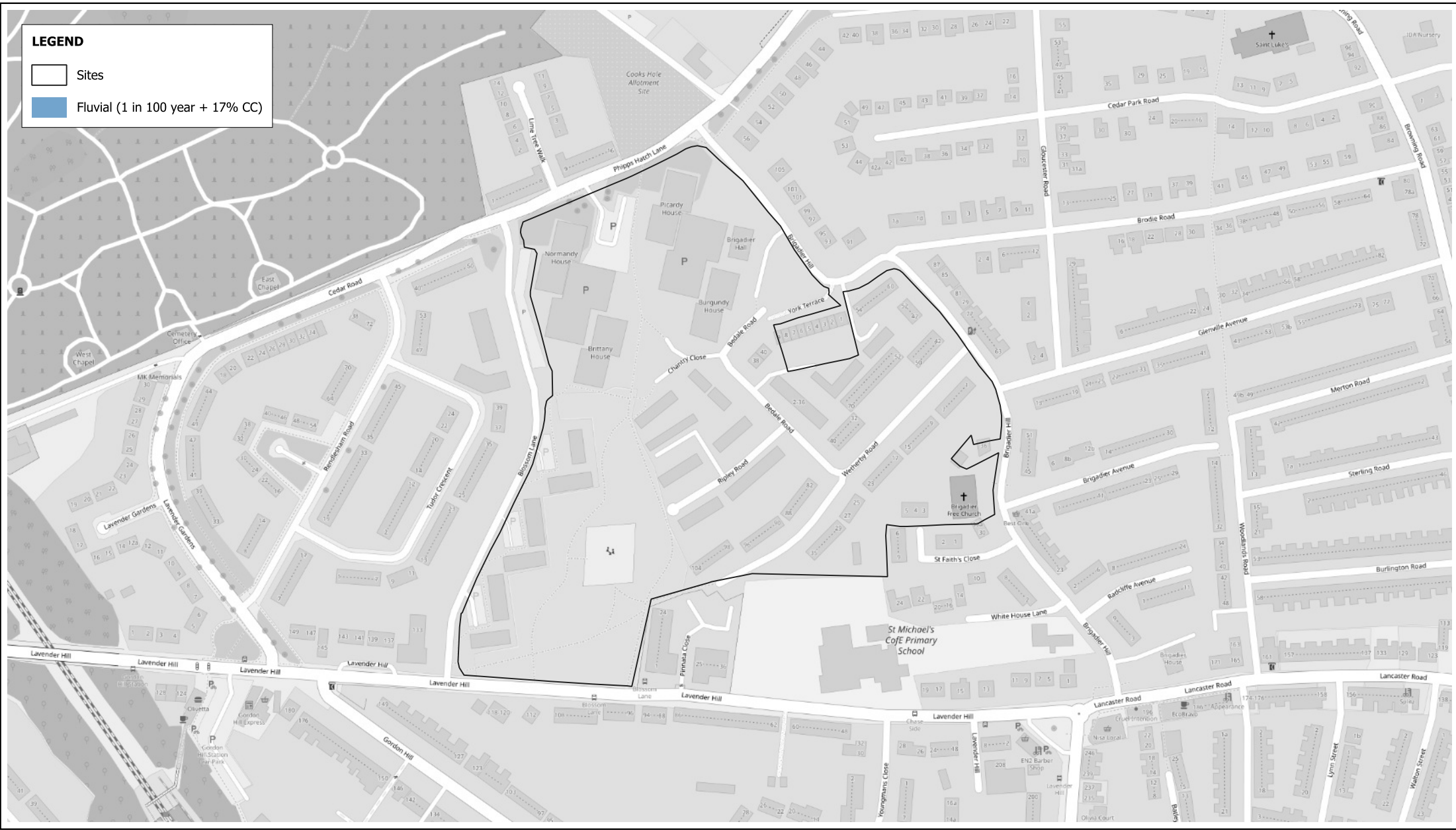
Figure:
U.14 - (11)

BMT endeavours to ensure that the information provided in this map is correct at the time of publication. BMT does not warrant, guarantee or make representations regarding the currency and accuracy of information contained in this map.
Map contains OS OpenData © Crown copyright and database right 2024. This data is licensed under the Open Government License 3.0.



LEGEND

-  Sites
-  Fluvial (1 in 100 year + 17% CC)



Fluvial Flooding (1 in 100 year + 17% CC)

Projection : British National Grid
Produced by BMT
Production date : 24/10/2024



Dataset : Provided by
London Borough of Enfield on 05/2023
Background : OSM 24/10/2024

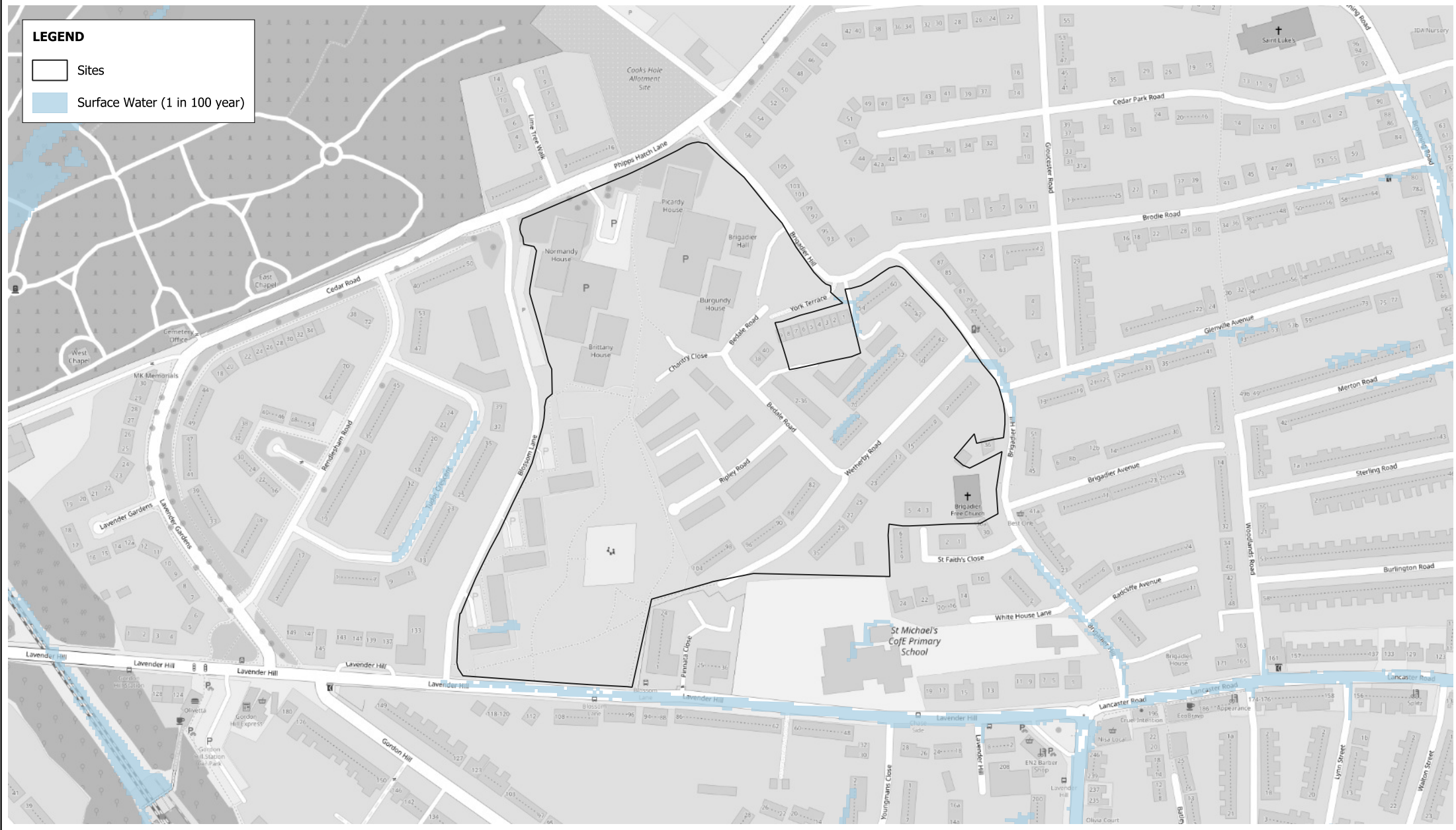
Figure:
U.14 - (12)

BMT endeavours to ensure that the information provided in this map is correct at the time of publication. BMT does not warrant, guarantee or make representations regarding the currency and accuracy of information contained in this map. Map contains OS OpenData © Crown copyright and database right 2024. This data is licensed under the Open Government License 3.0.



LEGEND

-  Sites
-  Surface Water (1 in 100 year)



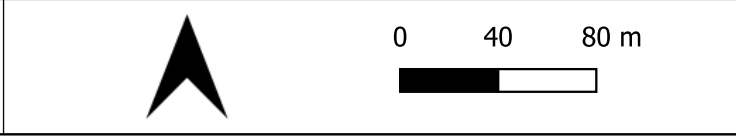
Surface Water Flooding (1 in 100 year)

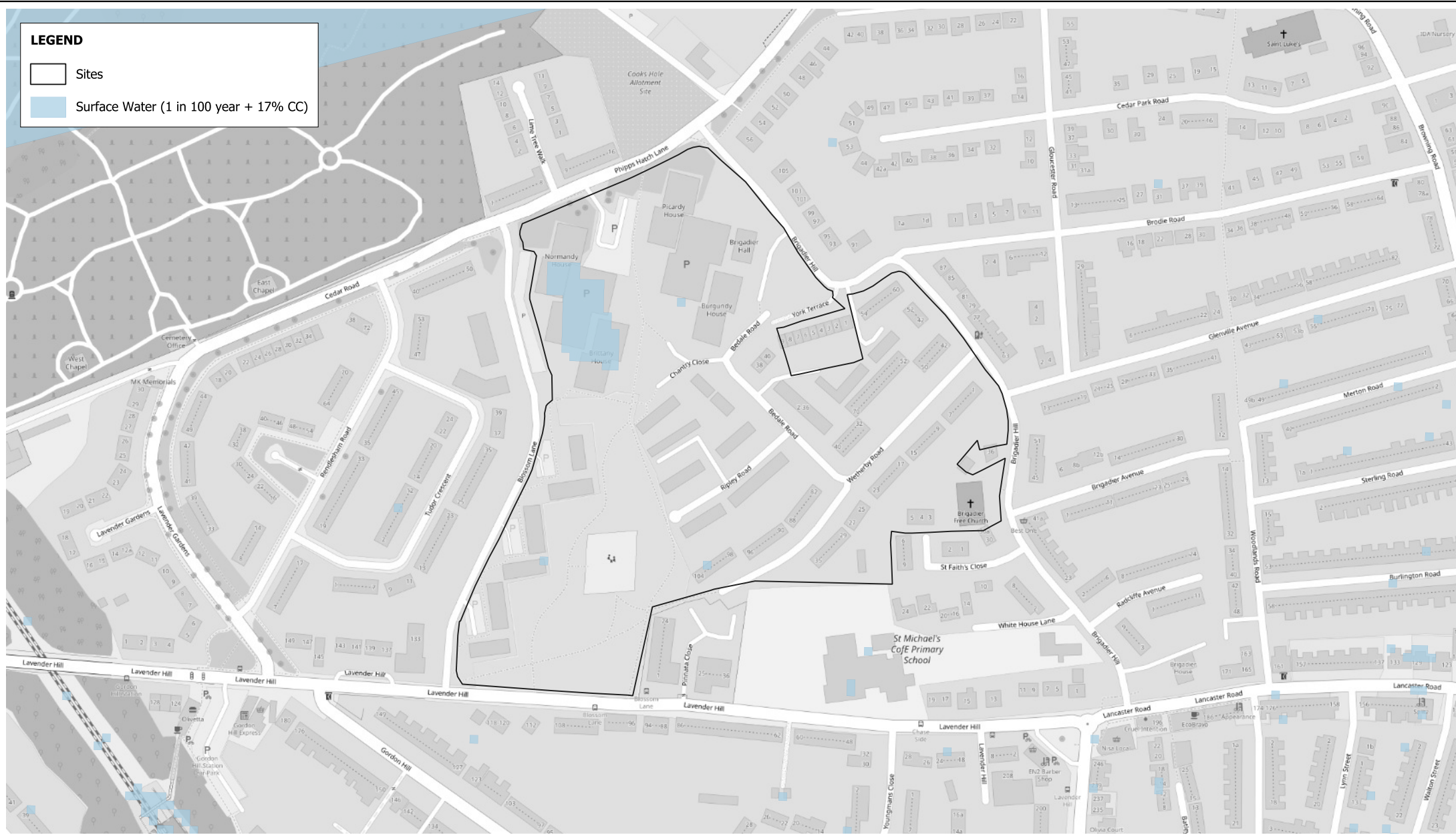
Projection : British National Grid
 Produced by BMT
 Production date : 24/10/2024

Dataset : Provided by
 London Borough of Enfield on 05/2023
 Background : OSM 24/10/2024

Figure:
U.14 - (13)

BMT endeavours to ensure that the information provided in this map is correct at the time of publication. BMT does not warrant, guarantee or make representations regarding the currency and accuracy of information contained in this map. Map contains OS OpenData © Crown copyright and database right 2024. This data is licensed under the Open Government License 3.0.





Surface Water Flooding (1 in 100 year + 17% CC)

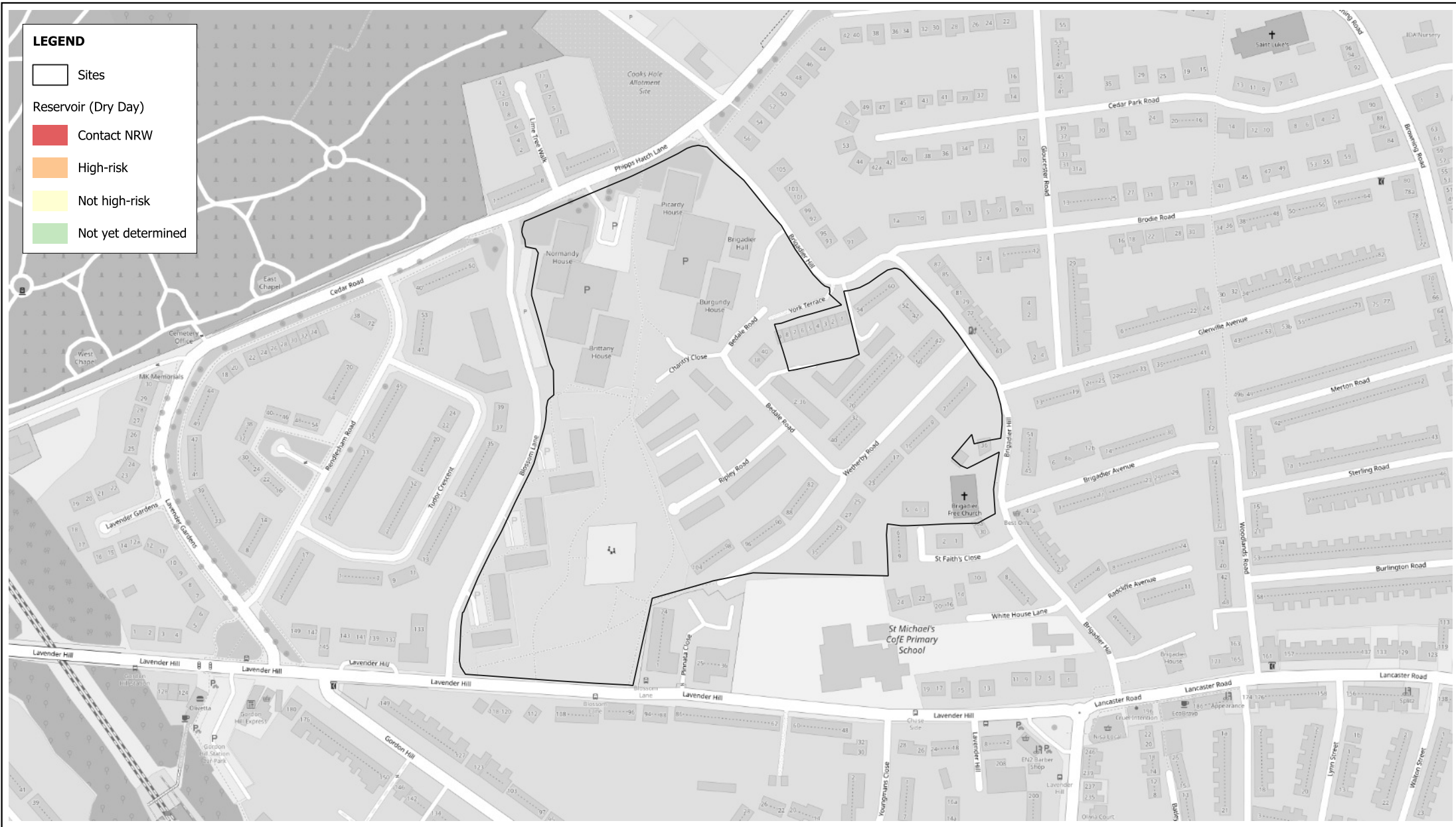
Projection : British National Grid
 Produced by BMT
 Production date : 24/10/2024

Dataset : Provided by London Borough of Enfield on 05/2023
 Background : OSM 24/10/2024

Figure:
U.14 - (14)

BMT endeavours to ensure that the information provided in this map is correct at the time of publication. BMT does not warrant, guarantee or make representations regarding the currency and accuracy of information contained in this map. Map contains OS OpenData © Crown copyright and database right 2024. This data is licensed under the Open Government License 3.0.





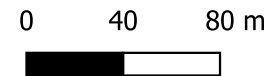
Risk of Flooding from Reservoirs (Dry Day)

Projection : British National Grid
 Produced by BMT
 Production date : 24/10/2024

Dataset : EA dataset from 05/2023
 Background : OSM 24/10/2024

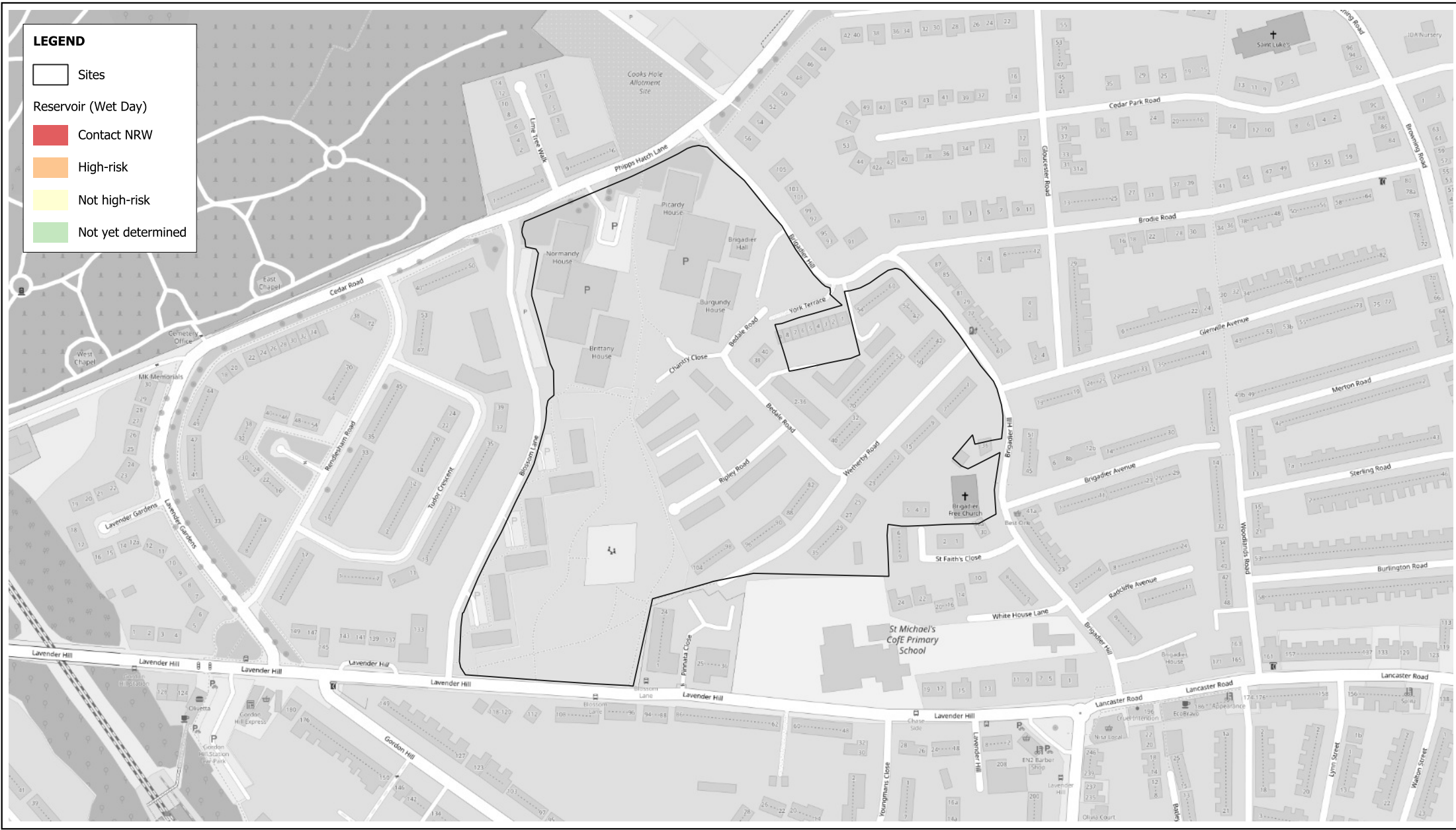
Figure:
U.14 - (15)

BMT endeavours to ensure that the information provided in this map is correct at the time of publication. BMT does not warrant, guarantee or make representations regarding the currency and accuracy of information contained in this map. Map contains OS OpenData © Crown copyright and database right 2024. This data is licensed under the Open Government License 3.0.



LEGEND

- Sites
- Reservoir (Wet Day)
 - Contact NRW
 - High-risk
 - Not high-risk
 - Not yet determined



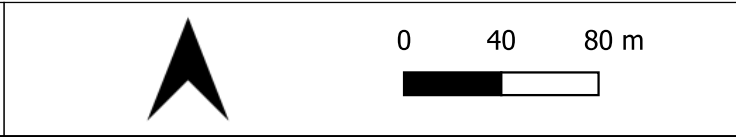
Risk of Flooding from Reservoirs (Wet Day)

Projection : British National Grid
Produced by BMT
Production date : 24/10/2024






Dataset : EA dataset from 05/2023
Background : OSM 24/10/2024

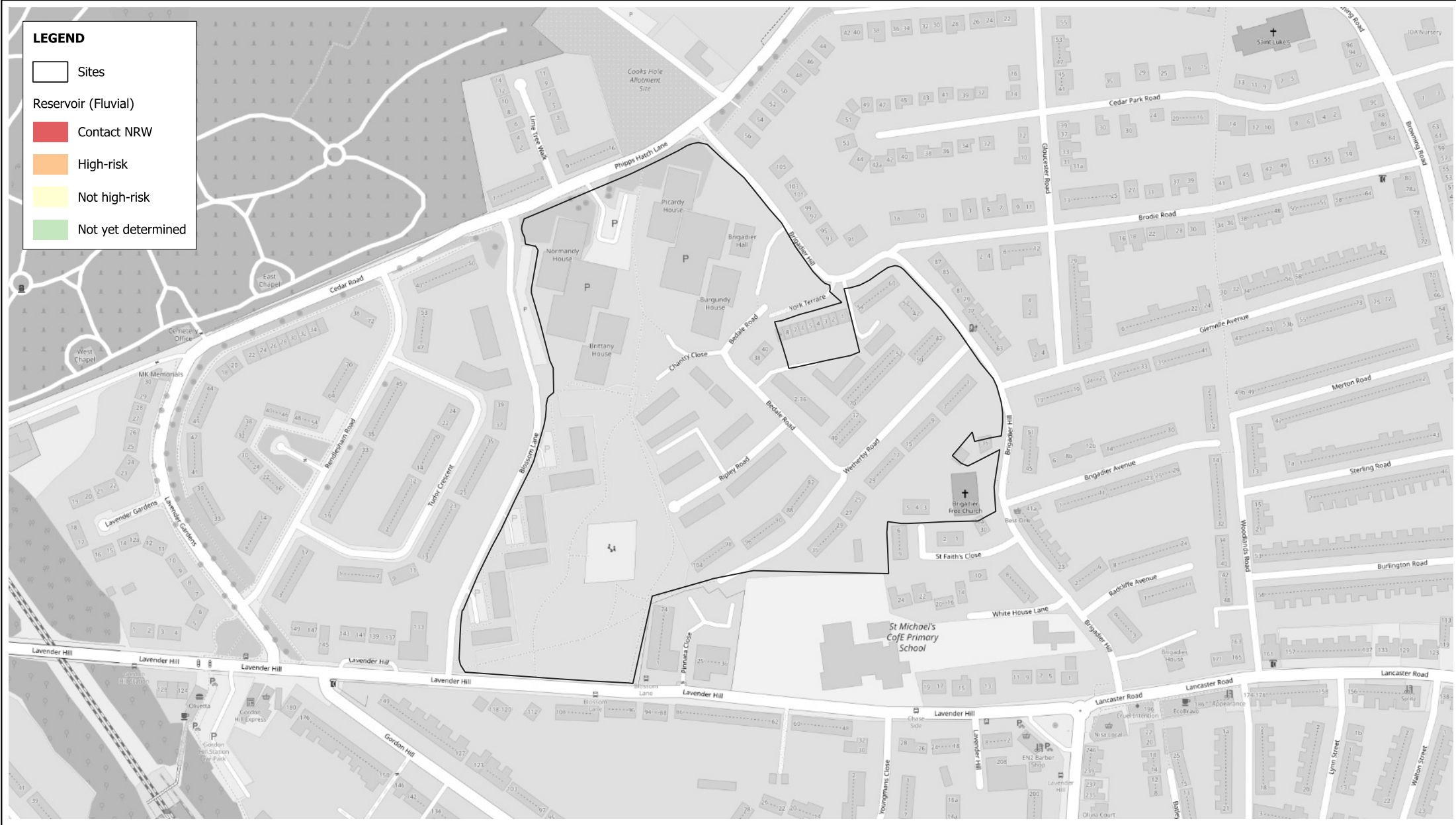
Figure:
U.14 - (16)

BMT endeavours to ensure that the information provided in this map is correct at the time of publication. BMT does not warrant, guarantee or make representations regarding the currency and accuracy of information contained in this map. Map contains OS OpenData © Crown copyright and database right 2024. This data is licensed under the Open Government License 3.0.



LEGEND

-  Sites
-  Contact NRW
-  High-risk
-  Not high-risk
-  Not yet determined



Risk of Flooding from Reservoirs (Fluvial)

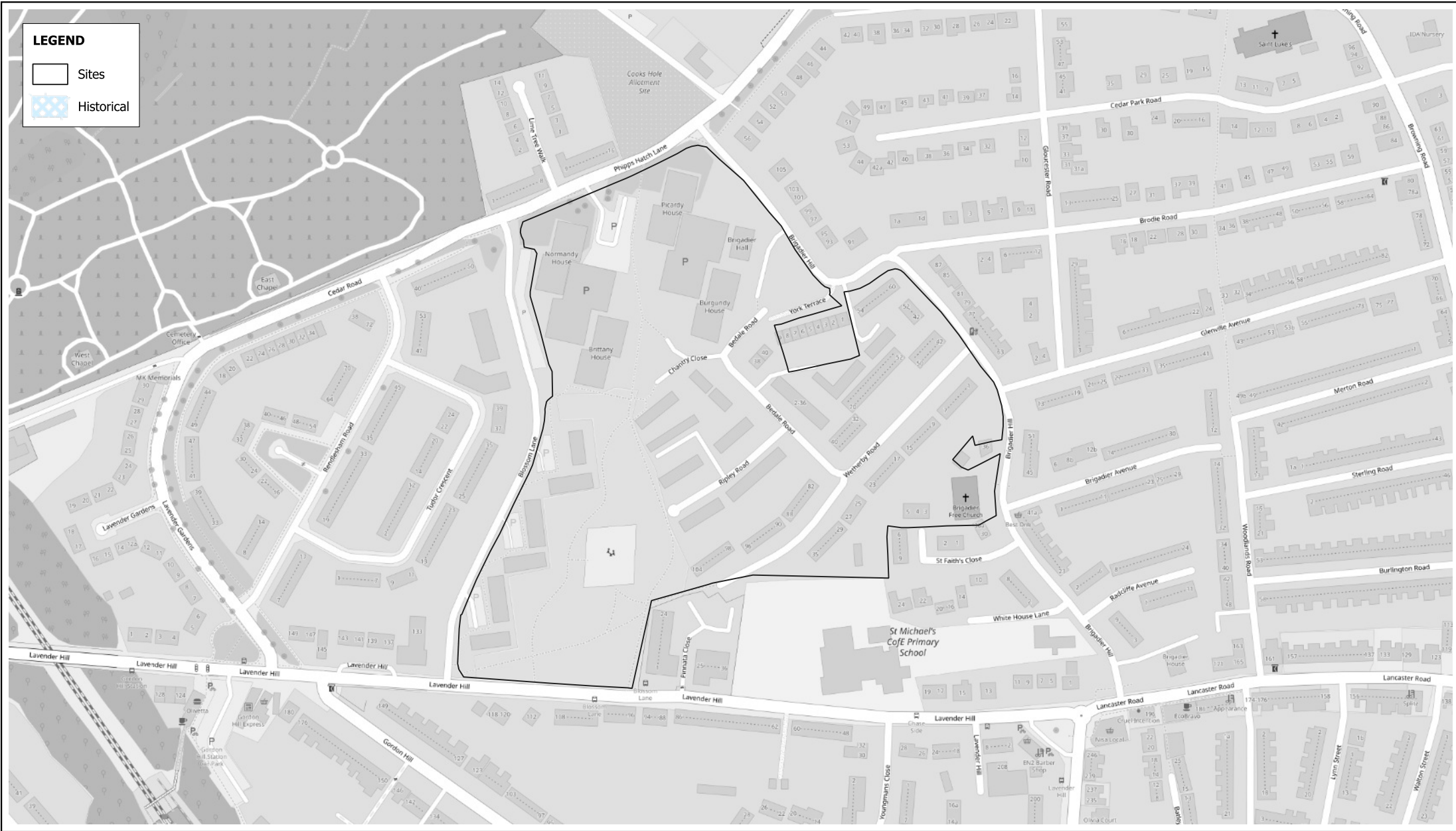
Projection : British National Grid
 Produced by BMT
 Production date : 24/10/2024

Dataset : EA dataset from 05/2023
 Background : OSM 24/10/2024

Figure:
U.14 - (17)

BMT endeavours to ensure that the information provided in this map is correct at the time of publication. BMT does not warrant, guarantee or make representations regarding the currency and accuracy of information contained in this map.
 Map contains OS OpenData © Crown copyright and database right 2024. This data is licensed under the Open Government License 3.0.





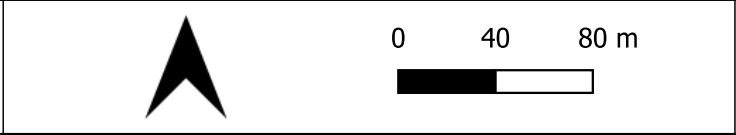
Historic Flood Areas

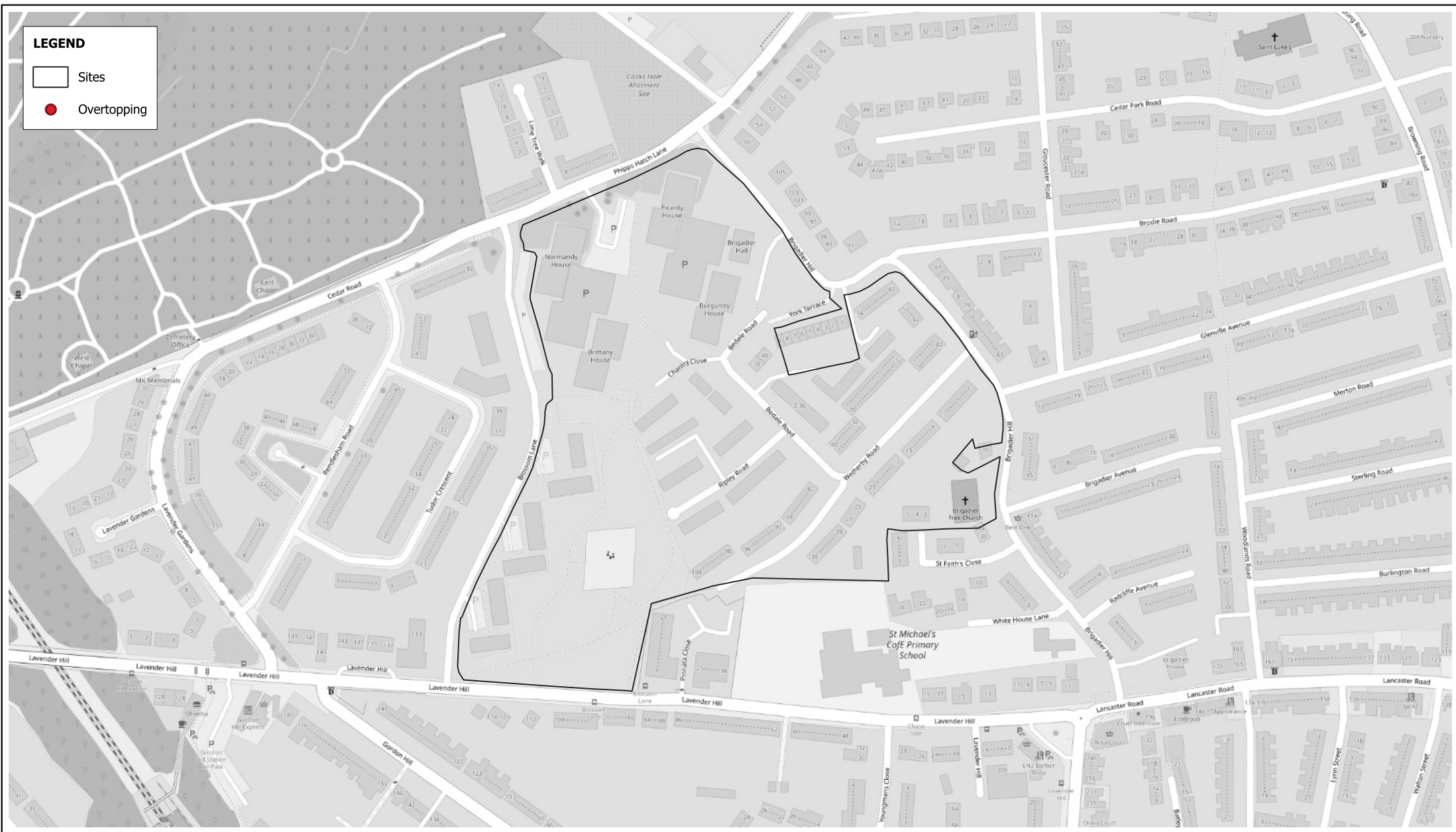
Projection : British National Grid
 Produced by BMT
 Production date : 24/10/2024

Dataset : EA dataset provided by
 London Borough of Enfield on 02/2016
 Background : OSM 24/10/2024

Figure:
U.14 - (18)

BMT endeavours to ensure that the information provided in this map is correct at the time of publication. BMT does not warrant, guarantee or make representations regarding the currency and accuracy of information contained in this map.
 Map contains OS OpenData © Crown copyright and database right 2024. This data is licensed under the Open Government License 3.0.





Overtopping (Canals and other artificial bodies)

Projection : British National Grid
 Produced by BMT
 Production date : 24/10/2024

Dataset : Canal River Trust dataset
 from 05/2023
 Background : OSM 24/10/2024

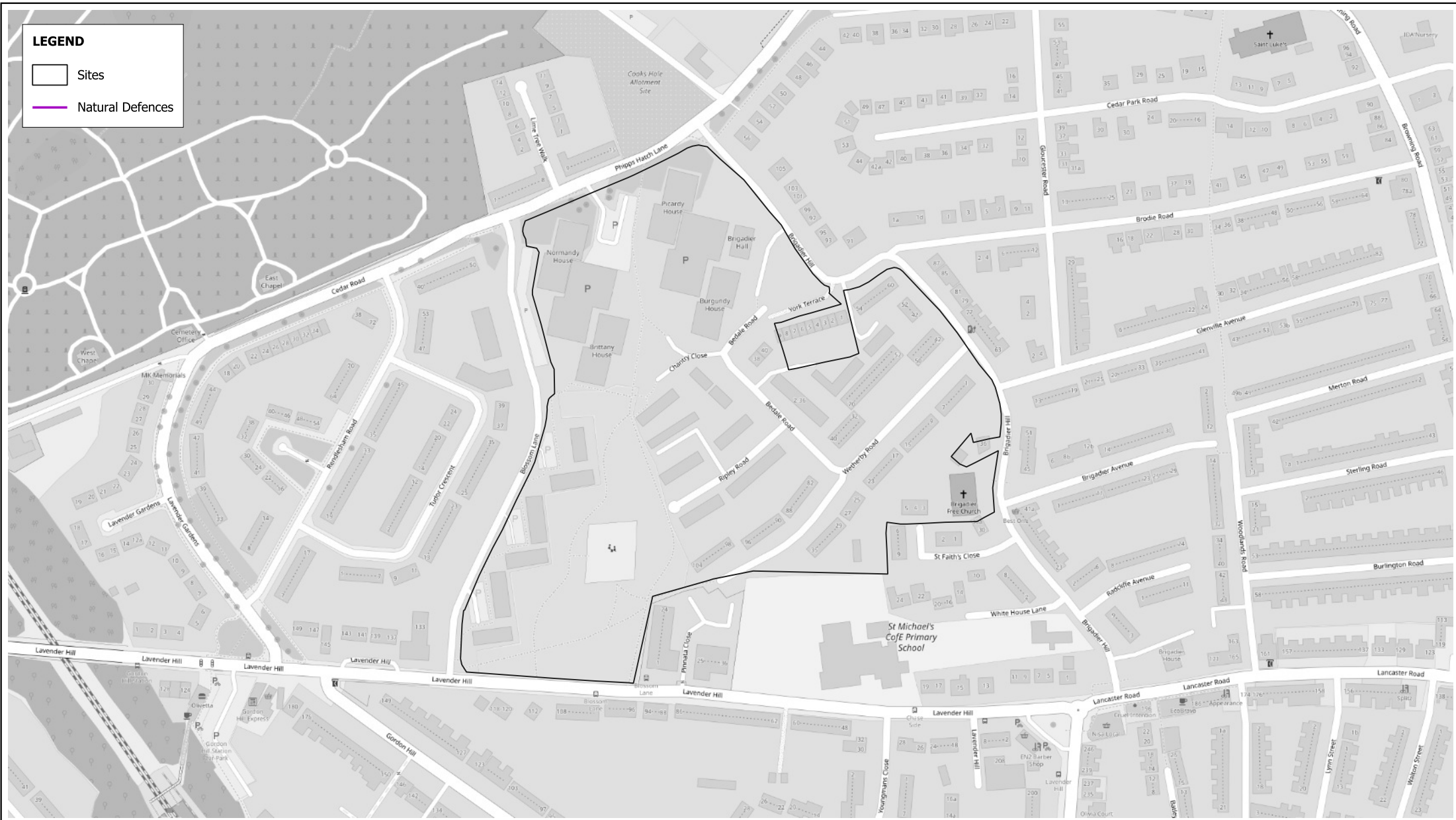
Figure:
U.14 - (19)

BMT endeavours to ensure that the information provided in this map is correct at the time of publication. BMT does not warrant, guarantee or make representations regarding the currency and accuracy of information contained in this map. Map contains OS OpenData © Crown copyright and database right 2024. This data is licensed under the Open Government License 3.0.



LEGEND

- Sites
- Natural Defences



Natural Defences

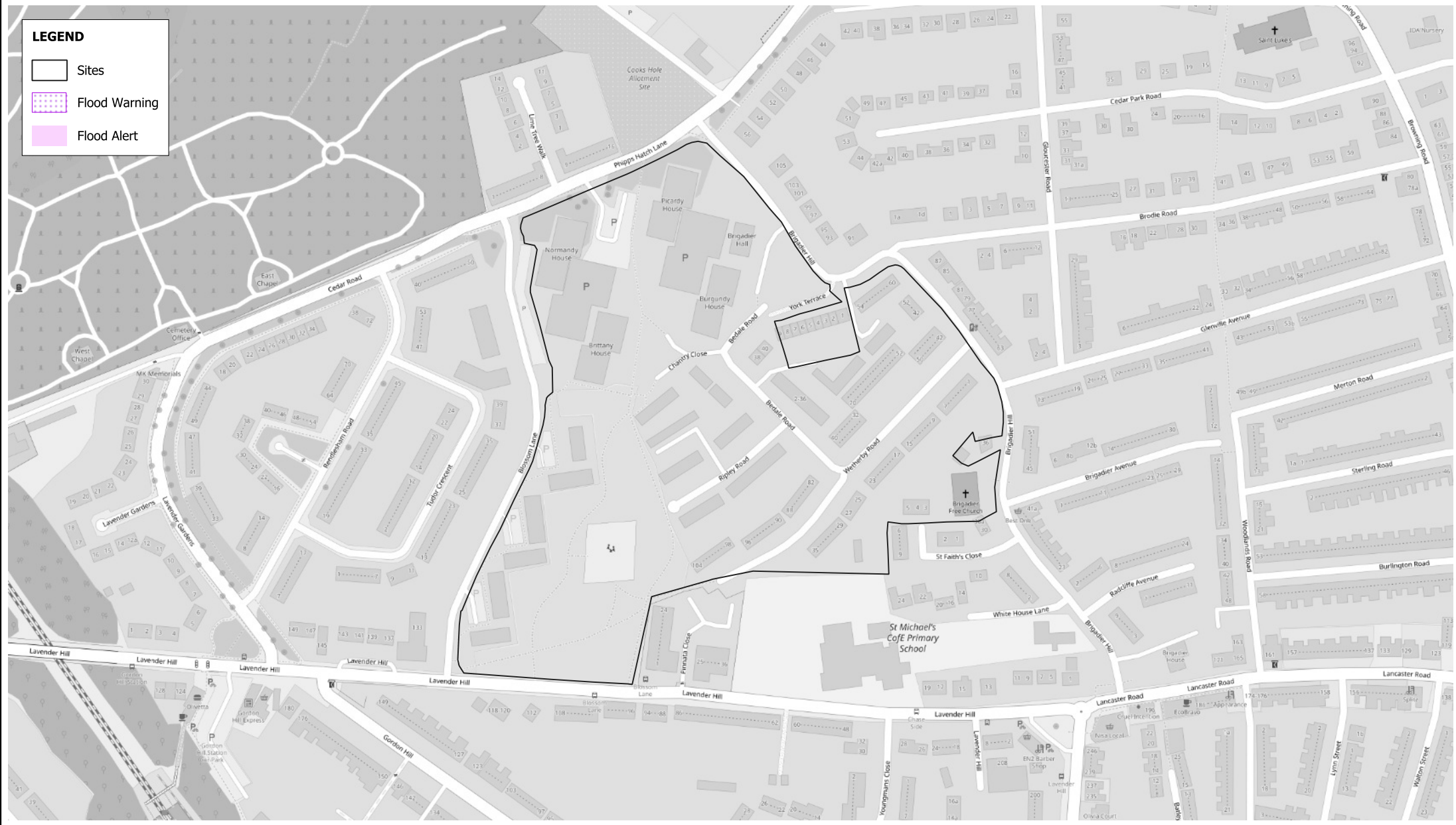
Projection : British National Grid
Produced by BMT
Production date : 24/10/2024

Dataset : EA dataset provided by
London Borough of Enfield on 02/2016
Background : OSM 24/10/2024

Figure:
U.14 - (20)

BMT endeavours to ensure that the information provided in this map is correct at the time of publication. BMT does not warrant, guarantee or make representations regarding the currency and accuracy of information contained in this map. Map contains OS OpenData © Crown copyright and database right 2024. This data is licensed under the Open Government License 3.0.





Flood Alert and Flood Warning Areas

Projection : British National Grid
 Produced by BMT
 Production date : 24/10/2024

Dataset : EA datasets provided by
 London Borough of Enfield in 2015/2016
 Background : OSM 24/10/2024


Figure:
U.14 - (21)

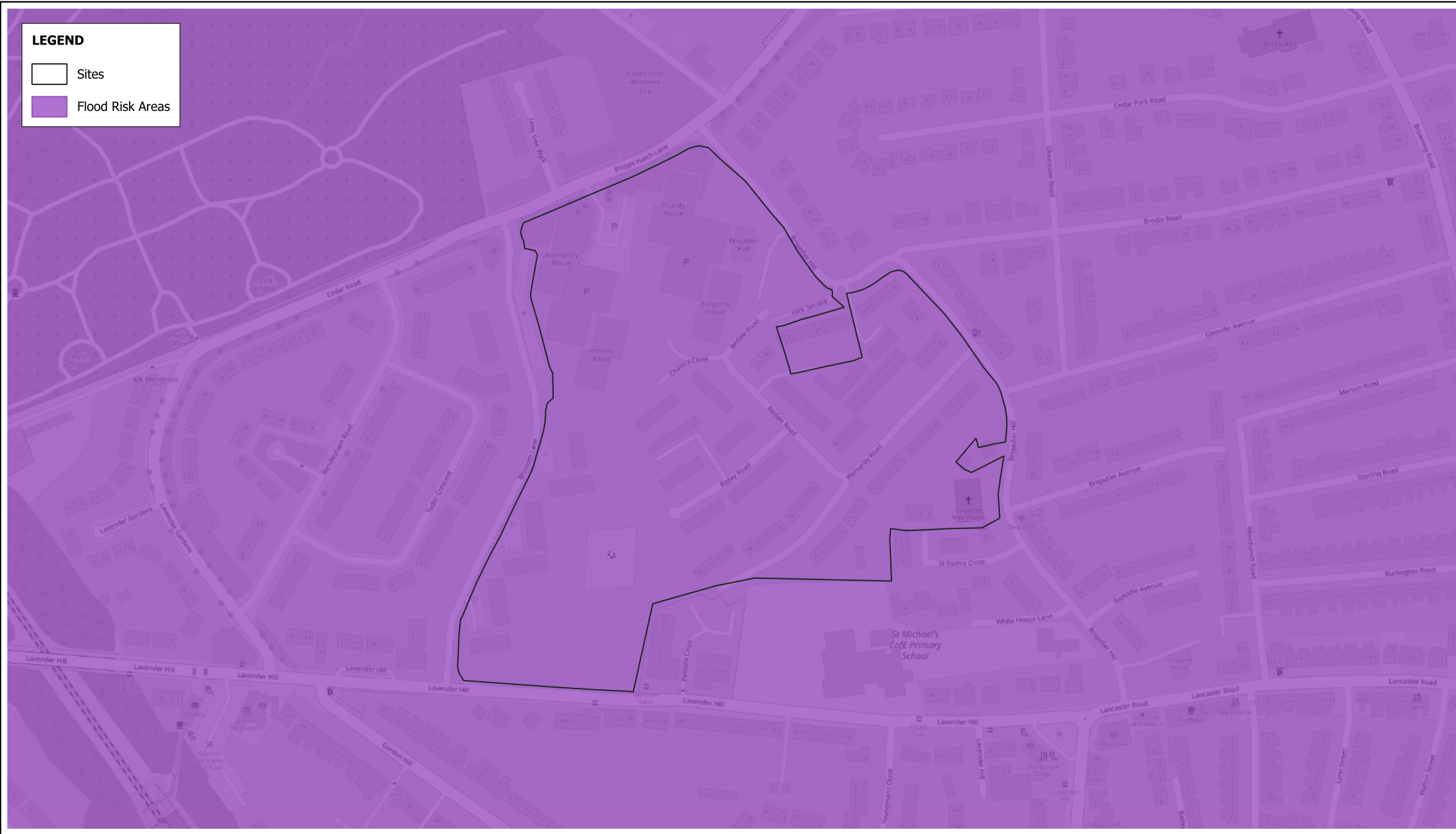
BMT endeavours to ensure that the information provided in this map is correct at the time of publication. BMT does not warrant, guarantee or make representations regarding the currency and accuracy of information contained in this map. Map contains OS OpenData © Crown copyright and database right 2024. This data is licensed under the Open Government License 3.0.



LEGEND

 Sites

 Flood Risk Areas



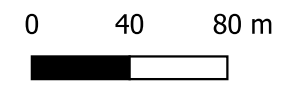
Flood Risk Areas

Projection : British National Grid
Produced by BMT
Production date : 24/10/2024

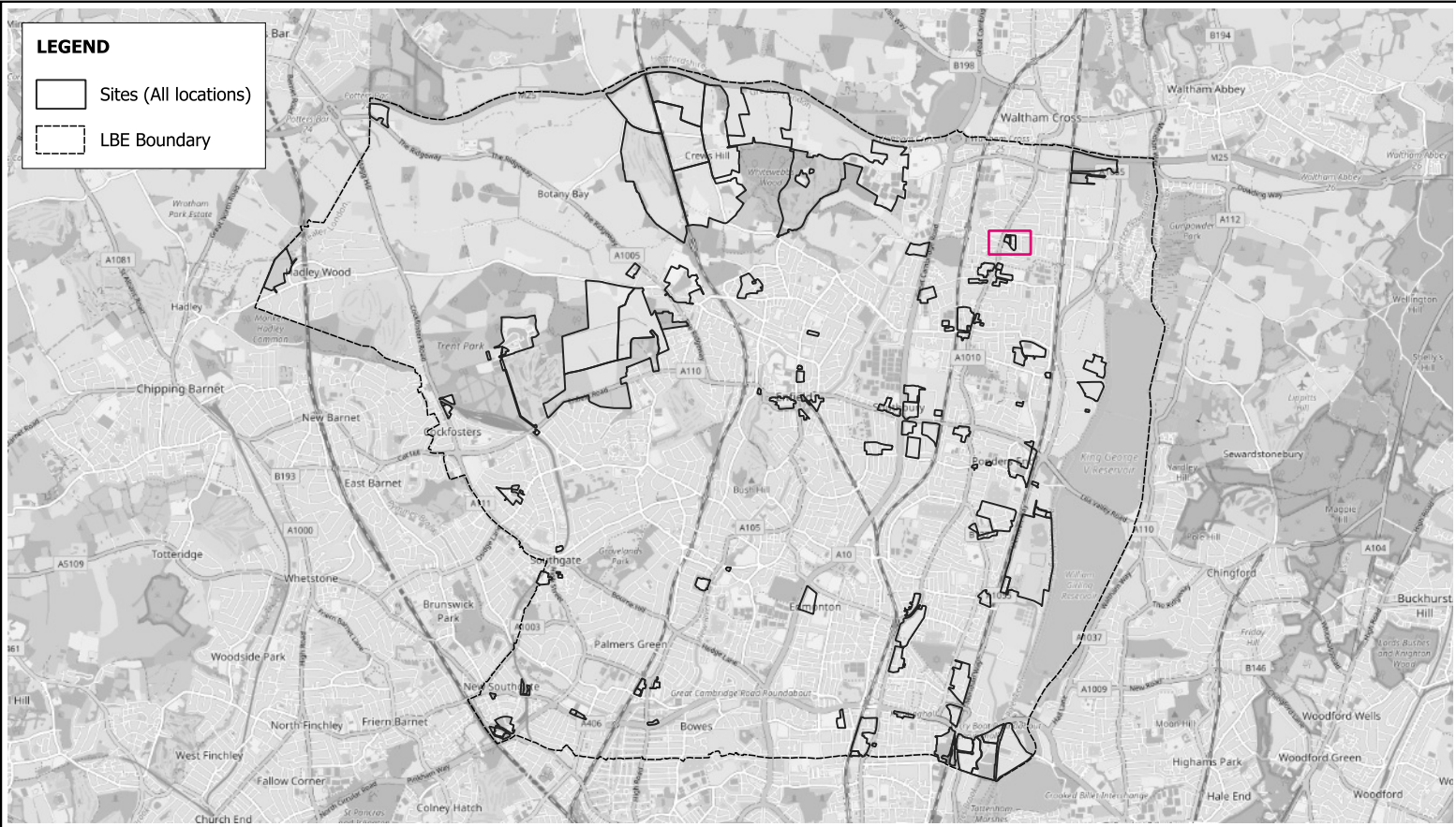
Dataset : EA dataset provided by
London Borough of Enfield in 2016
Background : OSM 24/10/2024

Figure:
U.14 - (22)

BMT endeavours to ensure that the information provided in this map is correct at the time of publication. BMT does not warrant, guarantee or make representations regarding the currency and accuracy of information contained in this map.
Map contains OS OpenData © Crown copyright and database right 2024. This data is licensed under the Open Government License 3.0.



U.15



Site Location	Projection : British National Grid Produced by BMT Production date : 24/10/2024	Dataset : Provided by London Borough of Enfield on 06/2023 Background : OSM 24/10/2024	Figure: U.15 - (01)
BMT endeavours to ensure that the information provided in this map is correct at the time of publication. BMT does not warrant, guarantee or make representations regarding the currency and accuracy of information contained in this map. Map contains OS OpenData © Crown copyright and database right 2024. This data is licensed under the Open Government License 3.0.			

Address	Kettering Rd Estate, EN3	Flood Zones 2016 (Ha)	FZ 2: 0.02 (1%), FZ 3: 0.02 (1%)
Postcode	EN3 6XA	Flood Zones 2023 (Ha)	FZ 2: 0.02 (1%), FZ 3: 0.02 (1%), FZ 3b: 0.01 (1%)
Ward	Enfield Lock	Fluvial Flooding (1 in 100 year + 17% CC) (Ha)	0.1 (5%)
Proposed development	Housing and Mixed Use	Surface Water Flooding (1 in 100 year) (Ha)	0 (0%)
Area (Ha)	1.89	Pluvial Flooding (1 in 100 year + 17% CC) (Ha)	1.89 (100%)
Watercourses	Within 200m of watercourse	Risk of Flooding from Reservoirs (Wet Day) (Ha)	High Risk: None, Not High Risk: None
Areas Benefitting from Flood Defences (Ha)	0 (0%)	Risk of Flooding from Reservoirs (Fluvial) (Ha)	None
Groundwater Susceptibility (Ha)	≥ 75%: 1.89 (100%)	Risk of Flooding from Reservoirs (Dry Day) (Ha)	None
Minor and Major Resource Coverage (Ha)	Major: 0 (0%), Minor: 1.89 (100%)	Historic Flooding (Ha)	0 (0%)
Resource Classifications	Minor H	Overtopping Locations	No overtopping has occurred within site
Flood Risk Area (Ha)	1.89 (100%)	Flood Defences	No defences within site
Risk of Flooding from Rivers and Sea (Ha)	High: 0.01 (0%), Medium: 0 (0%), Low: 0.02 (1%), Very Low: None	Flood Alert and Warning (Ha)	Alert: 0.06 (3%), Warning: 0.06 (3%)

Comments: This site is proposed for residential infill development. Sections of the site that are within Flood Zone 2 and Flood Zone 3 are covered by exclusion zones and will only be used for water compatible development.

LEGEND

□ Sites

<p>300 IGNEOUS ROCKS</p> <ul style="list-style-type: none"> 310 ACID TO INTERMEDIATE PLUTONIC ROCKS 311 GRANITE 313 DIORITE 340 ACID TO INTERMEDIATE VOLCANIC ROCKS 341 RHYOLITE 320 BASIC PLUTONIC ROCKS 321 GABBRO 350 BASIC TO ULTRABASIC VOLCANIC ROCKS 351 BASALT 343 ANDESITE 370 PYROCLASTIC ROCKS 371 TUFF 	<p>100 CLASTIC SEDIMENTARY ROCKS</p> <ul style="list-style-type: none"> 110 SANDSTONE AND CONGLOMERATE 110 PSEPHITE OR RUDITE 111 CONGLOMERATE 120 P SSMITTE OR ARENITE 121 SANDSTONE 1212 FERRUGINOUS SANDSTONE 123 GREYWACKE 130 PELITE, ARGILLITE OR LUTITE (MUDROCKS) 131 CLAYSTONE/MUDSTONE 132 SILTSTONE
<p>400 METAMORPHIC ROCKS</p> <ul style="list-style-type: none"> 410 WEAKLY METAMORPHIC ROCKS 420 ACID REGIONAL METAMORPHIC ROCKS 423 MICHA SCHIST 424 GNEISS 430 BASIC REGIONAL METAMORPHIC ROCKS 431 GREENSCHIST 440 ULTRABASIC REGIONAL METAMORPHIC ROCKS 441 SERPENTINITE 450 CALCAREOUS REGIONAL METAMORPHIC ROCKS 470 TECTONIC BRECCIA 	<p>200 SEDIMENTARY ROCKS (CHEMICAL OR BIOGENIC)</p> <ul style="list-style-type: none"> 211, 100 LIMESTONE AND CLASTIC ROCKS 211 LIMESTONE 212 DOLOSTONE 215 CHALK 221 EVAPORITES (GYPSUM)
<p>510 RESIDUAL DEPOSITS</p> <ul style="list-style-type: none"> 560 RESIDUAL 570 RESIDUAL 571 CLAY WITH 580 SLOPE 582 	<p>500 UNCONSOLIDATED MARINE/FLUVIAL</p> <ul style="list-style-type: none"> 510 MARINE AND ESTUARINE SANDS 512 QUATERNARY MARINE/ESTUARINE SAND 521 PREQUATERNARY MARINE/ESTUARINE CLAY/SILT 522 QUATERNARY MARINE/ESTUARINE CLAY/SILT 530 FLUVIAL SANDS AND GRAVELS 531 RIVER TERRACE SAND/GRAVEL 530 FLUVIAL CLAYS, SILTS SANDS AND GRAVEL 541 RIVER CLAY AND SILT 542 RIVER LOAM 543 OVERBANK DEPOSITS 550 LAKE DEPOSITS
<p>600 UNCONSOLIDATED GLACIAL DEPOSITS</p> <ul style="list-style-type: none"> 610 MORAINIC DEPOSITS 611 GLACIAL TILL 620 GLACIOFLUVIAL DEPOSITS 621 OUTWASH SAND 630 GLACIOLACUSTRINE DEPOSIT 	<p>800 ORGANIC</p> <ul style="list-style-type: none"> 810 PEAT 820 SLIME AND 830 COAL
<p>700 LOESS</p> <ul style="list-style-type: none"> 711 LOAM LOESS 712 SAND LOESS 720 EOLIAN SAND 	

Soil Classification

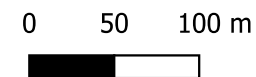
Projection : British National Grid
 Produced by BMT
 Production date : 24/10/2024

Dataset : Downloaded by BMT
 from UK Soil in 2023
 Background : OSM 24/10/2024

Figure:

U.15 - (02)

BMT endeavours to ensure that the information provided in this map is correct at the time of publication. BMT does not warrant, guarantee or make representations regarding the currency and accuracy of information contained in this map. Map contains OS OpenData © Crown copyright and database right 2024. This data is licensed under the Open Government License 3.0.





Main Watercourses

Projection : British National Grid
 Produced by BMT
 Production date : 24/10/2024

Dataset : Provided by
 London Borough of Enfield on 05/2016
 Background : OSM 24/10/2024

Figure: **U.15 - (03)**

BMT endeavours to ensure that the information provided in this map is correct at the time of publication. BMT does not warrant, guarantee or make representations regarding the currency and accuracy of information contained in this map.
 Map contains OS OpenData © Crown copyright and database right 2024. This data is licensed under the Open Government License 3.0.

0 20 40 m




A black north arrow points upwards. Below it is a scale bar with markings at 0, 20, and 40 meters.

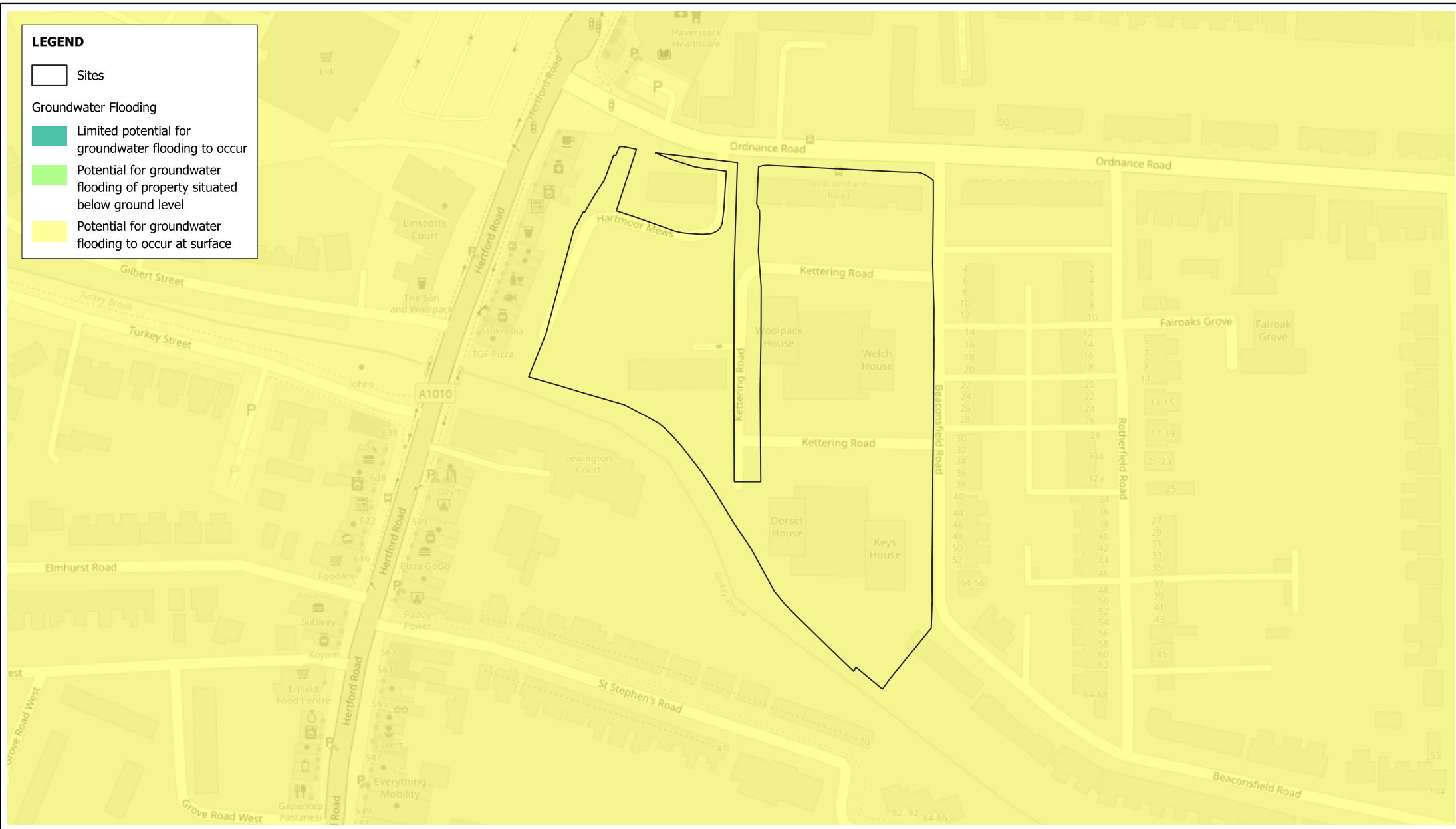


LEGEND

□ Sites

Groundwater Flooding

-  Limited potential for groundwater flooding to occur
-  Potential for groundwater flooding of property situated below ground level
-  Potential for groundwater flooding to occur at surface



Groundwater Flooding

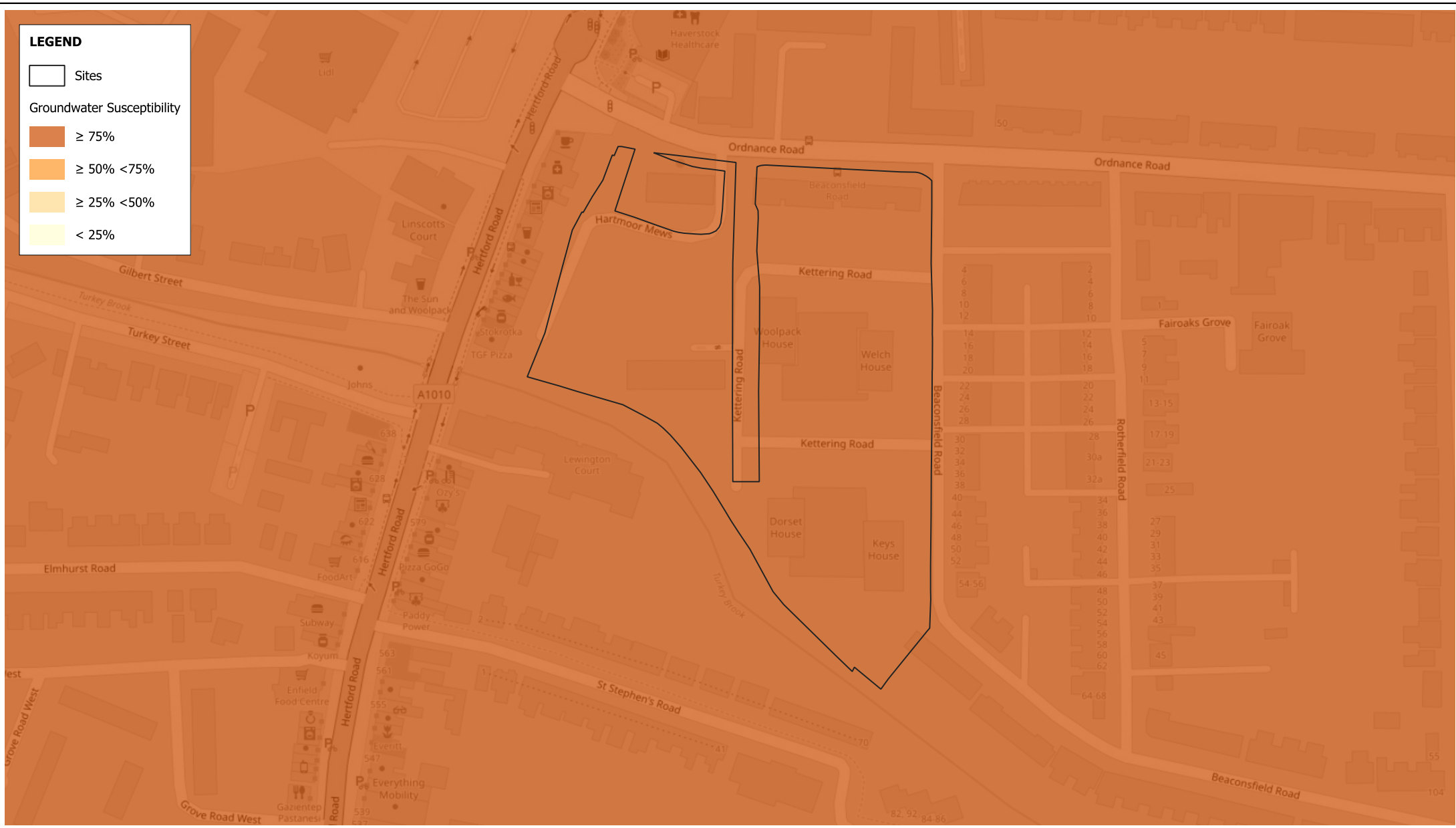
Projection : British National Grid
Produced by BMT
Production date : 24/10/2024

Dataset : BGS dataset received by
BMT on 06/2023
Background : OSM 24/10/2024

Figure:
U.15 - (04)

BMT endeavours to ensure that the information provided in this map is correct at the time of publication. BMT does not warrant, guarantee or make representations regarding the currency and accuracy of information contained in this map. Map contains OS OpenData © Crown copyright and database right 2024. This data is licensed under the Open Government License 3.0. Derived from borough wide scale BGS Digital Data under Licence No. 2023/051 British Geological Survey © and Database Right UKRI. All rights reserved.





Groundwater Susceptibility

Projection : British National Grid
 Produced by BMT
 Production date : 24/10/2024

Dataset : EA dataset provided by
 London Borough of Enfield on 02/2016
 Background : OSM 24/10/2024

Figure:
U.15 - (05)

BMT endeavours to ensure that the information provided in this map is correct at the time of publication. BMT does not warrant, guarantee or make representations regarding the currency and accuracy of information contained in this map.
 Map contains OS OpenData © Crown copyright and database right 2024. This data is licensed under the Open Government License 3.0.



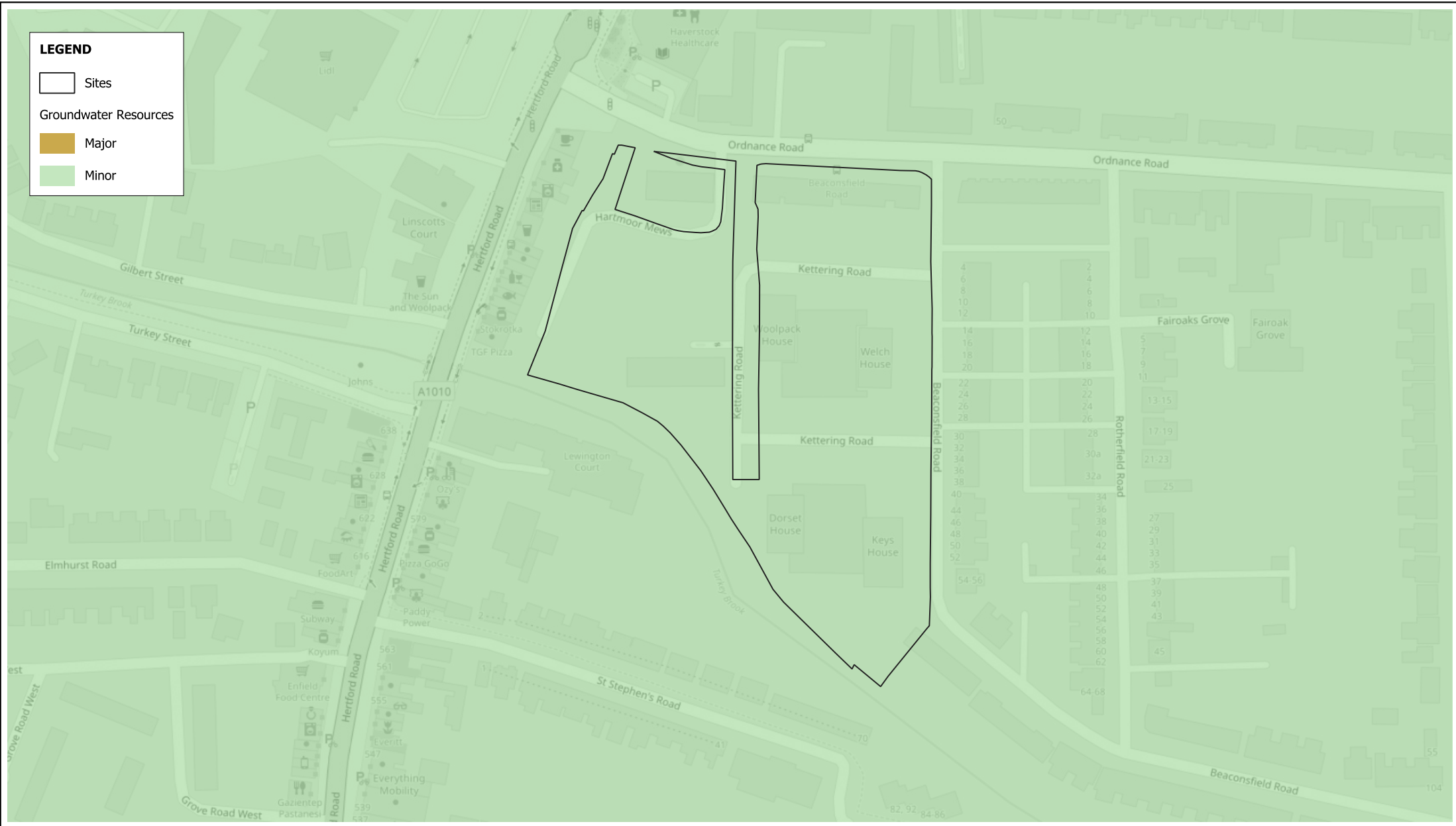
LEGEND

□ Sites

Groundwater Resources

■ Major

■ Minor



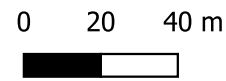
Groundwater Resources

Projection : British National Grid
Produced by BMT
Production date : 24/10/2024





Dataset : EA dataset provided by
London Borough of Enfield on 02/2016
Background : OSM 24/10/2024

Figure:
U.15 - (06)

BMT endeavours to ensure that the information provided in this map is correct at the time of publication. BMT does not warrant, guarantee or make representations regarding the currency and accuracy of information contained in this map.
Map contains OS OpenData © Crown copyright and database right 2024. This data is licensed under the Open Government License 3.0.



LEGEND

-  Sites
- Groundwater Vulnerability
 -  Minor_H
 -  Minor_I
 -  Minor_L



Groundwater Vulnerability

Projection : British National Grid
 Produced by BMT
 Production date : 24/10/2024

Dataset : EA dataset provided by
 London Borough of Enfield on 02/2016
 Background : OSM 24/10/2024

Figure:
U.15 - (07)

BMT endeavours to ensure that the information provided in this map is correct at the time of publication. BMT does not warrant, guarantee or make representations regarding the currency and accuracy of information contained in this map.
 Map contains OS OpenData © Crown copyright and database right 2024. This data is licensed under the Open Government License 3.0.





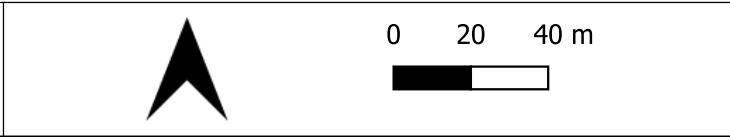
Risk from Rivers and Sea

Projection : British National Grid
 Produced by BMT
 Production date : 24/10/2024





Dataset : EA dataset provided by London Borough of Enfield on 02/2016
 Background : OSM 24/10/2024

Figure:
U.15 - (08)

BMT endeavours to ensure that the information provided in this map is correct at the time of publication. BMT does not warrant, guarantee or make representations regarding the currency and accuracy of information contained in this map. Map contains OS OpenData © Crown copyright and database right 2024. This data is licensed under the Open Government License 3.0.



LEGEND

-  Sites
-  Flood Zone 2 (2016)
-  Flood Zone 3 (2016)
-  Areas Benefiting from Defences



Flood Zones (provided 2016)

Projection : British National Grid
 Produced by BMT
 Production date : 24/10/2024

Dataset : EA datasets provided by London Borough of Enfield on 02/2016
 Background : OSM 24/10/2024

Figure:
U.15 - (09)

BMT endeavours to ensure that the information provided in this map is correct at the time of publication. BMT does not warrant, guarantee or make representations regarding the currency and accuracy of information contained in this map. Map contains OS OpenData © Crown copyright and database right 2024. This data is licensed under the Open Government License 3.0.



A north arrow pointing upwards and a scale bar showing 0, 20, and 40 meters.





LEGEND

- Sites
- Flood Zone 2 (2023)
- Flood Zone 3 (2023)
- Flood Zone 3b (2023)

Flood Zones (provided 2023)

Projection : British National Grid
 Produced by BMT
 Production date : 24/10/2024

Dataset : EA datasets provided by
 London Borough of Enfield on 05/2023
 Background : OSM 24/10/2024





Figure:
U.15 - (10)

BMT endeavours to ensure that the information provided in this map is correct at the time of publication. BMT does not warrant, guarantee or make representations regarding the currency and accuracy of information contained in this map.
 Map contains OS OpenData © Crown copyright and database right 2024. This data is licensed under the Open Government License 3.0.

0 20 40 m



LEGEND

-  Sites
-  Exclusion Zone (Flood Zone 2)
-  Exclusion Zone (Flood Zone 3)
-  Exclusion Zones (Flood Zone 3b)




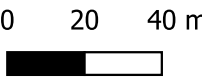
Exclusion Zones

Projection : British National Grid
 Produced by BMT
 Production date : 24/10/2024

Dataset : EA datasets provided by
 London Borough of Enfield on 05/2023
 Background : OSM 24/10/2024

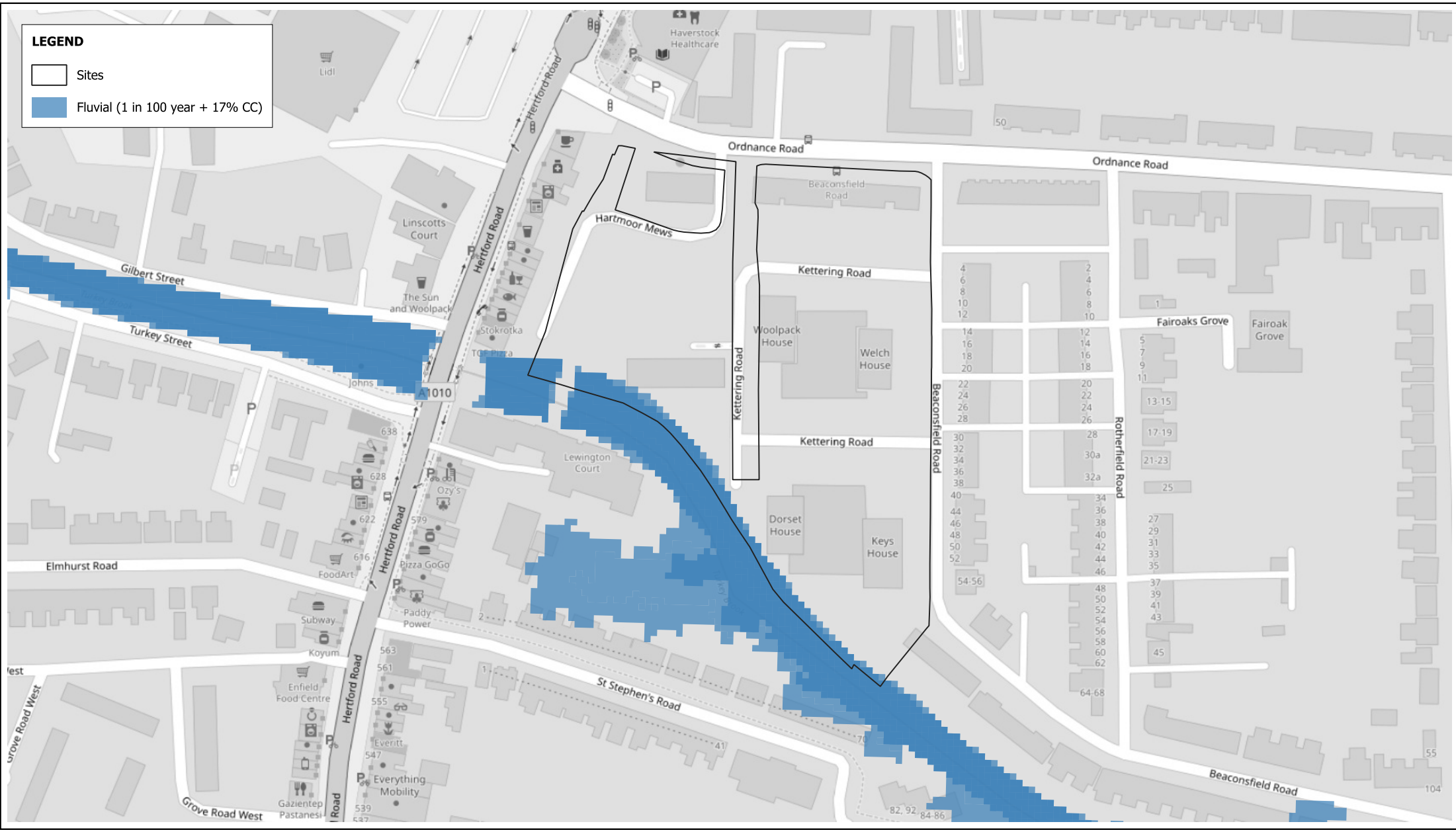
Figure:
U.15 - (11)

BMT endeavours to ensure that the information provided in this map is correct at the time of publication. BMT does not warrant, guarantee or make representations regarding the currency and accuracy of information contained in this map.
 Map contains OS OpenData © Crown copyright and database right 2024. This data is licensed under the Open Government License 3.0.


LEGEND

- Sites
- Fluvial (1 in 100 year + 17% CC)



Fluvial Flooding (1 in 100 year + 17% CC)

Projection : British National Grid
 Produced by BMT
 Production date : 24/10/2024



Dataset : Provided by
 London Borough of Enfield on 05/2023
 Background : OSM 24/10/2024

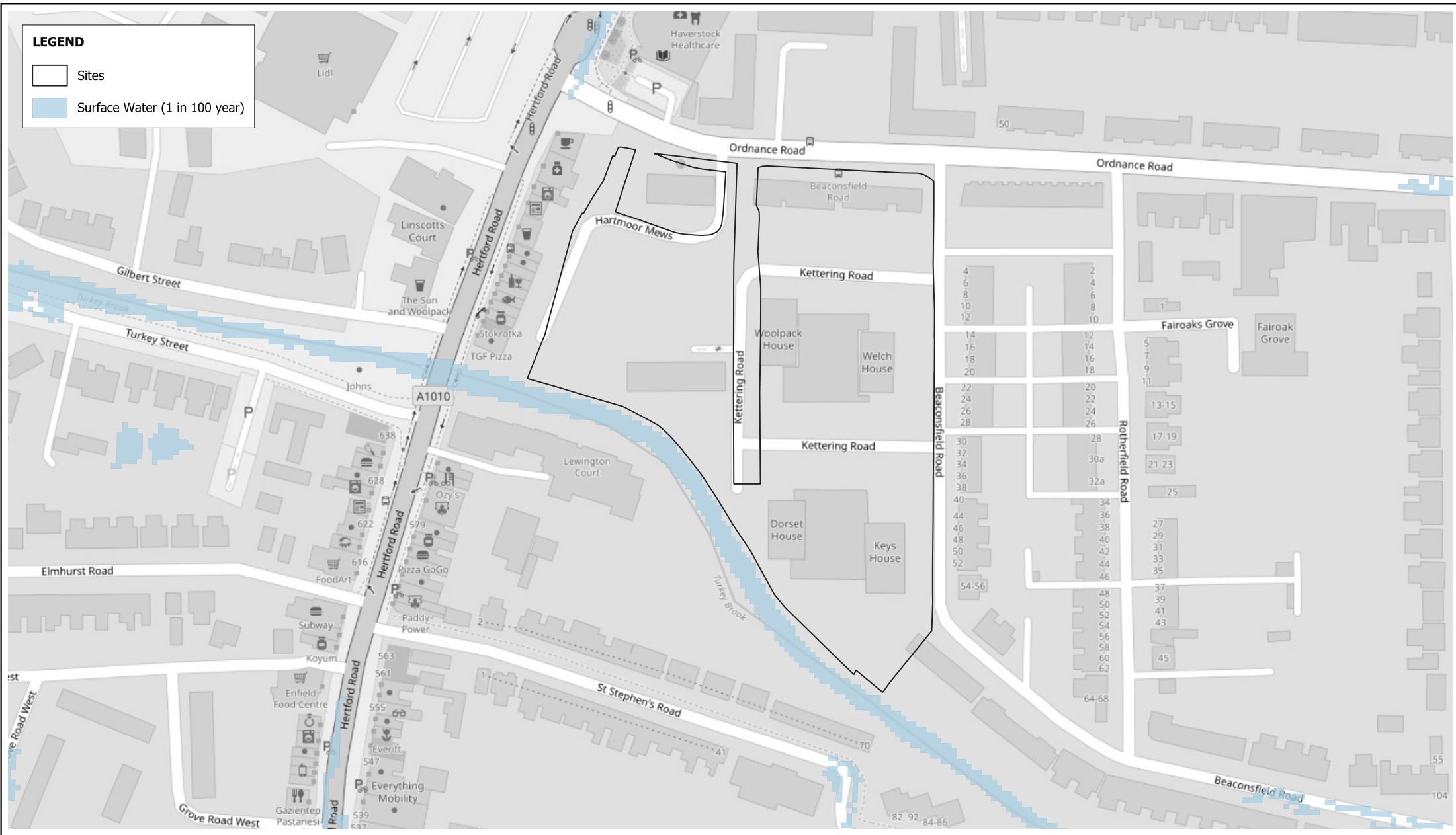
Figure:
U.15 - (12)

BMT endeavours to ensure that the information provided in this map is correct at the time of publication. BMT does not warrant, guarantee or make representations regarding the currency and accuracy of information contained in this map. Map contains OS OpenData © Crown copyright and database right 2024. This data is licensed under the Open Government License 3.0.



LEGEND

-  Sites
-  Surface Water (1 in 100 year)



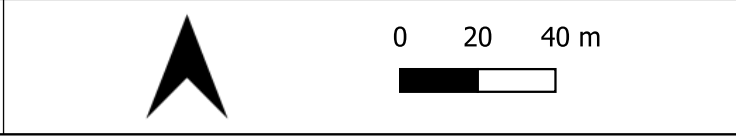
Surface Water Flooding (1 in 100 year)

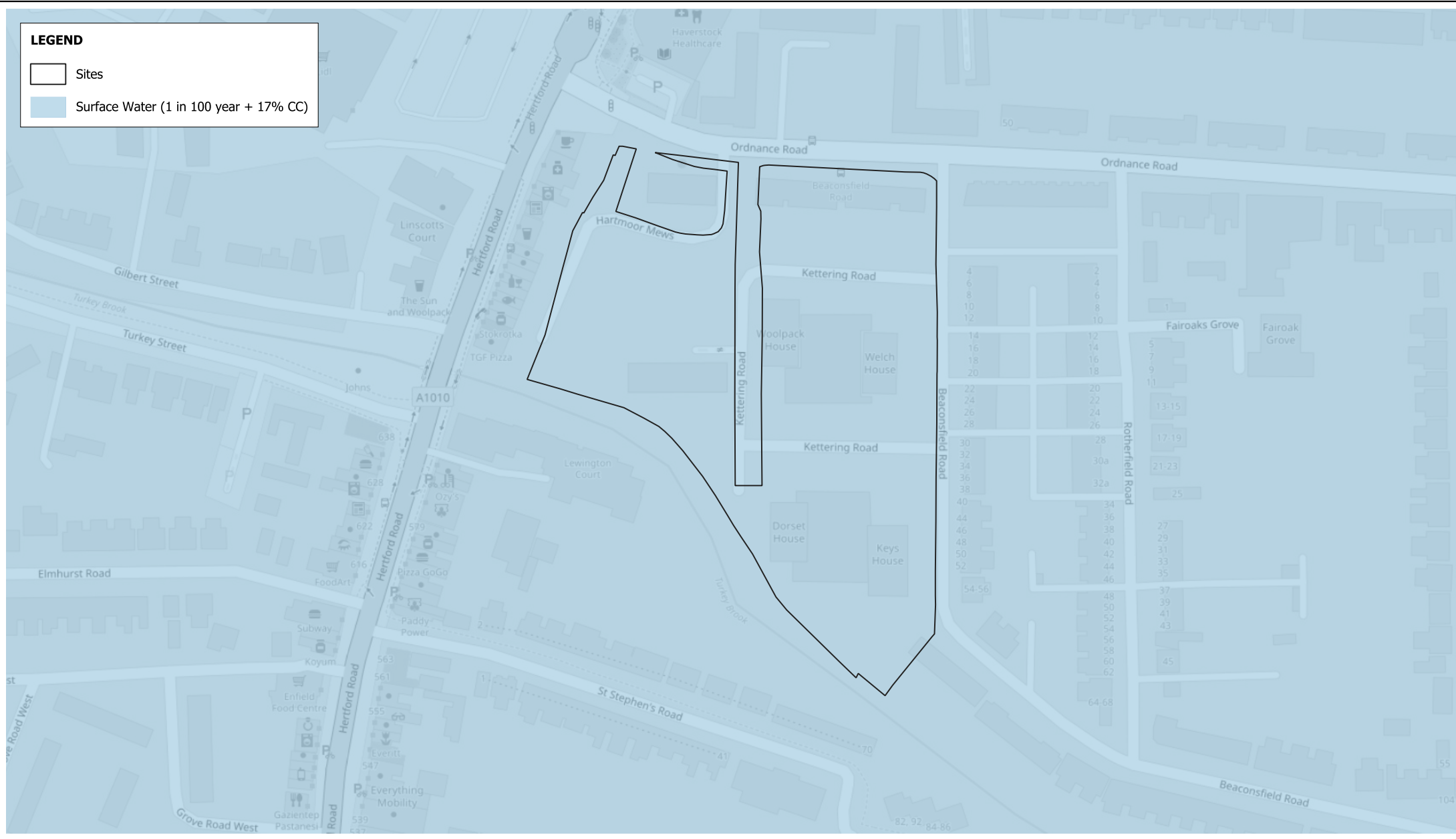
Projection : British National Grid
 Produced by BMT
 Production date : 24/10/2024

Dataset : Provided by
 London Borough of Enfield on 05/2023
 Background : OSM 24/10/2024

Figure:
U.15 - (13)

BMT endeavours to ensure that the information provided in this map is correct at the time of publication. BMT does not warrant, guarantee or make representations regarding the currency and accuracy of information contained in this map.
 Map contains OS OpenData © Crown copyright and database right 2024. This data is licensed under the Open Government License 3.0.





Surface Water Flooding (1 in 100 year + 17% CC)

Projection : British National Grid
 Produced by BMT
 Production date : 24/10/2024

Dataset : Provided by
 London Borough of Enfield on 05/2023
 Background : OSM 24/10/2024

Figure:
U.15 - (14)

BMT endeavours to ensure that the information provided in this map is correct at the time of publication. BMT does not warrant, guarantee or make representations regarding the currency and accuracy of information contained in this map.
 Map contains OS OpenData © Crown copyright and database right 2024. This data is licensed under the Open Government License 3.0.





Risk of Flooding from Reservoirs (Dry Day)

Projection : British National Grid
 Produced by BMT
 Production date : 24/10/2024

Dataset : EA dataset from 05/2023
 Background : OSM 24/10/2024

Figure:
U.15 - (15)

BMT endeavours to ensure that the information provided in this map is correct at the time of publication. BMT does not warrant, guarantee or make representations regarding the currency and accuracy of information contained in this map. Map contains OS OpenData © Crown copyright and database right 2024. This data is licensed under the Open Government License 3.0.



LEGEND

- Sites
- Reservoir (Wet Day)
 - Contact NRW
 - High-risk
 - Not high-risk
 - Not yet determined



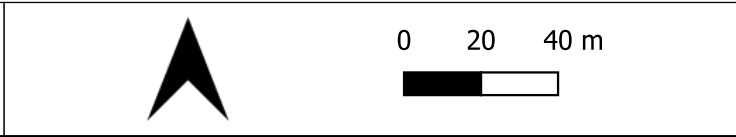
Risk of Flooding from Reservoirs (Wet Day)

Projection : British National Grid
Produced by BMT
Production date : 24/10/2024

Dataset : EA dataset from 05/2023
Background : OSM 24/10/2024

Figure:
U.15 - (16)

BMT endeavours to ensure that the information provided in this map is correct at the time of publication. BMT does not warrant, guarantee or make representations regarding the currency and accuracy of information contained in this map. Map contains OS OpenData © Crown copyright and database right 2024. This data is licensed under the Open Government License 3.0.



LEGEND

- Sites
- Reservoir (Fluvial)
- Contact NRW
- High-risk
- Not high-risk
- Not yet determined



Risk of Flooding from Reservoirs (Fluvial)

Projection : British National Grid
 Produced by BMT
 Production date : 24/10/2024

Dataset : EA dataset from 05/2023
 Background : OSM 24/10/2024

Figure:
U.15 - (17)

BMT endeavours to ensure that the information provided in this map is correct at the time of publication. BMT does not warrant, guarantee or make representations regarding the currency and accuracy of information contained in this map.
 Map contains OS OpenData © Crown copyright and database right 2024. This data is licensed under the Open Government License 3.0.






Historic Flood Areas

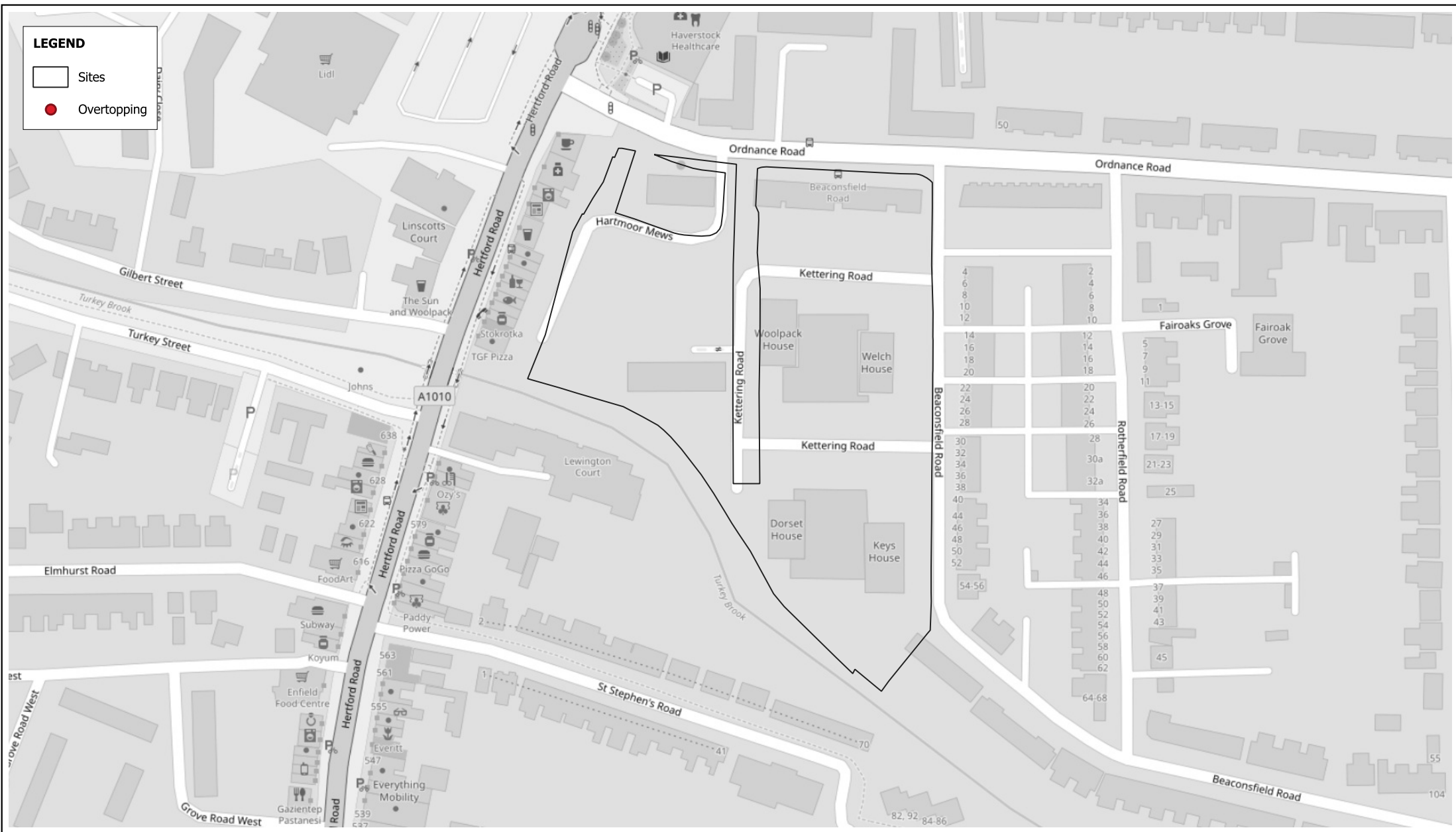
Projection : British National Grid
 Produced by BMT
 Production date : 24/10/2024

Dataset : EA dataset provided by
 London Borough of Enfield on 02/2016
 Background : OSM 24/10/2024

Figure:
U.15 - (18)

BMT endeavours to ensure that the information provided in this map is correct at the time of publication. BMT does not warrant, guarantee or make representations regarding the currency and accuracy of information contained in this map.
 Map contains OS OpenData © Crown copyright and database right 2024. This data is licensed under the Open Government License 3.0.





LEGEND

- Sites
- Overtopping

Overtopping (Canals and other artificial bodies)

Projection : British National Grid
 Produced by BMT
 Production date : 24/10/2024

Dataset : Canal River Trust dataset
 from 05/2023
 Background : OSM 24/10/2024

Figure:
U.15 - (19)

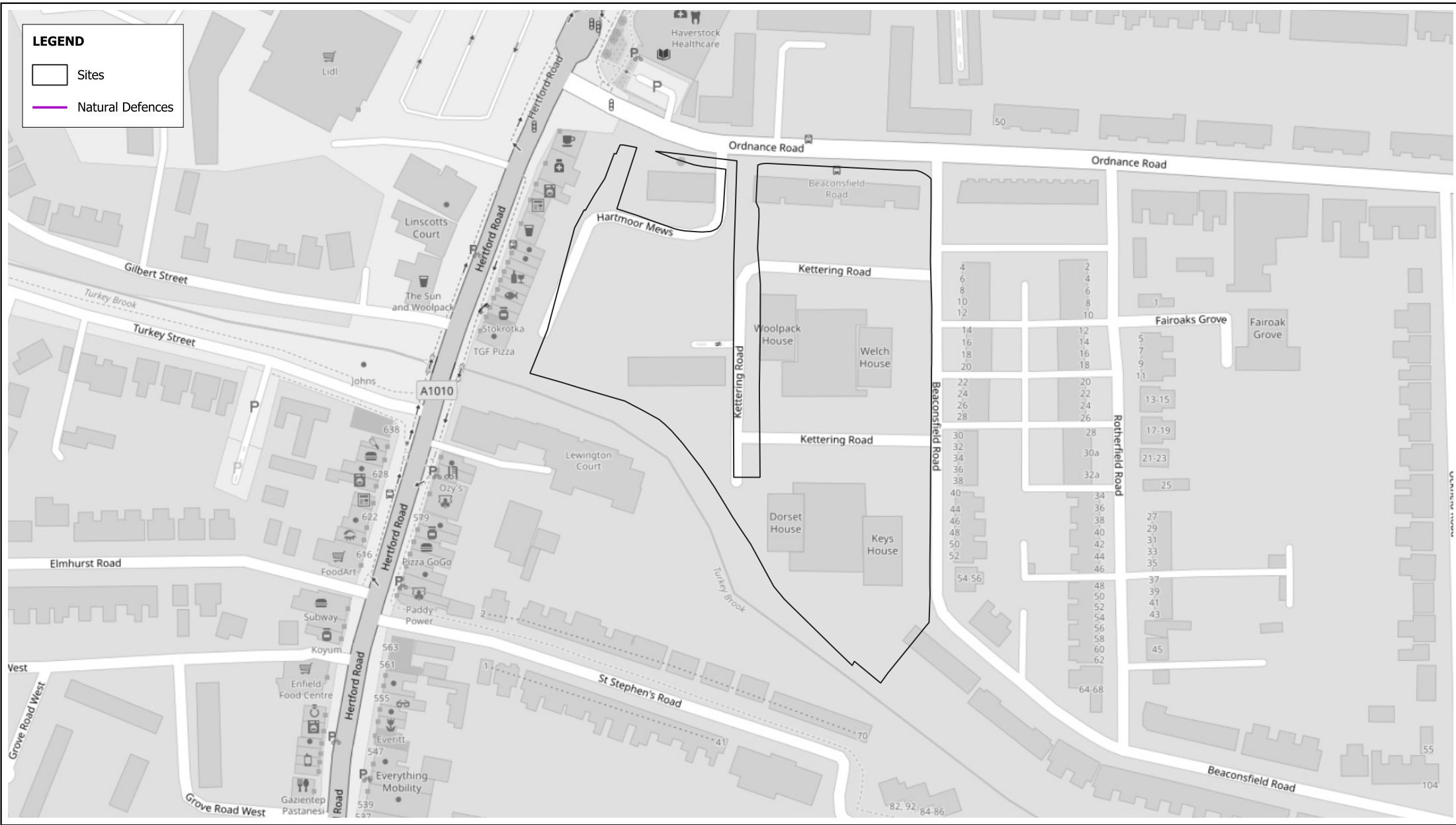
BMT endeavours to ensure that the information provided in this map is correct at the time of publication. BMT does not warrant, guarantee or make representations regarding the currency and accuracy of information contained in this map. Map contains OS OpenData © Crown copyright and database right 2024. This data is licensed under the Open Government License 3.0.

0 20 40 m



LEGEND

- Sites
- Natural Defences



Natural Defences

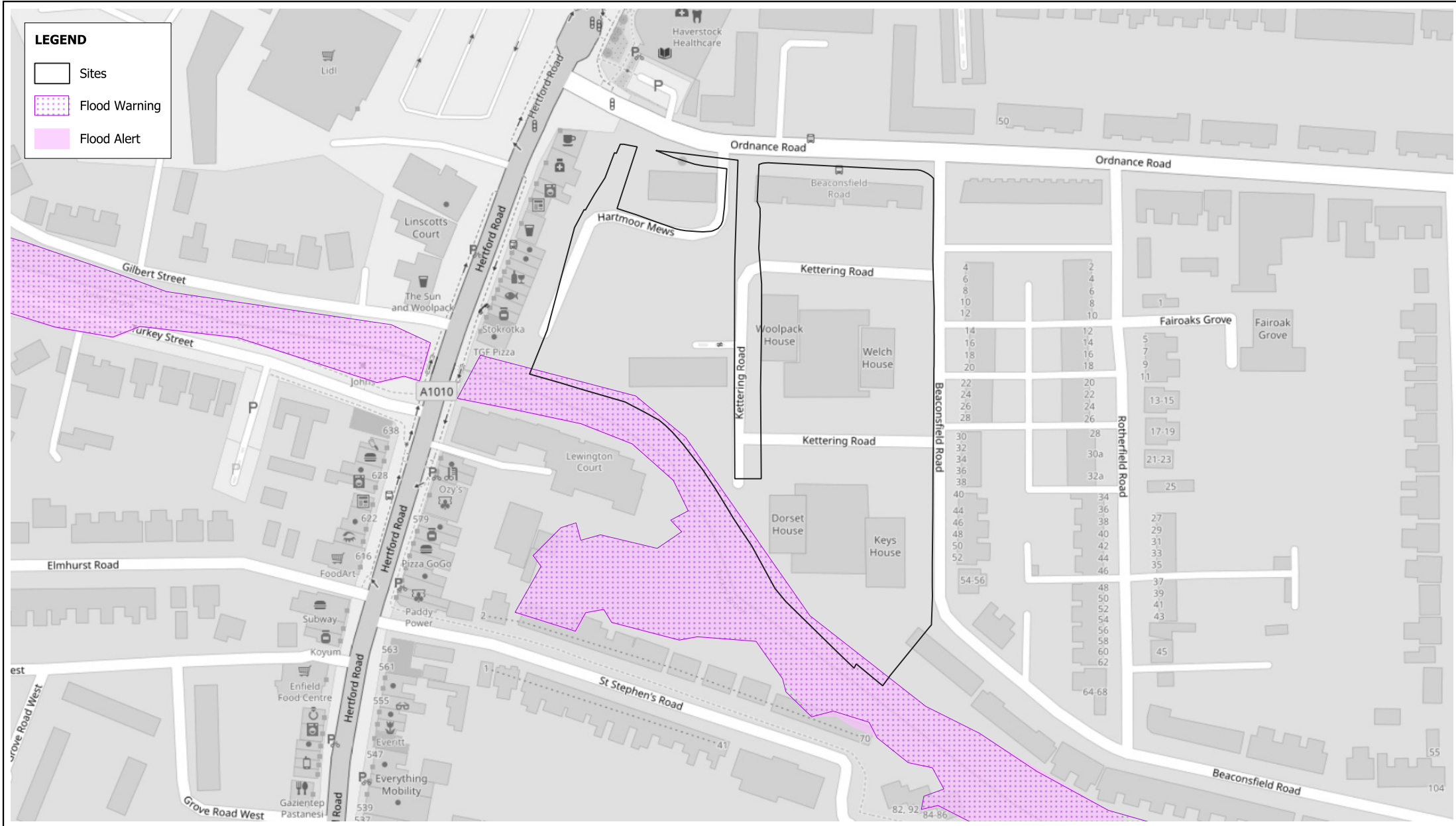
Projection : British National Grid
Produced by BMT
Production date : 24/10/2024

Dataset : EA dataset provided by London Borough of Enfield on 02/2016
Background : OSM 24/10/2024




Figure:
U.15 - (20)

BMT endeavours to ensure that the information provided in this map is correct at the time of publication. BMT does not warrant, guarantee or make representations regarding the currency and accuracy of information contained in this map. Map contains OS OpenData © Crown copyright and database right 2024. This data is licensed under the Open Government License 3.0.





LEGEND

-  Sites
-  Flood Warning
-  Flood Alert

Flood Alert and Flood Warning Areas

Projection : British National Grid
 Produced by BMT
 Production date : 24/10/2024

Dataset : EA datasets provided by London Borough of Enfield in 2015/2016
 Background : OSM 24/10/2024


Figure:
U.15 - (21)

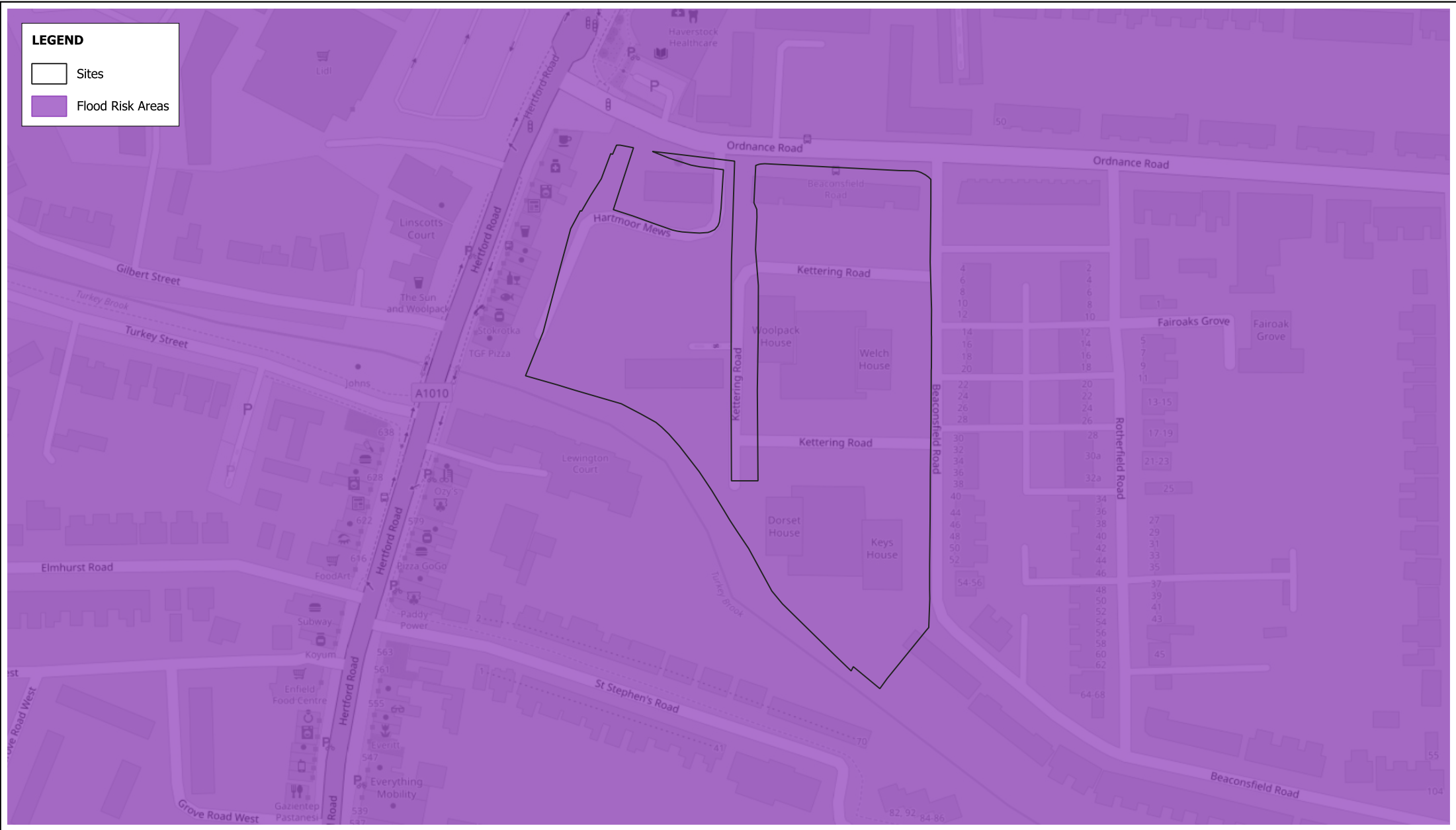
BMT endeavours to ensure that the information provided in this map is correct at the time of publication. BMT does not warrant, guarantee or make representations regarding the currency and accuracy of information contained in this map. Map contains OS OpenData © Crown copyright and database right 2024. This data is licensed under the Open Government License 3.0.





LEGEND

-  Sites
-  Flood Risk Areas



Flood Risk Areas

Projection : British National Grid
 Produced by BMT
 Production date : 24/10/2024

Dataset : EA dataset provided by London Borough of Enfield in 2016
 Background : OSM 24/10/2024

Figure:
U.15 - (22)

BMT endeavours to ensure that the information provided in this map is correct at the time of publication. BMT does not warrant, guarantee or make representations regarding the currency and accuracy of information contained in this map.
 Map contains OS OpenData © Crown copyright and database right 2024. This data is licensed under the Open Government License 3.0.

