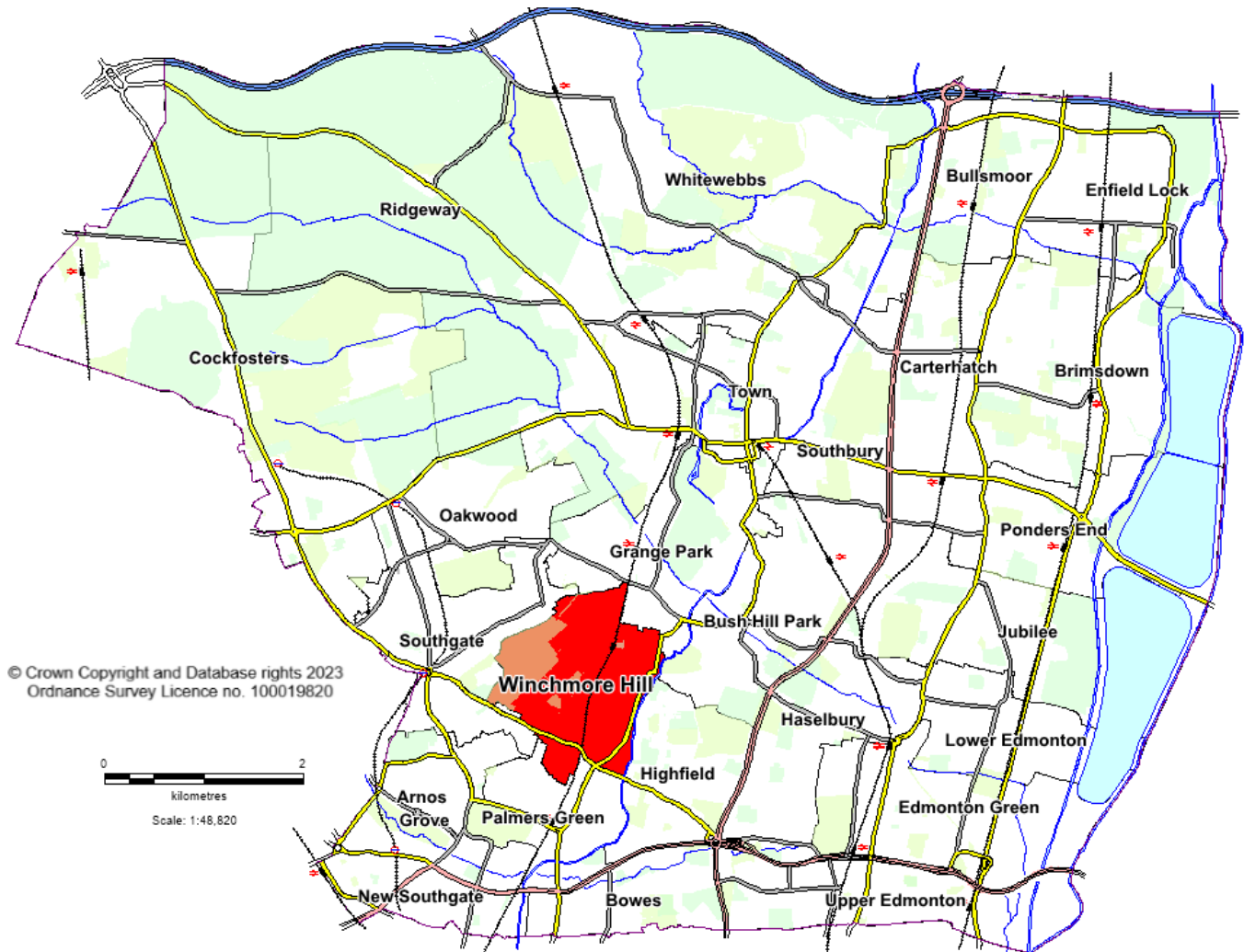


# Ward Profile: Winchmore Hill 2023



Winchmore Hill is situated in the south west of the borough, and bordered by Grange Park, Bush Hill Park, Highfield, Palmers Green and Southgate

It is served by the postal districts of N13 and N21.

The ward falls within the parliamentary constituency of Enfield Southgate.

# Winchmore Hill

## Ward Profile: 2023

This profile is intended to provide a guide to the demography, social and economic data and Council facilities in the ward.

At time of writing, not all data is available at ward level for the new ward boundaries (effective from 2022). Some statistics appearing in this document have been aggregated from smaller statistical geographies on a 'best fit' basis.

The profile has been collated using the most up to date local-level data relating to 2022/23 as far as possible. A variety of statistical sources have been used in its compilation.

## Ward Councillors

The ward is represented by the following council members:

Ward	Councillor	Party	Phone	Email
Winchmore Hill	Maria Alexandrou	Conservative Party	07971 672867	<a href="mailto:Cllr.Maria.Alexandrou@Enfield.gov.uk">Cllr.Maria.Alexandrou@Enfield.gov.uk</a>
Winchmore Hill	Lee Chamberlain	Conservative Party	020 8132 2532	<a href="mailto:Cllr.Lee.Chamberlain@enfield.gov.uk">Cllr.Lee.Chamberlain@enfield.gov.uk</a>

## Demography

### Summary Statistics

	Winchmore Hill	Enfield	Source
Population Estimate (2021 Census)	10,400	329,993	Census 2021
Children aged 0-15	1,860	68,116	
Working-age people (16-64)	6,689	216,855	
Older people aged 65+	1,851	45,015	
% All Children aged 0-15	17.9	20.6	
% All Working-age (16-64)	64.3	65.7	
% All Older people aged 65+	17.8	13.6	
% Not Born in UK - 2021	30.1	40.4	
% English is First Language of no one in household - 2021	8.0	13.4	
Area - Square Kilometres	2.1	82.2	Local Government Boundary Commission
Population density (people per sq km)	4,952	4,014	Census 2021 / Boundary Commission

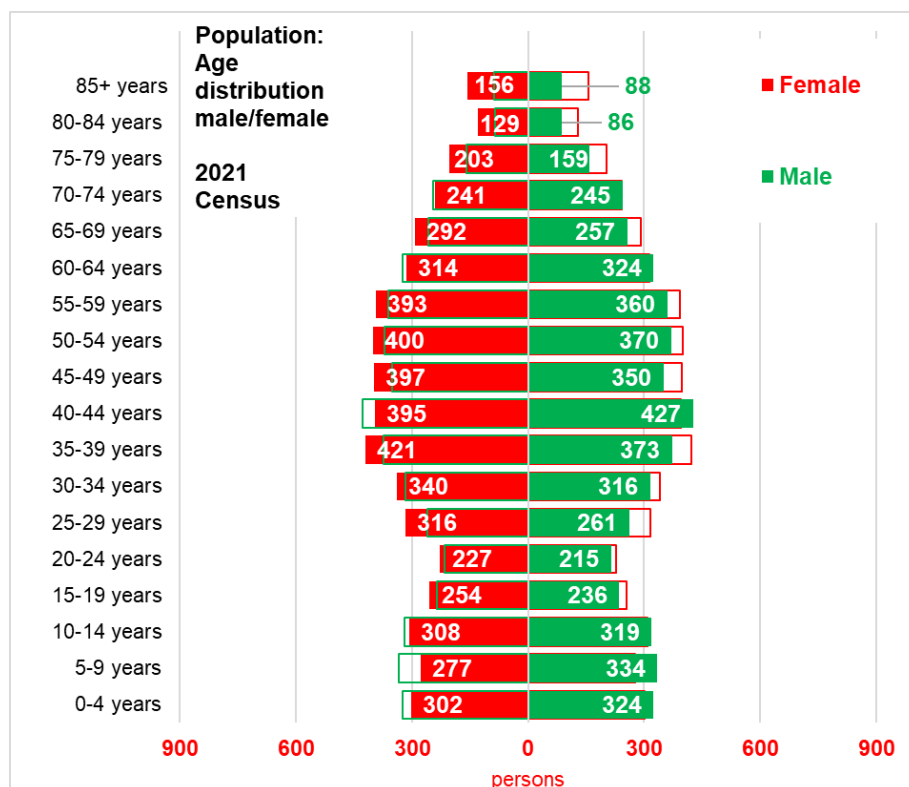
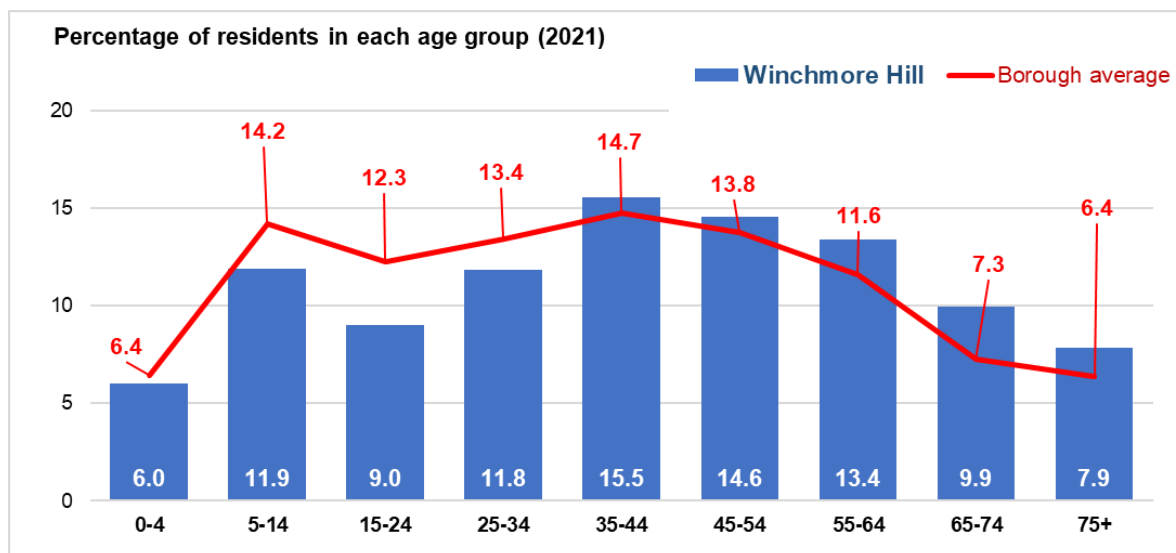
# Winchmore Hill

## Population

Based on the [2021 Census](#), the ward population is estimated to be 10,400.<sup>1</sup> The population increased by 0.3% from 2011 to 2021.

## Age Profile

The age profile of the ward reveals higher than average proportions of residents aged 35 and over, and fewer children and young adults than the borough average. The split between male and female residents by age band is in the chart (bottom).



<sup>1</sup> Census 2021 population totals vary in accordance with geographies and characteristics being measured: eg the sum of all-age ward populations do not necessarily match the published borough total, and the sum of age band totals do not necessarily match ward and borough totals. This has occurred owing to changes in statistical suppression practices used by the ONS in order to release Census data more quickly. Differences are small and have very little effect upon calculations of proportions.

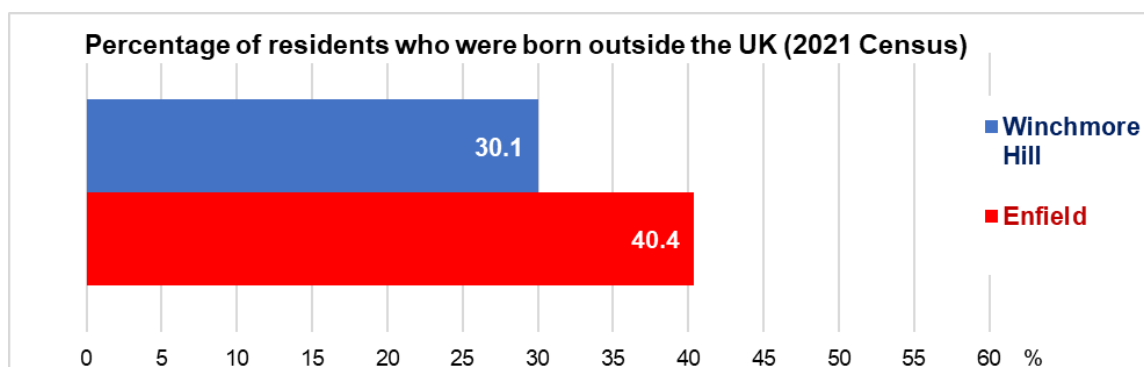
# Winchmore Hill

## Ethnicity

The 2021 Census indicates the ethnic breakdown of the ward to be as follows:

Ethnic Group	Winchmore Hill		Borough
	Persons	% of total	%
White British	4,897	47.1	31.3
White Irish	468	4.5	1.9
Gypsy or Irish Traveller	10	0.1	0.1
Greek	173	1.7	1.1
Greek Cypriot	560	5.4	3.0
Turkish	185	1.8	5.3
Turkish Cypriot	215	2.1	2.3
Kurdish	34	0.3	1.7
Bulgarian	86	0.8	1.6
Polish	127	1.2	1.5
Romanian	83	0.8	1.4
Albanian	142	1.4	1.0
Roma / Romany Gypsy	21	0.2	0.3
White Other	946	9.1	7.5
Mixed: White / Black Caribbean	111	1.1	1.6
Mixed: White / Black African	56	0.5	0.9
Mixed: White / Other Black (incl Black British)	0	0.0	0.1
Mixed: White / Asian	213	2.0	1.2
Mixed: Black / Asian	8	0.1	0.1
Mixed: Other	354	3.4	2.0
Indian	399	3.8	3.6
Pakistani	104	1.0	1.1
Bangladeshi	61	0.6	2.5
Chinese	94	0.9	0.8
Other Asian	228	2.2	3.5
Black British	63	0.6	1.8
Somali	41	0.4	2.5
Ghanaian	23	0.2	1.5
Nigerian	63	0.6	1.5
Other Black African	110	1.1	5.3
Black Caribbean	208	2.0	5.1
Other Black	18	0.2	0.8
Other Ethnic Group: Arab	59	0.6	0.8
Other Ethnic Group	233	2.2	3.1

## Residents born outside the UK



# Winchmore Hill

## Language

The 2021 Census reveals the languages spoken by people living in the ward.

At the time of publication, ward-level data were only available for **residents aged sixteen and over**, and some languages are not yet given in a disaggregated form (eg Bulgarian, Albanian and certain other European languages).

The most widely-spoken languages at that time were:

Main Language	Winchmore Hill	
	Number	Percentage
English	7124	84.6%
Other EU language (incl Romanian, Bulgarian, Czech)	532	6.3%
Turkish	164	1.9%
Other Non-EU language (incl Albanian)	148	1.8%
Polish	100	1.2%
West or Central Asian languages	62	0.7%

Source: 2021 Census

## Religion

The 2021 Census showed the religious makeup of the ward as:

Religion	Winchmore Hill		Borough Average %
	Number	%	
Christian	5,599	53.8	46.4
No religion	2,532	24.3	19.8
Muslim	838	8.1	18.6
Religion not stated	732	7.0	7.0
Hindu	294	2.8	3.1
Alevi	55	0.5	2.4
Jewish	184	1.8	1.1
Other religion	48	0.5	0.7
Buddhist	50	0.5	0.5
Sikh	67	0.6	0.4

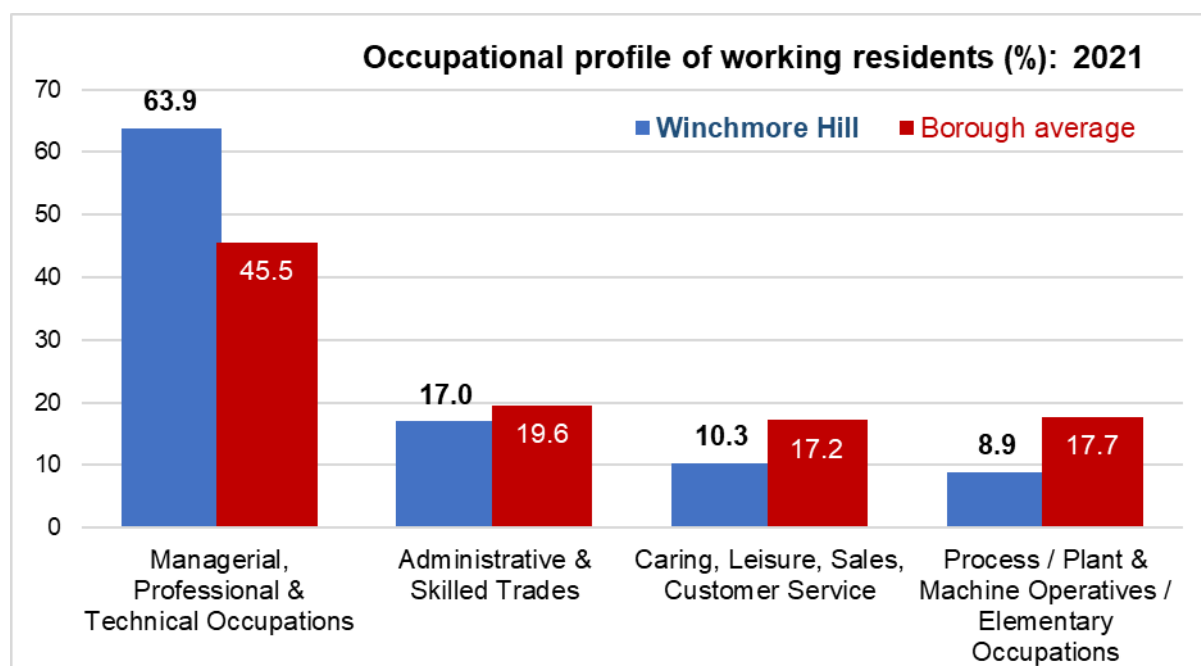
## Socio-Economic Factors

Key features:

- The ward has higher than average proportions of adults in managerial and professional occupations.
- Household incomes are higher than the borough average, with relatively low numbers of households in poverty
- 3.4% of adults are on unemployment benefits and 14.1% of households receive Universal Credit – lower levels than the borough averages for both
- Deprivation Indices: the ward has low deprivation levels – it is among the 50% least deprived wards in England.
- The proportions of households in fuel poverty is below the borough average (10.6%, compared with 13.8% for the borough)
- Crime levels are relatively low.
- Health: at the 2021 Census, 87% of residents reported Very Good or Good health
- Higher than average numbers of households are owner-occupiers
- Levels of educational attainment are higher than those of the borough population in general.

## Socio-economic classification

Occupational groups are taken from the 2021 Census. The table below indicates the occupational profile of the ward, compared with the borough in general.



## Low Income Households

Data from CACI Ltd indicate that – as at 2023 – households in the ward have an average (median) household income of **around £59,000 per annum**, which is significantly higher than the borough and London region averages.

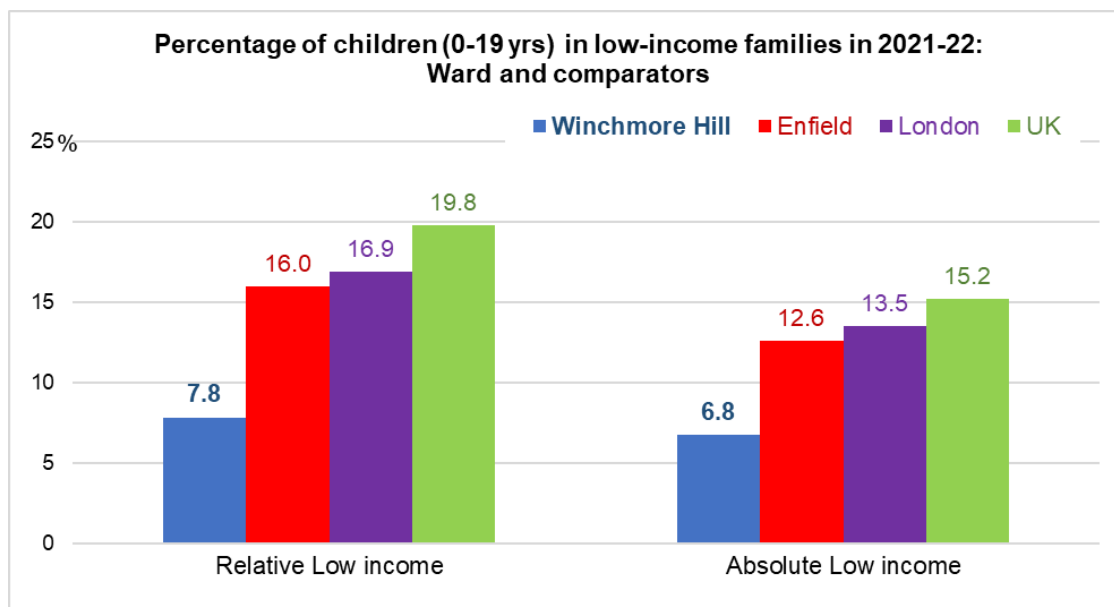
- 9.1% of households have a household income of less than £20,000 per annum – the borough average is 17.3%
- 4.9% of households have an income below £15,000 per annum – the borough average is 10%

# Winchmore Hill

Statistics from the Department for Work and Pensions indicate that, in 2022:

- 184 children<sup>2</sup> in the ward (7.8% of the total) were living in families with Relative low income, and
- 159 (6.8%) were in families of Absolute low income<sup>3</sup>.

The proportions of children in poverty compared with local, regional and national averages are shown in the chart below.



## Benefit Claims

- As of April 2023, the unemployed claimant count<sup>4</sup> in the ward was 225, representing 3.4% of the local working-age population (the borough average was 6%)
- At February 2023, 602 households (including working families) were claiming Universal Credit (14.1% of all households in the ward). This compares with a borough average of 29.0% on Universal Credit.

## Economically active people

In 2021, the estimated proportion of people aged 16-64 who were in work or looking for work (the economically active) was higher than the borough average, at 79.1%. The proportion in employment was 75.2%.

## Deprivation score

The Indices of Deprivation 2019 – published by the Ministry of Housing, Communities and Local Government<sup>5</sup> measure **relative** deprivation in neighbourhood areas (Lower Layer Super Output Areas). These are ranked and sorted into deciles of relative deprivation.

Winchmore Hill is among the least deprived 50% of all wards in England.<sup>6</sup>

<sup>2</sup> Aged up to 19 years (includes 16-19 year-olds who are in training or non-advanced education – ie categories for which Child Benefit would be payable assuming no other disqualifying factors)

<sup>3</sup> Relative low income: equivalised household income is less than 60% of the UK median for that year. Absolute low income: equivalised household income is less than 60% of the UK median for the period 2010-2011.

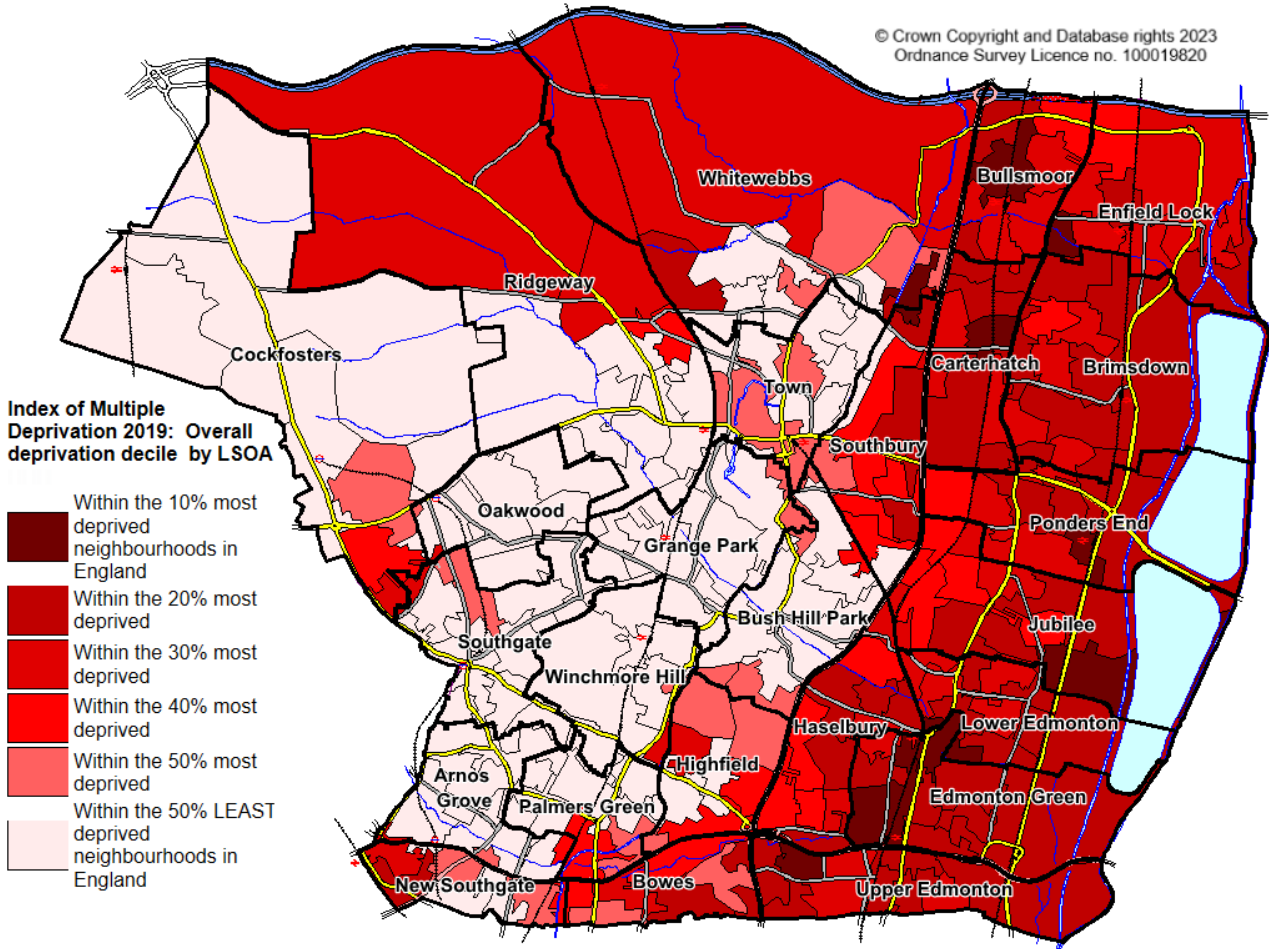
<sup>4</sup> The 'narrow' measure of unemployment: the number of people receiving either Job Seekers' Allowance, or unemployed claimants of Universal Credit who are required to seek work.

<sup>5</sup> Now the Department for Levelling Up, Housing and Communities

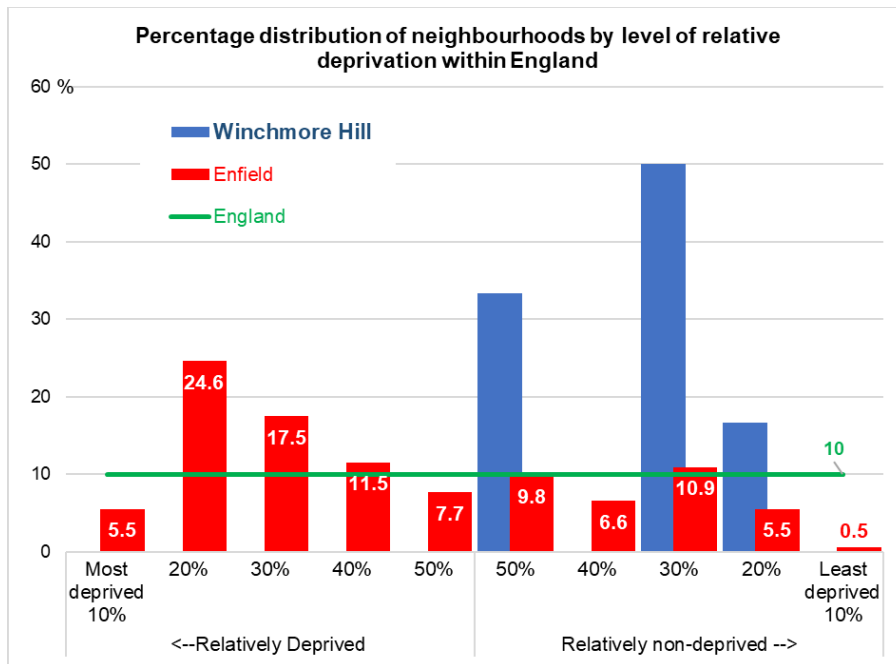
<sup>6</sup> Using rank of average score of constituent Lower layer Super Output Areas

# Winchmore Hill

The map below illustrates how deprived the neighbourhood areas of the ward are, compared with all such areas in England. Darker shading indicates higher relative deprivation levels.



5% of Enfield's neighbourhood areas are among the 10% most deprived in the country, with a further 25% within the 20% most deprived. The chart below shows how the neighbourhood areas of the ward compares with this, and with the distribution in England.





# Winchmore Hill

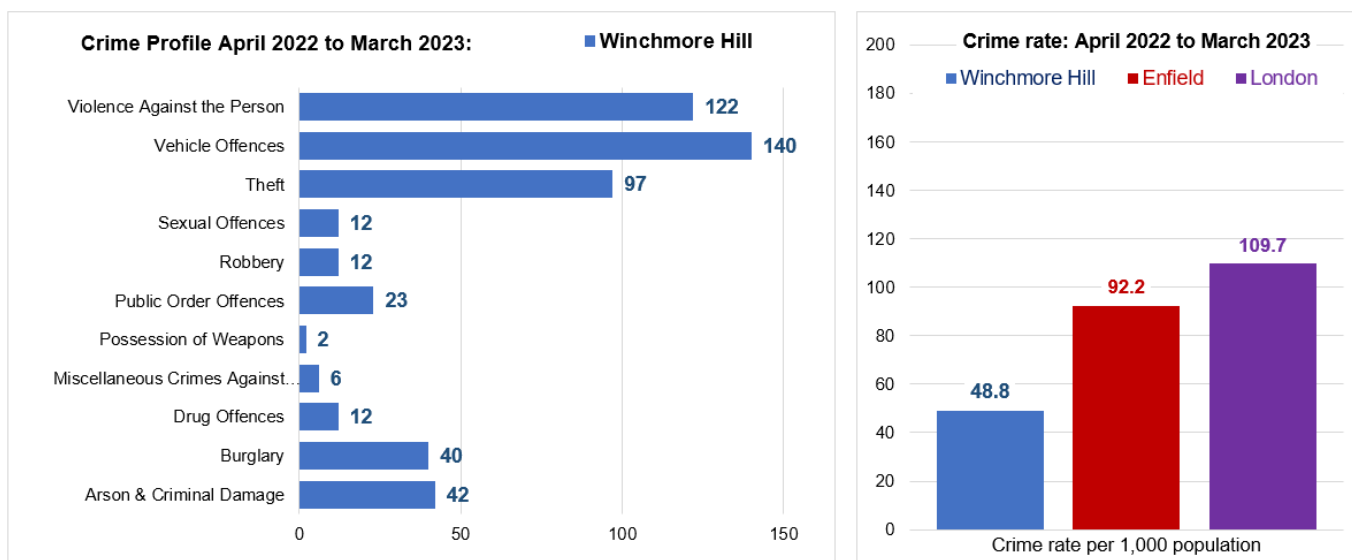
## Fuel Poverty

Best-fit geographic analysis of government statistics<sup>7</sup> reveal that, as at 2021, 10.6% of households in the ward were in fuel poverty. This proportion was lower than the borough, regional and national averages (13.8%, 11.9% and 13.1% respectively).

## Crime

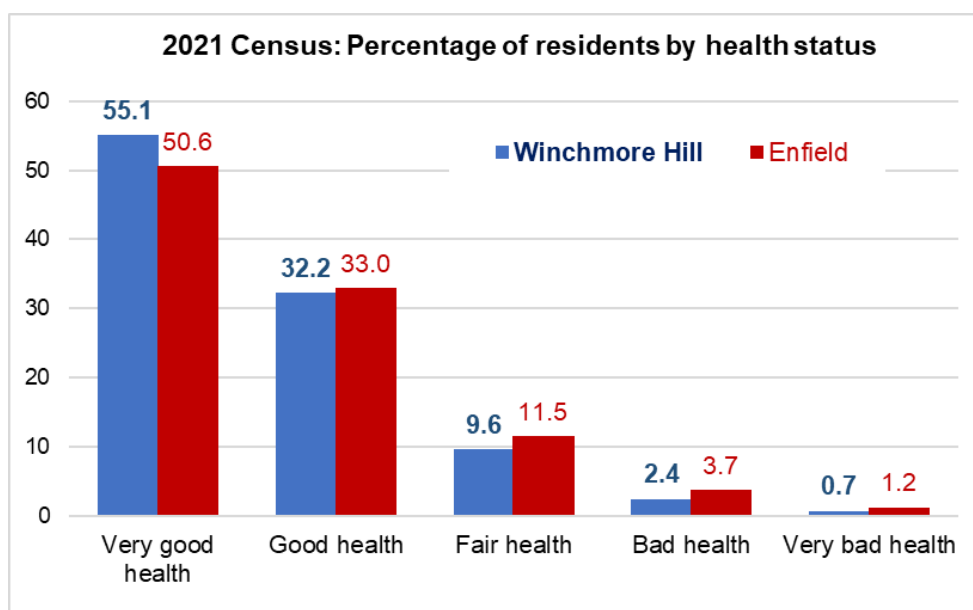
Metropolitan Police data for the period April 2022 to March 2023 indicate that:

- There were 508 notifiable offences in the ward – a fall of 16.7% on the previous year.
- The crime rate was 48.8 offences per 1,000 population – lower than the borough and regional averages.
- The most numerous offence categories were Vehicle Offences and Violence Against the Person.



## Health

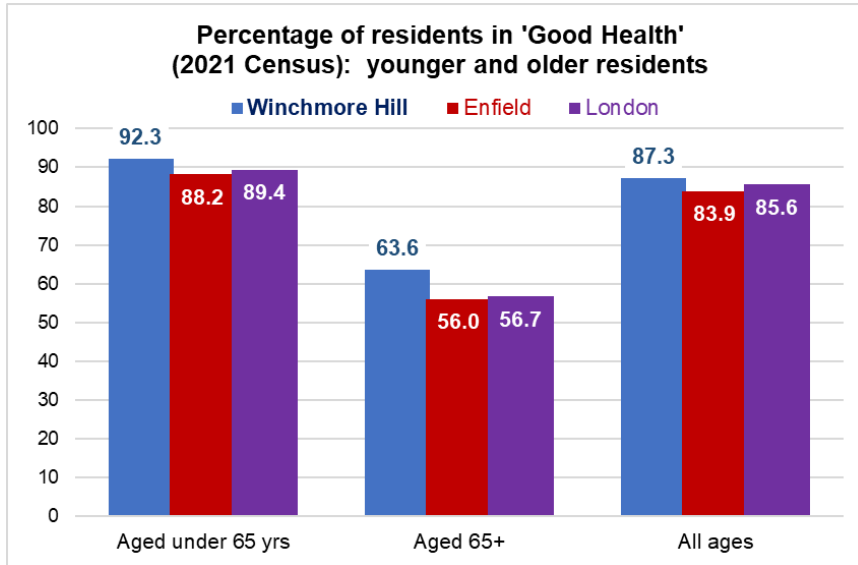
The 2021 Census asks residents to describe their general health. The chart below illustrates the response:



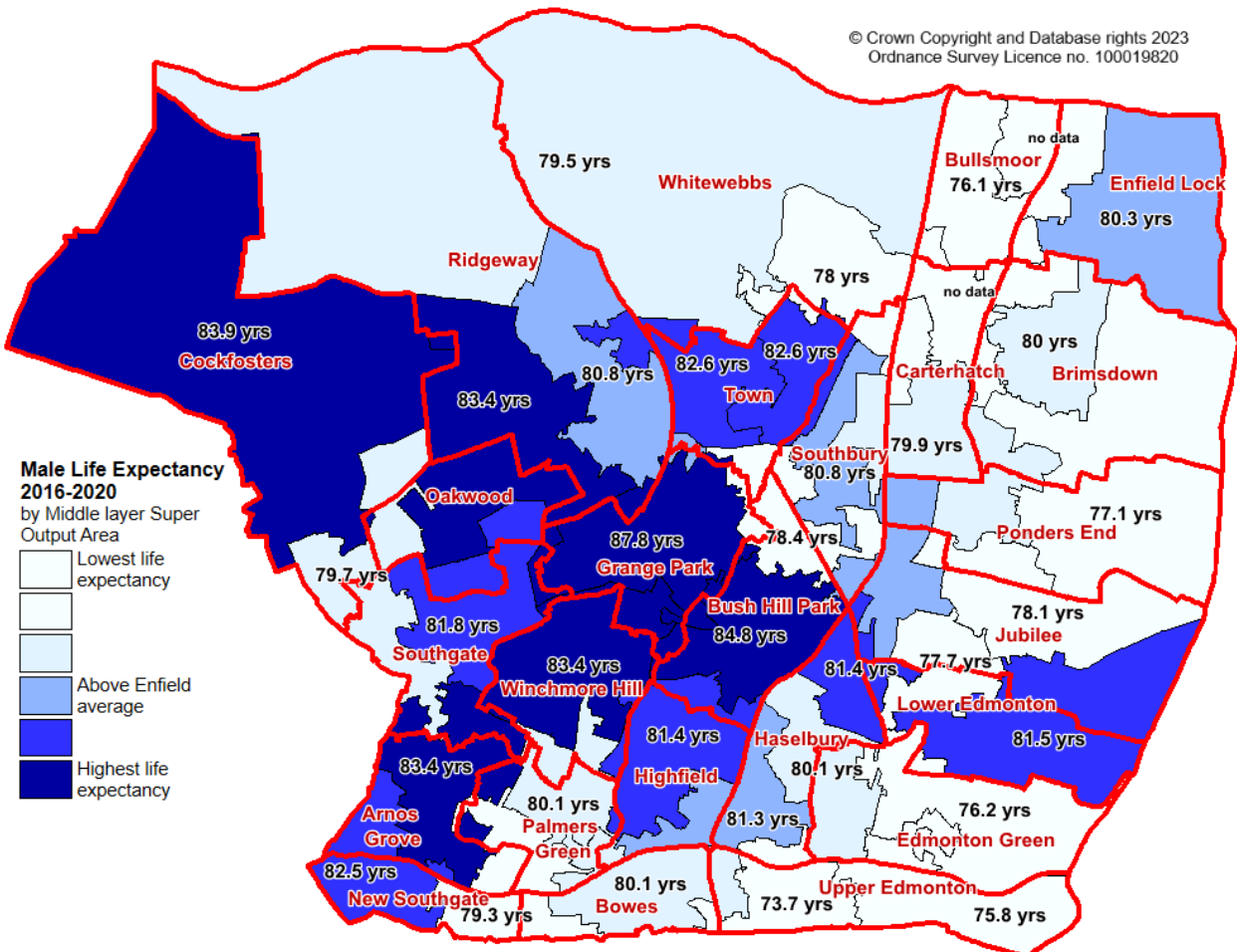
<sup>7</sup> Published by Department for Business, Energy & Industrial Strategy

# Winchmore Hill

Ageing in a state of good health is obviously a desirable aim where possible, and the Census provides a snapshot of the health of people in different age groups. A separate analysis divides the population into those whose health is broadly 'Good' and those for whom it is 'Not Good'. The chart below details the percentage of under 65s and over 65s who describe their health as Good.



**Life Expectancy** information at ward level is not yet available for the 2022 Ward boundary geographies. However, data are available at Middle Layer Super Output Area level - another census geography with boundaries that unfortunately do not match those of wards. These are mapped below: the darkest shaded areas have the highest life expectancy at birth.



# Winchmore Hill

The latest health information about the ward can be obtained from the [Local Health](#) website by choosing Find My Area and entering the ward name (2022 wards had not yet been uploaded at time of publication).

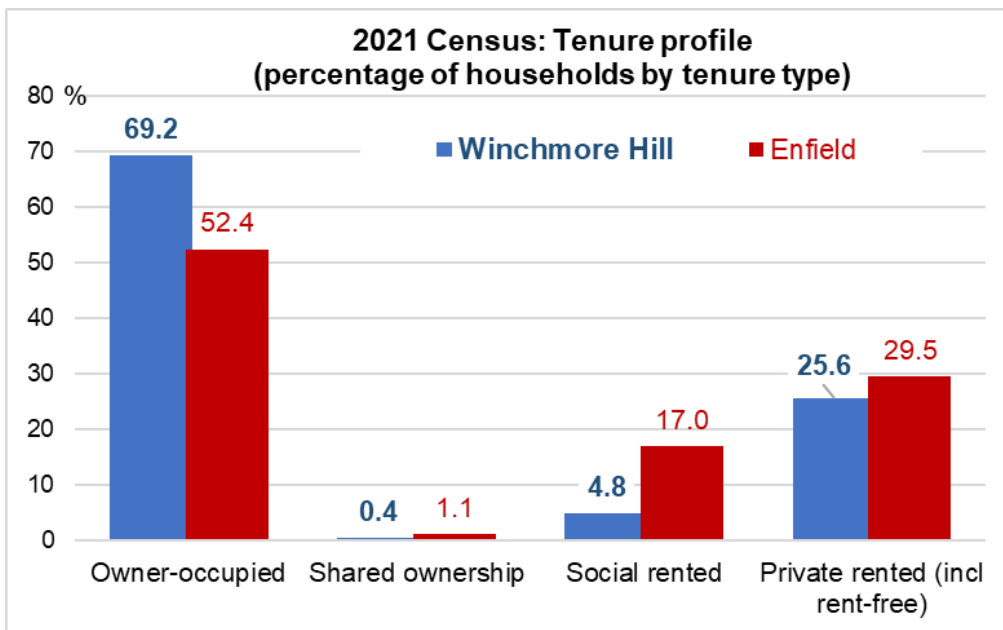
## GP Surgeries

There are two GP surgeries in the ward:

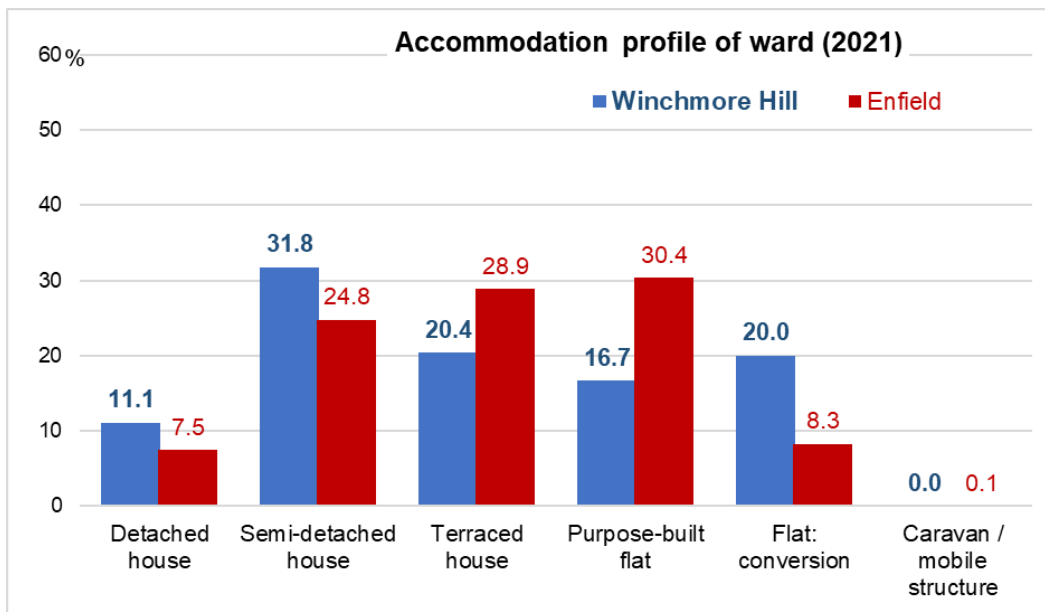
The Woodberry Practice	1 Woodberry Avenue	Winchmore Hill	N21 3LE
Winchmore Hill Practice	808 Green Lanes	Winchmore Hill	N21 2SA

## Housing

The 2021 (Census) profile of the households in the ward by housing tenure (sector) is as shown below, compared with borough averages.




The 2021 Census data provides a view of the accommodation type by ward compared with the rest of the borough.



# Winchmore Hill

## Property Prices

Ward-level averages of sale prices paid have not yet been published (at time of publication of this document), so the average ward property price shown in the table below has been aggregated from smaller geographies.<sup>8</sup>



## Education

Schools in the ward are as follows:

St Paul's CofE Primary School	Ringwood Way	Winchmore Hill	N21 2RA
Keble Preparatory School	Wades Hill	Winchmore Hill	N21 1BG
Palmers Green High School	104 Hoppers Road		N21 3LJ

## Performance tables for schools:

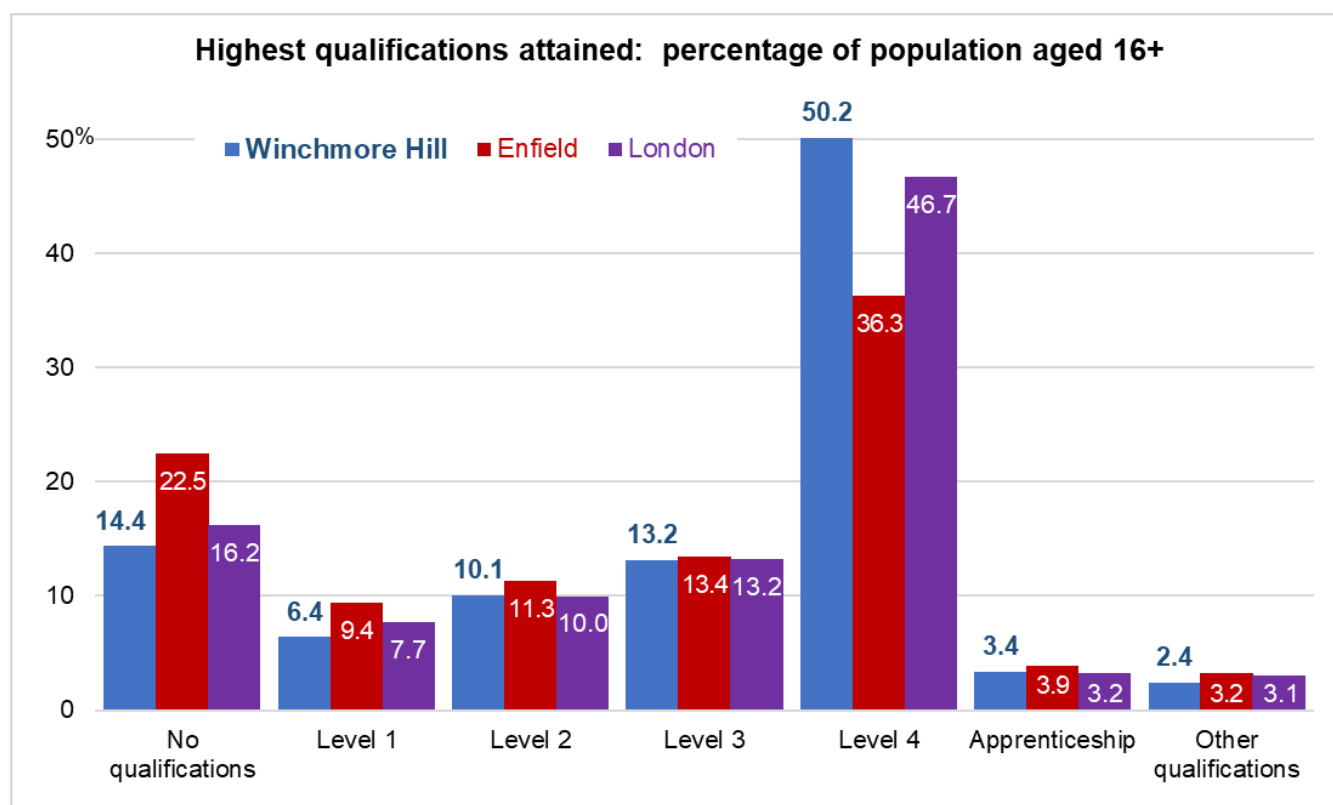
The [Department for Education](#) publishes school performance data on their searchable webpages.

## Qualifications in adults

Taken from the 2021 Census data the chart below shows the distribution of academic qualifications by population in the ward (aged 16 and over), and the borough-wide and regional average comparators.

<sup>8</sup> the ward average given is the mean of the median values of constituent Lower layer Super Output Areas. These values are therefore indicative only.

## Winchmore Hill



<b>Level 1 and entry level qualifications:</b>	1 to 4 GCSEs grade A* to C , Any GCSEs at other grades, O levels or CSEs (any grades), 1 AS level, NVQ level 1, Foundation GNVQ, Basic or Essential Skills
<b>Level 2 qualifications:</b>	5 or more GCSEs (A* to C or 9 to 4), O levels (passes), CSEs (grade 1), School Certification, 1 A level, 2 to 3 AS levels, VCEs, Intermediate or Higher Diploma, Welsh Baccalaureate Intermediate Diploma, NVQ level 2, Intermediate GNVQ, City and Guilds Craft, BTEC First or General Diploma, RSA Diploma
<b>Level 3 qualifications:</b>	2 or more A levels or VCEs, 4 or more AS levels, Higher School Certificate, Progression or Advanced Diploma, Welsh Baccalaureate Advance Diploma, NVQ level 3; Advanced GNVQ, City and Guilds Advanced Craft, ONC, OND, BTEC National, RSA Advanced Diploma
<b>Level 4 qualifications and above:</b>	Degree (BA, BSc), higher degree (MA, PhD, PGCE), NVQ level 4 to 5, HNC, HND, RSA Higher Diploma, BTEC Higher level, professional qualifications (for example, teaching, nursing, accountancy)
<b>Other qualifications:</b>	Vocational or work-related qualifications, other qualifications achieved in England or Wales, qualifications achieved outside England or Wales (equivalent not stated or unknown)

## Culture and Leisure

There are is one library in the ward:

Winchmore Hill Library, Green Lanes, Winchmore Hill, N21 3AP Tel: 020 8379 6474

There are no leisure centres, but in nearby wards are:

Southgate Leisure Centre	Winchmore Hill Road, Southgate, London	N14 6AD
Aspire Sports and Fitness Centre	Edmonton County Cambridge Campus, 325 Church Street	N9 9HY

# Winchmore Hill

Parks and open spaces include:

GROVELANDS PARK      The Bourne      Southgate      N14 6RA

## Places of worship

Name & Address	Website	Tel no. (if known)
St. Monica's Church, 1 Stonard Rd, London N13 4DJ	<a href="http://www.stmonica.co.uk/">http://www.stmonica.co.uk/</a>	020 88869568
Holy Trinity Winchmore Hill, Green Lanes, London N21 3RS	<a href="http://www.holytrinitywinchmorehill.org.uk/">http://www.holytrinitywinchmorehill.org.uk/</a>	020 83641583
Winchmore Hill Baptist Church, Compton Rd, London N21 3PA	<a href="http://www.winchmorehillbaptistchurch.org.uk/">http://www.winchmorehillbaptistchurch.org.uk/</a>	020 88822807
Winchmore Hill United Reformed Church, 77 Compton Rd, London N21 3NU	<a href="http://www.winchmorehillurc.co.uk/">http://www.winchmorehillurc.co.uk/</a>	020 88824776
Friends Meeting House, 61 Church Hill, London N21 1LE	<a href="https://www.quaker.org.uk/meetings/winchmore-hill">https://www.quaker.org.uk/meetings/winchmore-hill</a>	
St. Paul's Church, Winchmore Hill, Church Hill, London N21 1JA	<a href="http://www.spwh.org/">http://www.spwh.org/</a>	020 88864290

## Voluntary and Community Sector

Some locally based community organisations are given below. This list is not exhaustive.

Organisation	Address (where known/applicable)	Website (if known)	Telephone	Email	Description of Services
10th Enfield Boys' Brigade Company	Winchmore Hill Baptist Church, Compton Road, London, N21 3PA	<a href="http://10enfield.boys-brigade.org.uk/">http://10enfield.boys-brigade.org.uk/</a>		<a href="mailto:enfield@boys-brigade.org.uk">enfield@boys-brigade.org.uk</a> —	Providing activities for boys & girls aged 5 to 18 years
1st Winchmore Hill Girls' Brigade Company	Winchmore Hill Baptist Church, Compton Road, London, N21 3PA	<a href="https://enfield.boys-brigade.org.uk/">https://enfield.boys-brigade.org.uk/</a>		<a href="mailto:jackie@wjnor-man.co.uk">jackie@wjnor-man.co.uk</a>	Providing activities for girls aged 5 to 18 years
3rd Southgate (St Paul's Winchmore Hill) Scout Group	St Paul's Church Hall, Church Hill, London, N21 1JA	<a href="http://www.scouts.org.uk">www.scouts.org.uk</a>		<a href="mailto:gsl@3rdsouthgate.org.uk">gsl@3rdsouthgate.org.uk</a>	Scout, Cub and Beaver groups
5th Southgate Scout Group	Winchmore Hill United Reformed Church, Compton Road, London, N21 3NU	<a href="http://www.scouts.org.uk">www.scouts.org.uk</a>		Jpoole68@yahoo.com	Scout, Cub and Beaver groups
Children's International Voices of Enfield	The Burford Centre, Palmers Green United Reformed Church, Fox Lane, Palmers Green, London N13 4LR	<a href="https://childrensvoicesofenfield.com/">https://childrensvoicesofenfield.com/</a>		keytemusic@gmail.com	A choir for children and young adults
Dowset Club	Winchmore Methodist Church Hall, Green Lanes, London, N13 4EP			<a href="mailto:vcs@enfield.gov.uk">vcs@enfield.gov.uk</a>	Social club for adults with special needs
Enfield Street & School Pastors	N13 4LN	<a href="https://streetpastors.org/locations/enfield/">https://streetpastors.org/locations/enfield/</a>	020 8886 3786	<a href="mailto:enfield@streetpastors.org.uk">enfield@streetpastors.org.uk</a>	Volunteer group helping those on the streets in our community

## Winchmore Hill

Friends of Grovelands Park	N21 3DB	<a href="https://friendsofgrovelands.co.uk/friends-of-fog/">https://friendsofgrovelands.co.uk/friends-of-fog/</a>		<a href="mailto:friends@grovelandspark.net">friends@grovelandspark.net</a>	Local group with the aim of improving the appearance, facilities, conservation and safety of Grovelands Park
Grovelands Bowling Club	Church Hill, , Winchmore Hill, London N21 1JA	<a href="https://grovelandsbowlsclub.hitsports.co.uk/">https://grovelandsbowlsclub.hitsports.co.uk/</a>	020 8886 8404		Providing bowling and social activities including whist and bridge evenings, outings and holidays.
Koza Educational Association	Suite 1, 596 Green Lanes, Palmers Green, London N13 5RY	<a href="https://www.facebook.com/KOZA-Educational-Association-211304582267435/">https://www.facebook.com/KOZA-Educational-Association-211304582267435/</a>	020 8882 8500	<a href="mailto:info@aa-as.com">info@aa-as.com</a>	To provide people from disadvantaged backgrounds an opportunity to succeed in life
No. 85 (Enfield & Southgate) Squadron ATC	Farm Road, Winchmore Hill, London, N21 3JQ	<a href="http://www.85squadron.co.uk">www.85squadron.co.uk</a>		-	Air cadet squadron
Southgate Photographic Society	Howley Hall, St Paul's Church, Church Hill, Winchmore Hill N21 1JA	<a href="http://www.southgatephoto.org.uk">www.southgatephoto.org.uk</a>		<a href="mailto:Info@southgatephoto.org.uk">Info@southgatephoto.org.uk</a>	Amateur photographic group
Winchmore Hill Bowls Club	Radcliffe Road, Winchmore Hill, London, N21 2SD	<a href="http://www.whbowlsclub.hittstennis.co.uk/">www.whbowlsclub.hittstennis.co.uk/</a>		-	Bowls club
Winchmore Hill Community Care	The Friends Meeting House, 59 Church Hill, Winchmore Hill, London N21 1LE	<a href="http://www.winchmorehillcommunitycare.weebly.com">www.winchmorehillcommunitycare.weebly.com</a>		-	Volunteer good neighbour scheme
Woodcroft Wildspace	N21 3QP	<a href="http://www.woodcroft.org.uk">www.woodcroft.org.uk</a>	020 8819 1662 / 07768 872898	<a href="mailto:enquiries@woodcroft.org.uk">enquiries@woodcroft.org.uk</a>	Educational nature reserve and wild space

### Additional Sources of information

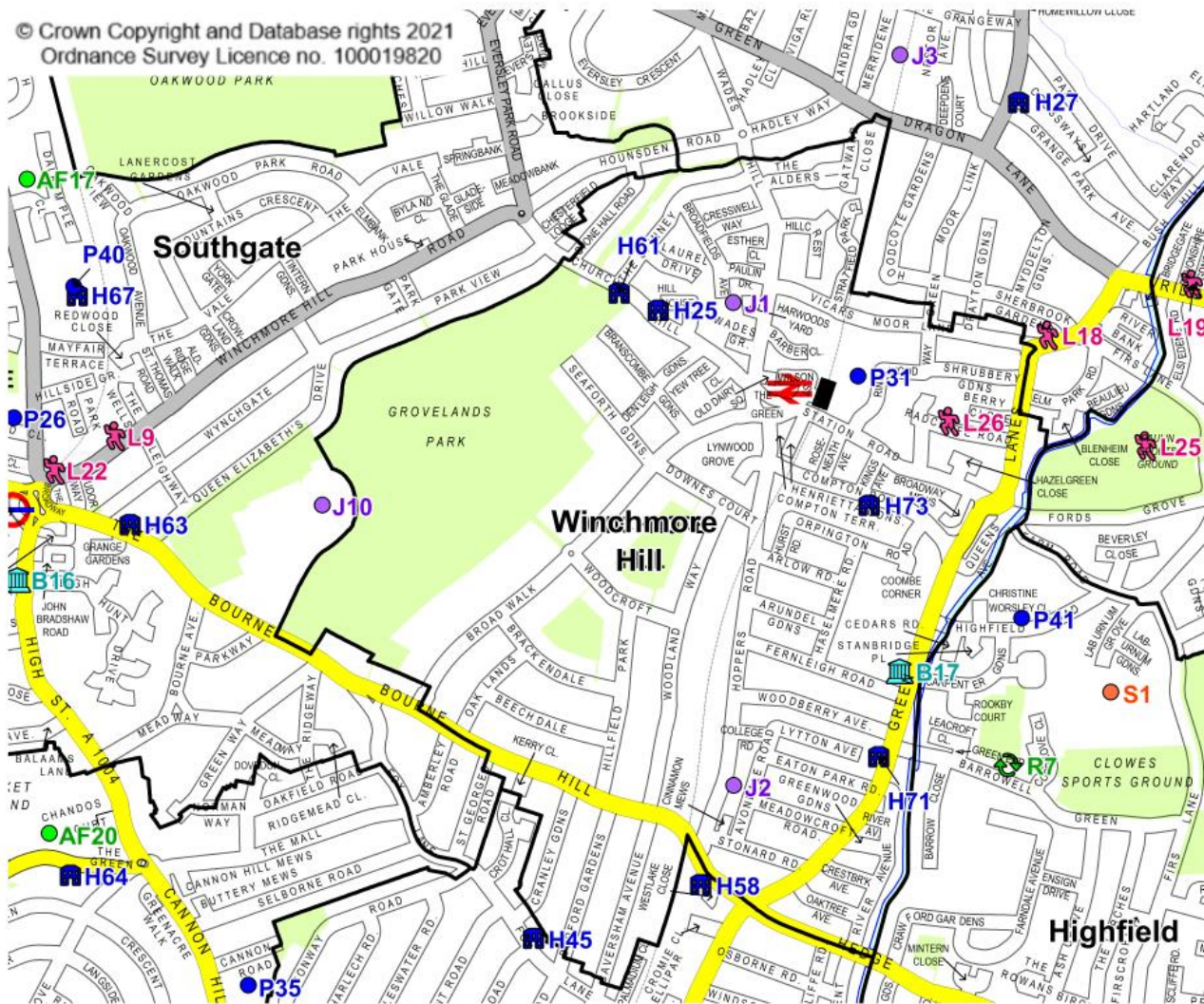
For local information visit the Enfield Council website homepage: <http://www.enfield.gov.uk/>. Creating an Enfield Connected account will enable you to find out about local events and services.

For statistics, search on the [London Datastore](#) or select Local Area Profile data on [NOMIS](#).

On the following page is a map of the ward featuring some local amenities (we cannot guarantee that all such amenities are included).

# Winchmore Hill

© Crown Copyright and Database rights 2021  
Ordnance Survey Licence no. 100019820



## Winchmore Hill ward

Parks and open spaces

### Schools

- P26 St Andrew's Southgate Primary School (CE)
- P31 St Paul's CofE Primary School
- P35 St Monica's RC Primary School
- P40 West Grove Primary
- P41 Highfield Primary School
- S1 Winchmore School
- AF17 Wolfson Hillel Primary School
- AF20 Walker Primary School
- J1 Keble Preparatory School
- J3 Grange Park Preparatory School
- J10 North London Hospital School

### Halls for hire

- H25 Friends Meeting Hse
- H27 Grange Park Methodist Ch.
- H45 Palmers Green URC hall
- H58 St John's Hall
- H61 St Pauls Ch. Hall
- H63 The Bourne Methodist Ch.
- H64 Walker Hall
- H67 West Grove School
- H71 Winchmore Hill Methodist Ch.
- H73 Winchmore Hill URC

### Sport & Leisure

- L9 Southgate Leisure Centre
- L18 Fitblitz Gym
- L19 Hazelwood Sports Club
- L22 PureGym London Southgate
- L25 Winchmore Hill Sports Club
- L26 Winchmore Hill Bowling Club

### Libraries

- B16 Southgate Circus Library
- B17 Winchmore Hill Library

### Recycling sites

- R7 Barrowell Green Recycling Centre

**Knowledge & Insight Hub**



Produced by the Research and Insight Team

If you have any queries relating to this document please email [ResearchandInsight@enfield.gov.uk](mailto:ResearchandInsight@enfield.gov.uk)



## Sources and related notes

Various measures – Population, Age profile, ethnicity, religion and language: 2021 Census; © Crown Copyright, Office for National Statistics.

Economic Activity – all economically active 16-64 year olds = working plus unemployed – 2021 Census; © Crown Copyright, the activity rate (%) is the % of the population aged 16-64

Unemployment — the official DWP 'claimant count', April 2023

Universal Credit households – Department for Work and Pensions

Income – Low income households – CACI Paycheck; 2023; © CACI

Deprivation – Ministry for Housing, Communities & Local Government.

Children in low-income households – Department for Work and Pensions (2022)

Fuel Poverty – Department for Business, Energy and Industrial Strategy (2021)

Qualifications – 2021 Census; © Crown Copyright; note that this table excludes apprenticeships and 'other' qualifications

Housing type – 2021 Census; © Crown Copyright

General health – 2021 Census; © Crown Copyright

Life Expectancy – Office for Health Improvement and Disparities (OHID)

Crime rate – uses crime counts from the Metropolitan Police for 2022/23