

SA1.2



Site Location	Projection : British National Grid Produced by BMT Production date : 24/10/2024	Dataset : Provided by London Borough of Enfield on 06/2023 Background : OSM 24/10/2024	Figure: SA1.2 - (01)
BMT endeavours to ensure that the information provided in this map is correct at the time of publication. BMT does not warrant, guarantee or make representations regarding the currency and accuracy of information contained in this map. Map contains OS OpenData © Crown copyright and database right 2024. This data is licensed under the Open Government License 3.0.			

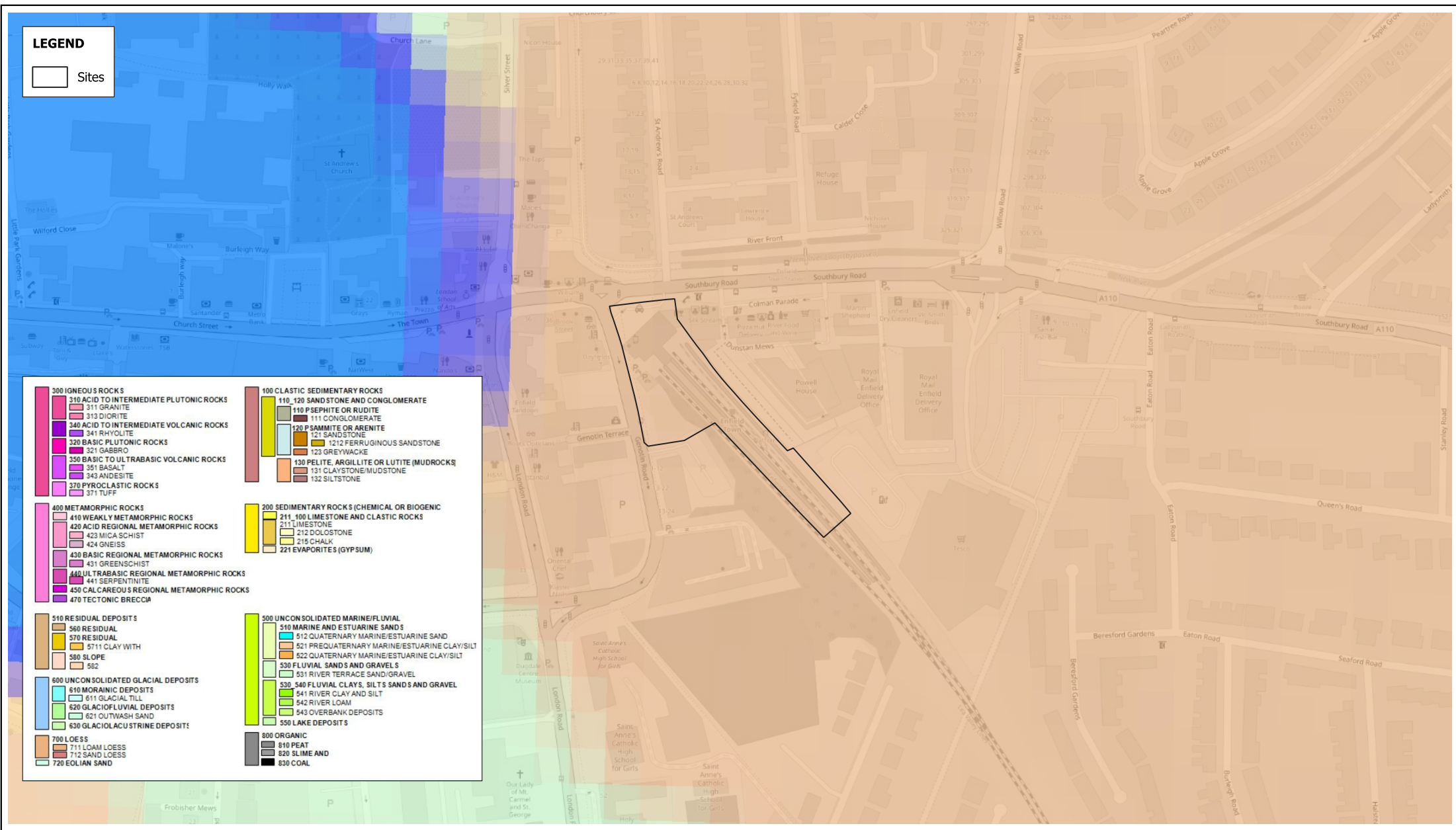
Address	Enfield Town Station, Southbury Road, Enfield	Flood Zones 2016 (Ha)	FZ 2: None, FZ 3: None
Postcode	EN1 1YX	Flood Zones 2023 (Ha)	FZ 2: None, FZ 3: None, FZ 3b: None
Ward	Town	Fluvial Flooding (1 in 100 year + 17% CC) (Ha)	0 (0%)
Proposed development	Housing and Mixed Use	Surface Water Flooding (1 in 100 year) (Ha)	0.01 (2%)
Area (Ha)	0.57	Pluvial Flooding (1 in 100 year + 17% CC) (Ha)	0.04 (7%)
Watercourses	Not within 200m of watercourse	Risk of Flooding from Reservoirs (Wet Day) (Ha)	High Risk: None, Not High Risk: None
Areas Benefitting from Flood Defences (Ha)	0 (0%)	Risk of Flooding from Reservoirs (Fluvial) (Ha)	None
Groundwater Susceptibility (Ha)	<25%: 0.23 (40%) ≥ 25 < 50%: 0.34 (60%)	Risk of Flooding from Reservoirs (Dry Day) (Ha)	None
Minor and Major Resource Coverage (Ha)	Major: 0 (0%), Minor: 0 (0%)	Historic Flooding (Ha)	0 (0%)
Resource Classifications	No Value Provided	Overtopping Locations	No overtopping has occurred within site
Flood Risk Area (Ha)	0.57 (100%)	Flood Defences	No defences within site
Risk of Flooding from Rivers and Sea (Ha)	High: None, Medium: None, Low: None, Very Low: None	Flood Alert and Warning (Ha)	Alert : 0 (0%), Warning: 0 (0%)

Comments: This site is proposed for residential and mixed-use development.

LEGEND

Sites

300 IGNEOUS ROCKS	400 METAMORPHIC ROCKS	500 UNCONSOLIDATED MARINE/FLUVIAL	800 ORGANIC
310 ACID TO INTERMEDIATE PLUTONIC ROCKS	410 WEAKLY METAMORPHIC ROCKS	510 MARINE AND ESTUARINE SANDS	810 PEAT
311 GRANITE	420 ACID REGIONAL METAMORPHIC ROCKS	512 QUATERNARY MARINE/ESTUARINE SAND	820 SLIME AND
313 DIORITE	423 MICASCHIST	521 PREQUATERNARY MARINE/ESTUARINE CLAY/SILT	830 COAL
340 ACID TO INTERMEDIATE VOLCANIC ROCKS	430 BASIC REGIONAL METAMORPHIC ROCKS	522 QUATERNARY MARINE/ESTUARINE CLAY/SILT	
341 RHYOLITE	431 GREENSCHIST	530 FLUVIAL SANDS AND GRAVELS	
320 BASIC PLUTONIC ROCKS	440 ULTRABASIC REGIONAL METAMORPHIC ROCKS	531 RIVER TERRACE SAND/GRAVEL	
321 GABBRO	441 SERPENTINITE	530 540 FLUVIAL CLAYS, SILTS SANDS AND GRAVEL	
350 BASIC TO ULTRABASIC VOLCANIC ROCKS	450 CALCAREOUS REGIONAL METAMORPHIC ROCKS	541 RIVER CLAY AND SILT	
351 BASALT	470 TECTONIC BRECCIA	542 RIVER LOAM	
343 ANDESITE		543 OVERBANK DEPOSITS	
370 PYROCLASTIC ROCKS		550 LAKE DEPOSITS	
371 TUFF			
100 CLASTIC SEDIMENTARY ROCKS	200 SEDIMENTARY ROCKS (CHEMICAL OR BIOGENIC)		
110 SANDSTONE AND CONGLOMERATE	211 100 LIMESTONE AND CLASTIC ROCKS		
111 PSEPHITE OR RUDITE	212 LIMESTONE		
111 CONGLOMERATE	212 DOLOSTONE		
120 P SAMPITE OR ARENITE	215 CHALK		
121 SANDSTONE	221 EVAPORITES (GYPSUM)		
1212 FERRUGINOUS SANDSTONE			
123 GREYWACKE			
130 PELITE, ARGILLITE OR LUTITE (MUDROCKS)			
131 CLAYSTONE/MUDSTONE			
132 SILTSTONE			



Soil Classification


Projection : British National Grid
 Produced by BMT
 Production date : 24/10/2024

Dataset : Downloaded by BMT
 from UK Soil in 2023
 Background : OSM 24/10/2024

Figure: **SA1.2 - (02)**

BMT endeavours to ensure that the information provided in this map is correct at the time of publication. BMT does not warrant, guarantee or make representations regarding the currency and accuracy of information contained in this map.
 Map contains OS OpenData © Crown copyright and database right 2024. This data is licensed under the Open Government License 3.0.





Main Watercourses

Projection : British National Grid
 Produced by BMT
 Production date : 24/10/2024





Dataset : Provided by
 London Borough of Enfield on 05/2016
 Background : OSM 24/10/2024

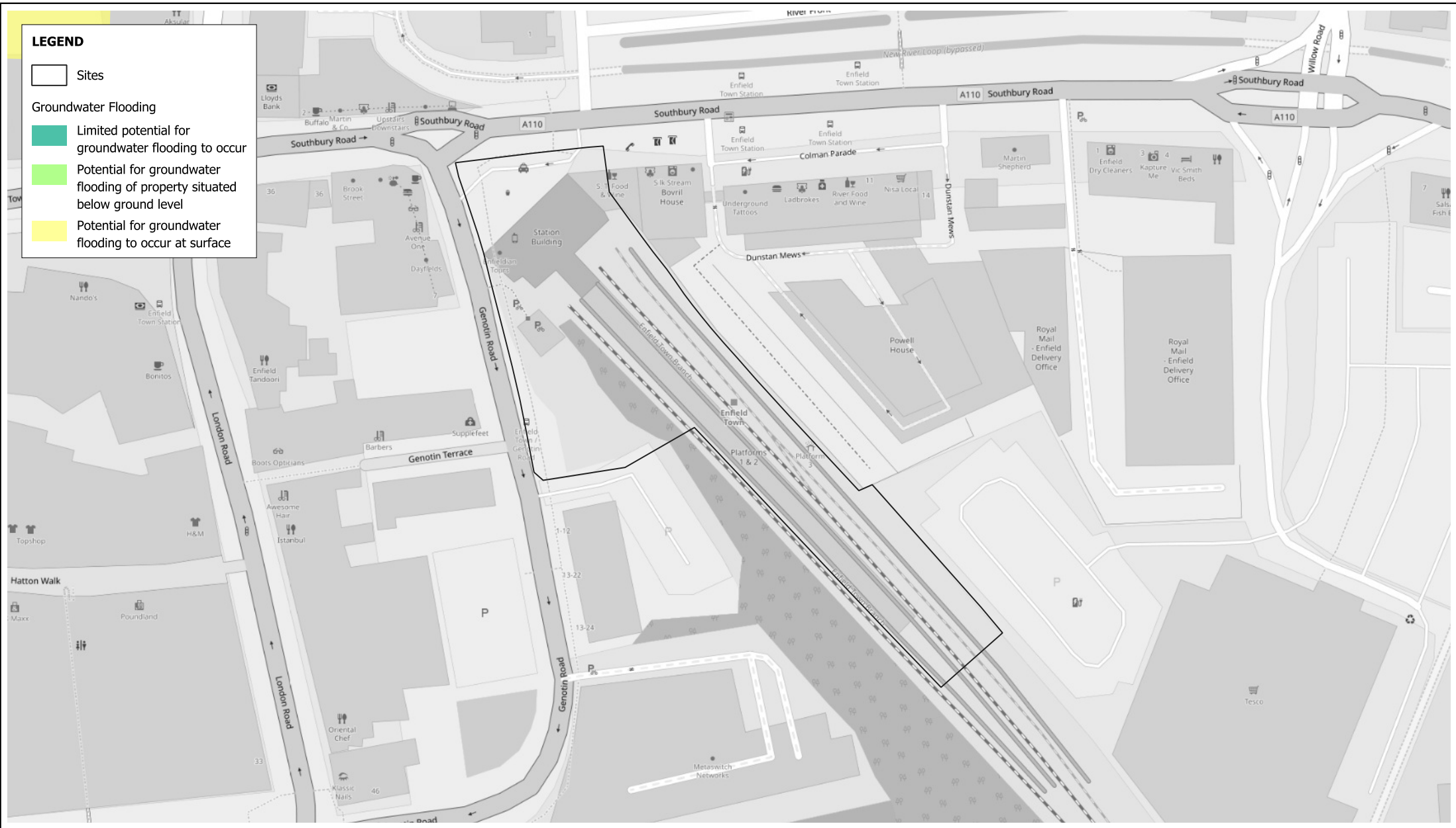
Figure: **SA1.2 - (03)**

BMT endeavours to ensure that the information provided in this map is correct at the time of publication. BMT does not warrant, guarantee or make representations regarding the currency and accuracy of information contained in this map.
 Map contains OS OpenData © Crown copyright and database right 2024. This data is licensed under the Open Government License 3.0.



LEGEND

-  Sites
- Groundwater Flooding**
-  Limited potential for groundwater flooding to occur
-  Potential for groundwater flooding of property situated below ground level
-  Potential for groundwater flooding to occur at surface



Groundwater Flooding

Projection : British National Grid
 Produced by BMT
 Production date : 24/10/2024

Dataset : BGS dataset received by BMT on 06/2023
 Background : OSM 24/10/2024

Figure:
SA1.2 - (04)

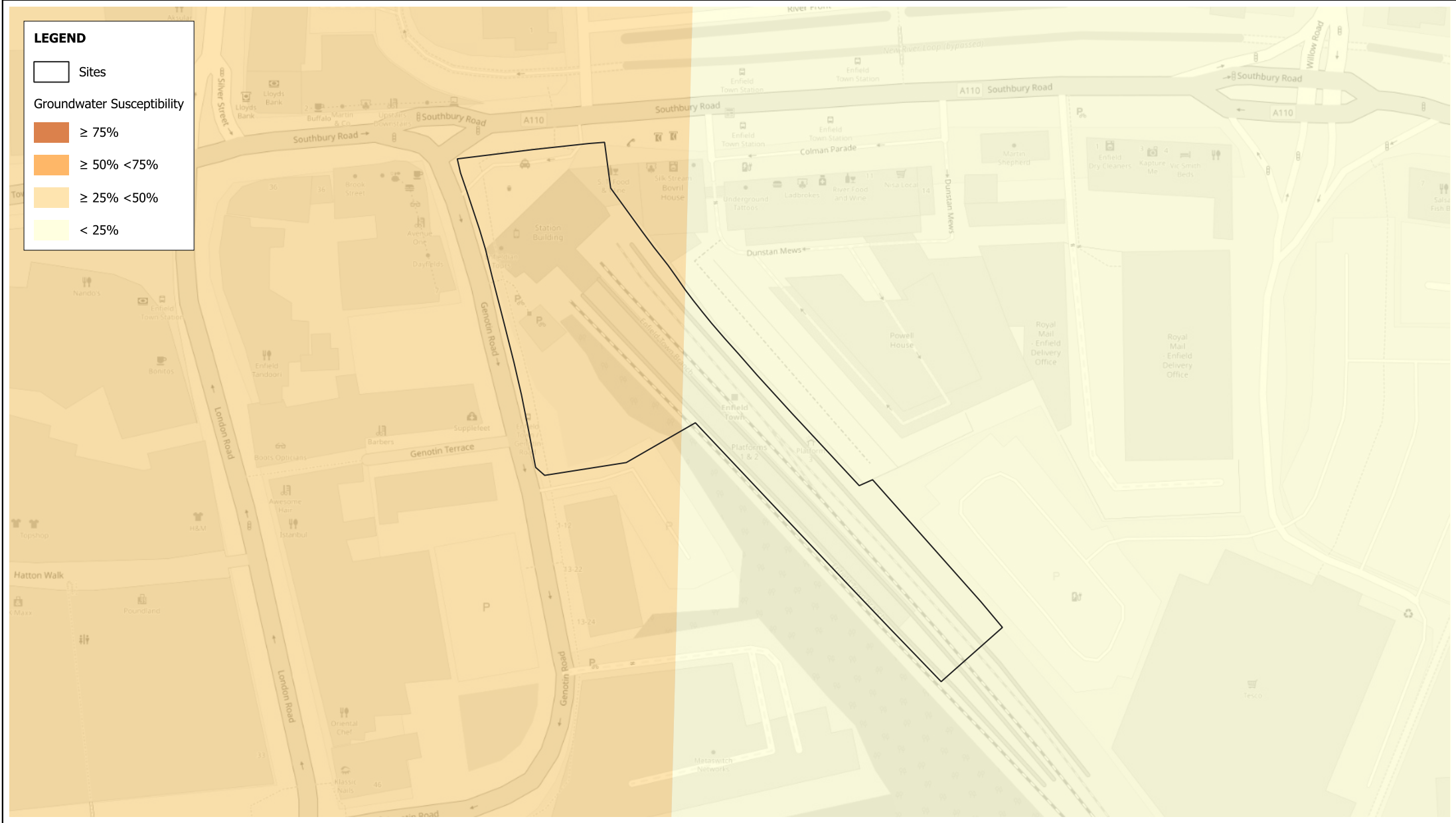
BMT endeavours to ensure that the information provided in this map is correct at the time of publication. BMT does not warrant, guarantee or make representations regarding the currency and accuracy of information contained in this map. Map contains OS OpenData © Crown copyright and database right 2024. This data is licensed under the Open Government License 3.0. Derived from borough wide scale BGS Digital Data under Licence No. 2023/051 British Geological Survey © and Database Right UKRI. All rights reserved.



0 10 20 m







LEGEND

□ Sites

Groundwater Susceptibility

- ≥ 75%
- ≥ 50% < 75%
- ≥ 25% < 50%
- < 25%

Groundwater Susceptibility

Projection : British National Grid
 Produced by BMT
 Production date : 24/10/2024


Dataset : EA dataset provided by
 London Borough of Enfield on 02/2016
 Background : OSM 24/10/2024

Figure:
SA1.2 - (05)

BMT endeavours to ensure that the information provided in this map is correct at the time of publication. BMT does not warrant, guarantee or make representations regarding the currency and accuracy of information contained in this map.
 Map contains OS OpenData © Crown copyright and database right 2024. This data is licensed under the Open Government License 3.0.


0 10 20 m



Groundwater Resources

Projection : British National Grid
 Produced by BMT
 Production date : 24/10/2024

Dataset : EA dataset provided by London Borough of Enfield on 02/2016
 Background : OSM 24/10/2024

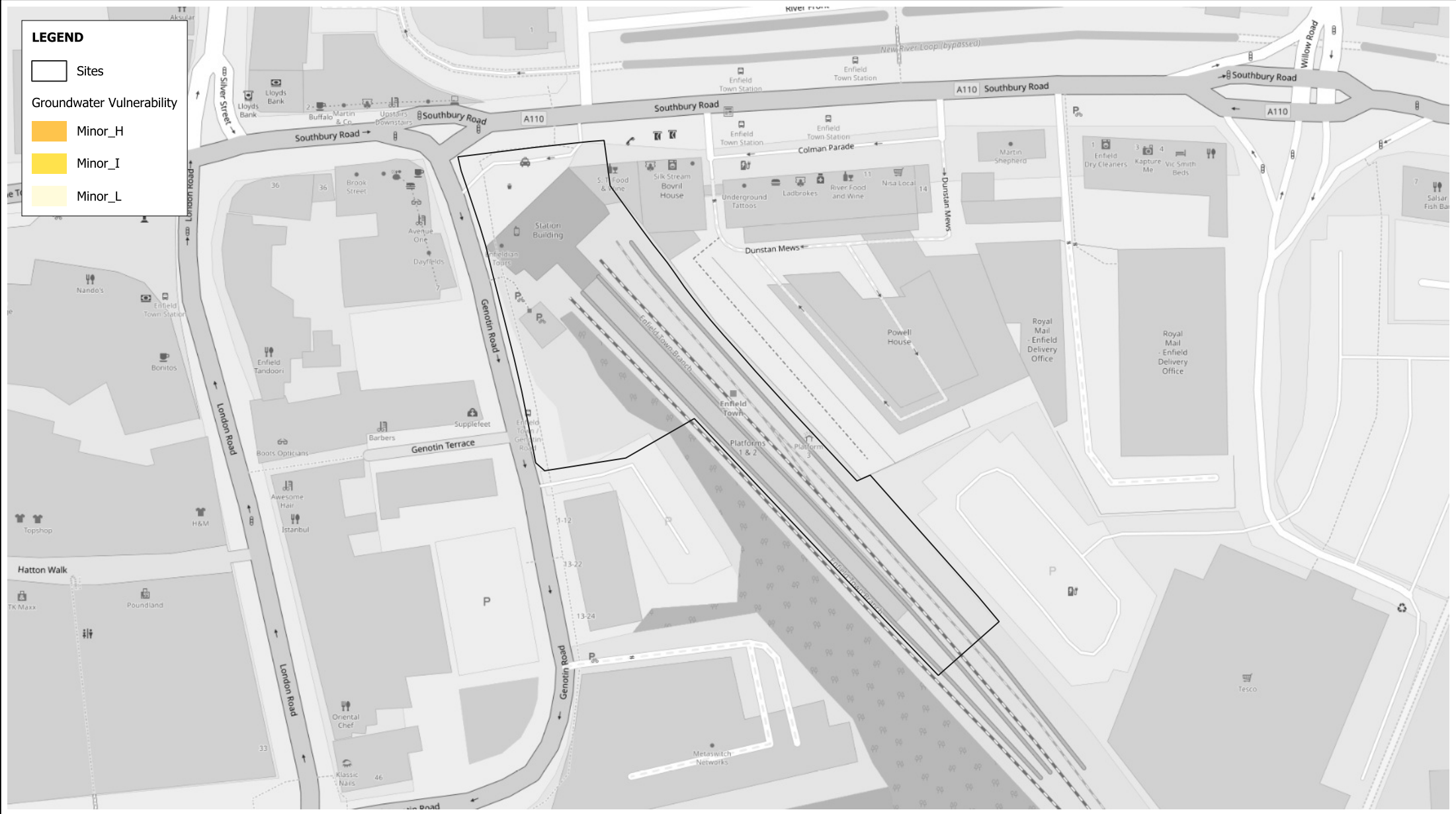
Figure:
SA1.2 - (06)

BMT endeavours to ensure that the information provided in this map is correct at the time of publication. BMT does not warrant, guarantee or make representations regarding the currency and accuracy of information contained in this map.
 Map contains OS OpenData © Crown copyright and database right 2024. This data is licensed under the Open Government License 3.0.



LEGEND

- Sites
- Groundwater Vulnerability
- Minor_H
- Minor_I
- Minor_L



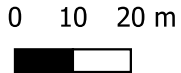
Groundwater Vulnerability

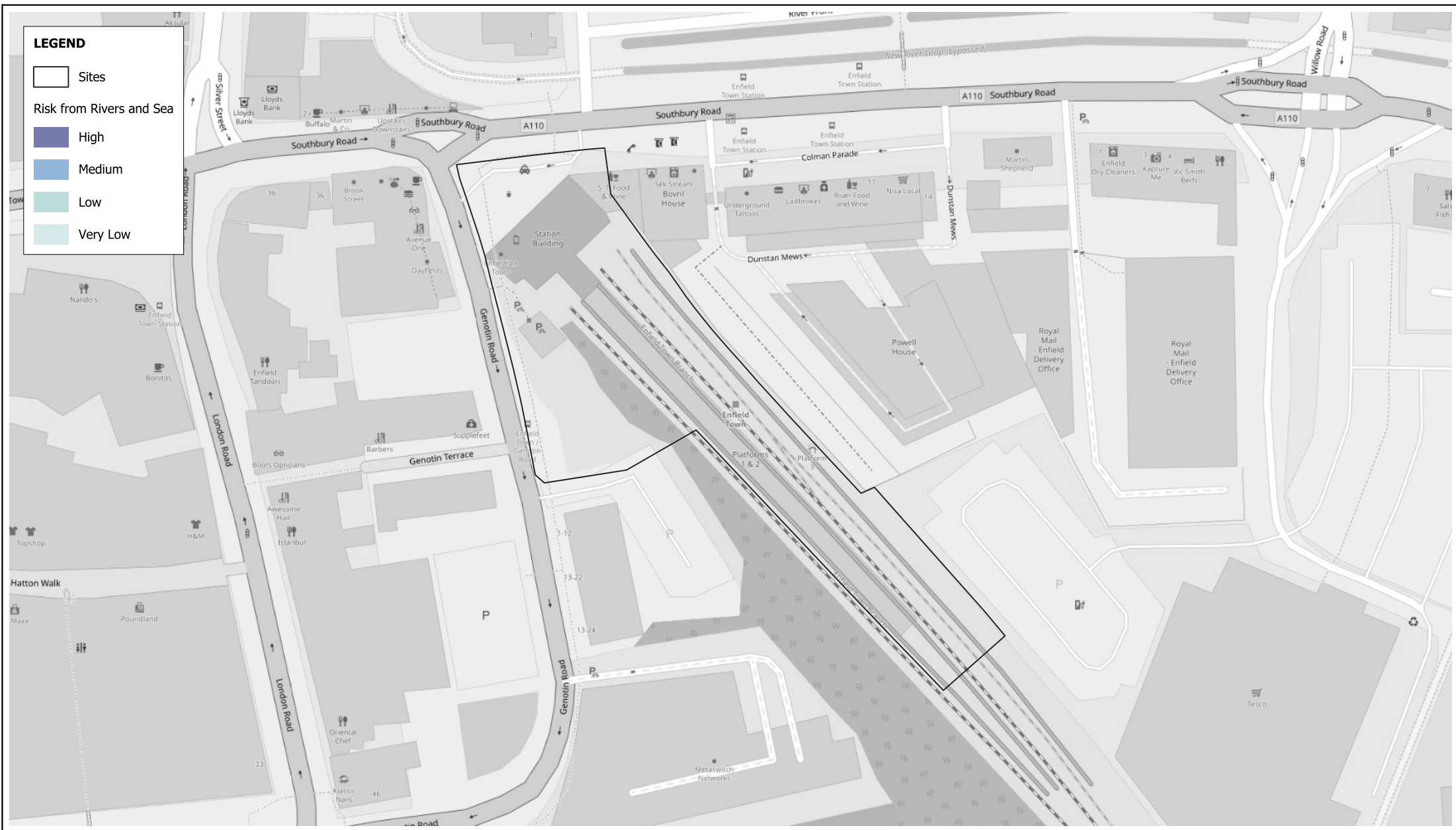
Projection : British National Grid
 Produced by BMT
 Production date : 24/10/2024

Dataset : EA dataset provided by
 London Borough of Enfield on 02/2016
 Background : OSM 24/10/2024

Figure:
SA1.2 - (07)

BMT endeavours to ensure that the information provided in this map is correct at the time of publication. BMT does not warrant, guarantee or make representations regarding the currency and accuracy of information contained in this map.
 Map contains OS OpenData © Crown copyright and database right 2024. This data is licensed under the Open Government License 3.0.





Risk from Rivers and Sea

Projection : British National Grid
 Produced by BMT
 Production date : 24/10/2024





Dataset : EA dataset provided by
 London Borough of Enfield on 02/2016
 Background : OSM 24/10/2024


Figure:
SA1.2 - (08)

BMT endeavours to ensure that the information provided in this map is correct at the time of publication. BMT does not warrant, guarantee or make representations regarding the currency and accuracy of information contained in this map. Map contains OS OpenData © Crown copyright and database right 2024. This data is licensed under the Open Government License 3.0.



LEGEND

-  Sites
-  Flood Zone 2 (2016)
-  Flood Zone 3 (2016)
-  Areas Benefiting from Defences



Flood Zones (provided 2016)

Projection : British National Grid
 Produced by BMT
 Production date : 24/10/2024

Dataset : EA datasets provided by
 London Borough of Enfield on 02/2016
 Background : OSM 24/10/2024

Figure:


SA1.2 - (09)




BMT endeavours to ensure that the information provided in this map is correct at the time of publication. BMT does not warrant, guarantee or make representations regarding the currency and accuracy of information contained in this map. Map contains OS OpenData © Crown copyright and database right 2024. This data is licensed under the Open Government License 3.0.







0 10 20 m






<p>Flood Zones (provided 2023)</p>	<p>Projection : British National Grid Produced by BMT Production date : 24/10/2024</p>	<p>Dataset : EA datasets provided by London Borough of Enfield on 05/2023 Background : OSM 24/10/2024</p>	<p>Figure: SA1.2 - (10)</p>
<p>BMT endeavours to ensure that the information provided in this map is correct at the time of publication. BMT does not warrant, guarantee or make representations regarding the currency and accuracy of information contained in this map. Map contains OS OpenData © Crown copyright and database right 2024. This data is licensed under the Open Government License 3.0.</p>		<p>0 10 20 m</p> 	

LEGEND

-  Sites
-  Exclusion Zone (Flood Zone 2)
-  Exclusion Zone (Flood Zone 3)
-  Exclusion Zones (Flood Zone 3b)



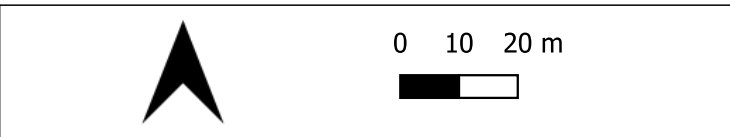
Exclusion Zones

Projection : British National Grid
 Produced by BMT
 Production date : 24/10/2024

Dataset : EA datasets provided by
 London Borough of Enfield on 05/2023
 Background : OSM 24/10/2024


Figure:
SA1.2 - (11)

BMT endeavours to ensure that the information provided in this map is correct at the time of publication. BMT does not warrant, guarantee or make representations regarding the currency and accuracy of information contained in this map.
 Map contains OS OpenData © Crown copyright and database right 2024. This data is licensed under the Open Government License 3.0.



LEGEND

- Sites
- Fluvial (1 in 100 year + 17% CC)



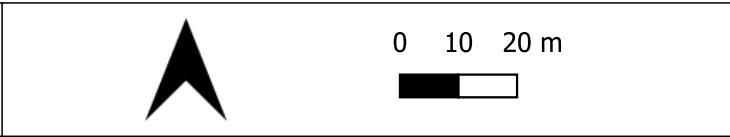
Fluvial Flooding (1 in 100 year + 17% CC)

Projection : British National Grid
 Produced by BMT
 Production date : 24/10/2024



Dataset : Provided by London Borough of Enfield on 05/2023
 Background : OSM 24/10/2024

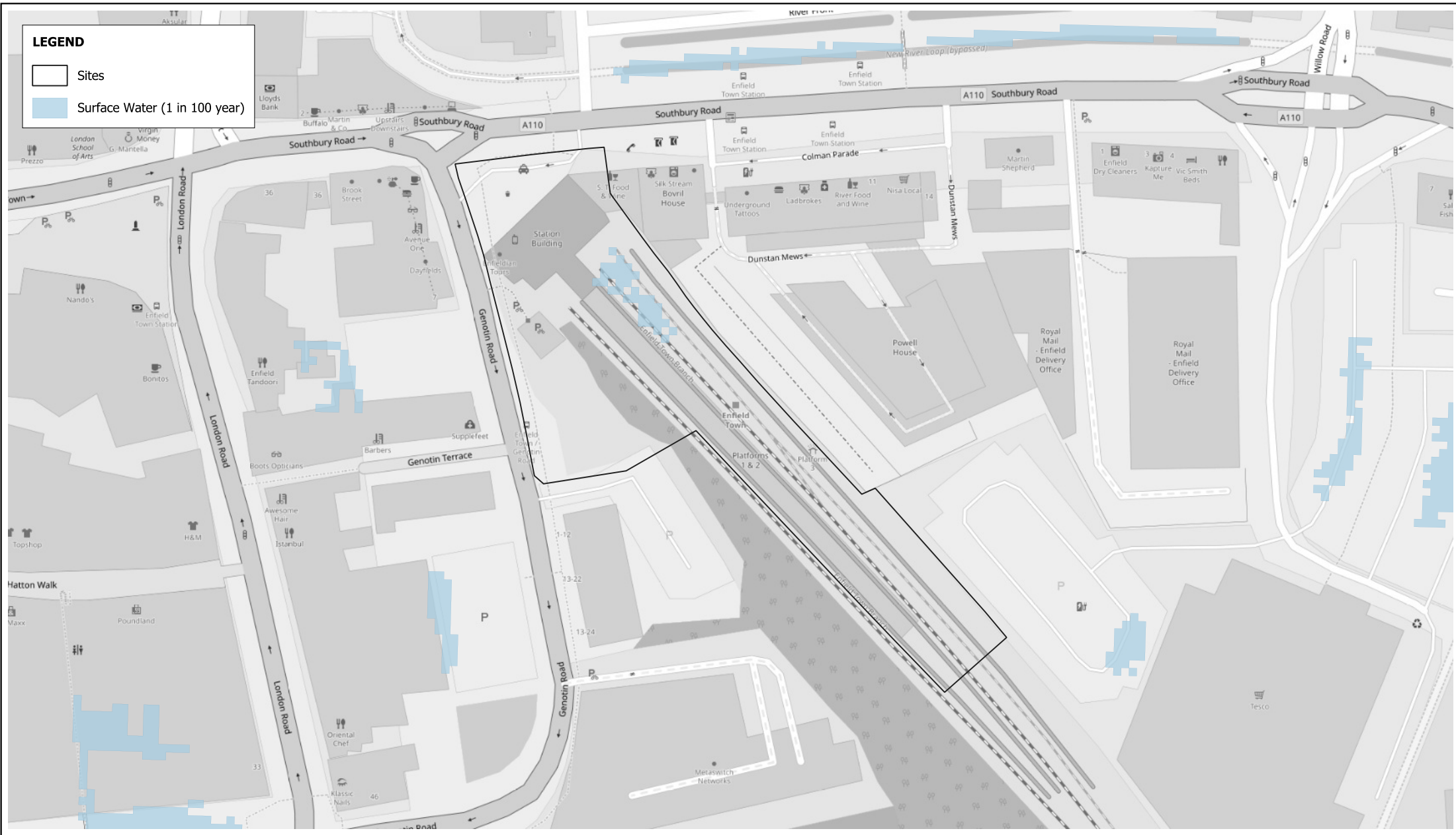
Figure:
SA1.2 - (12)

BMT endeavours to ensure that the information provided in this map is correct at the time of publication. BMT does not warrant, guarantee or make representations regarding the currency and accuracy of information contained in this map.
 Map contains OS OpenData © Crown copyright and database right 2024. This data is licensed under the Open Government License 3.0.



LEGEND

-  Sites
-  Surface Water (1 in 100 year)



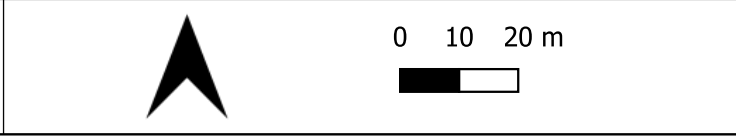
Surface Water Flooding (1 in 100 year)

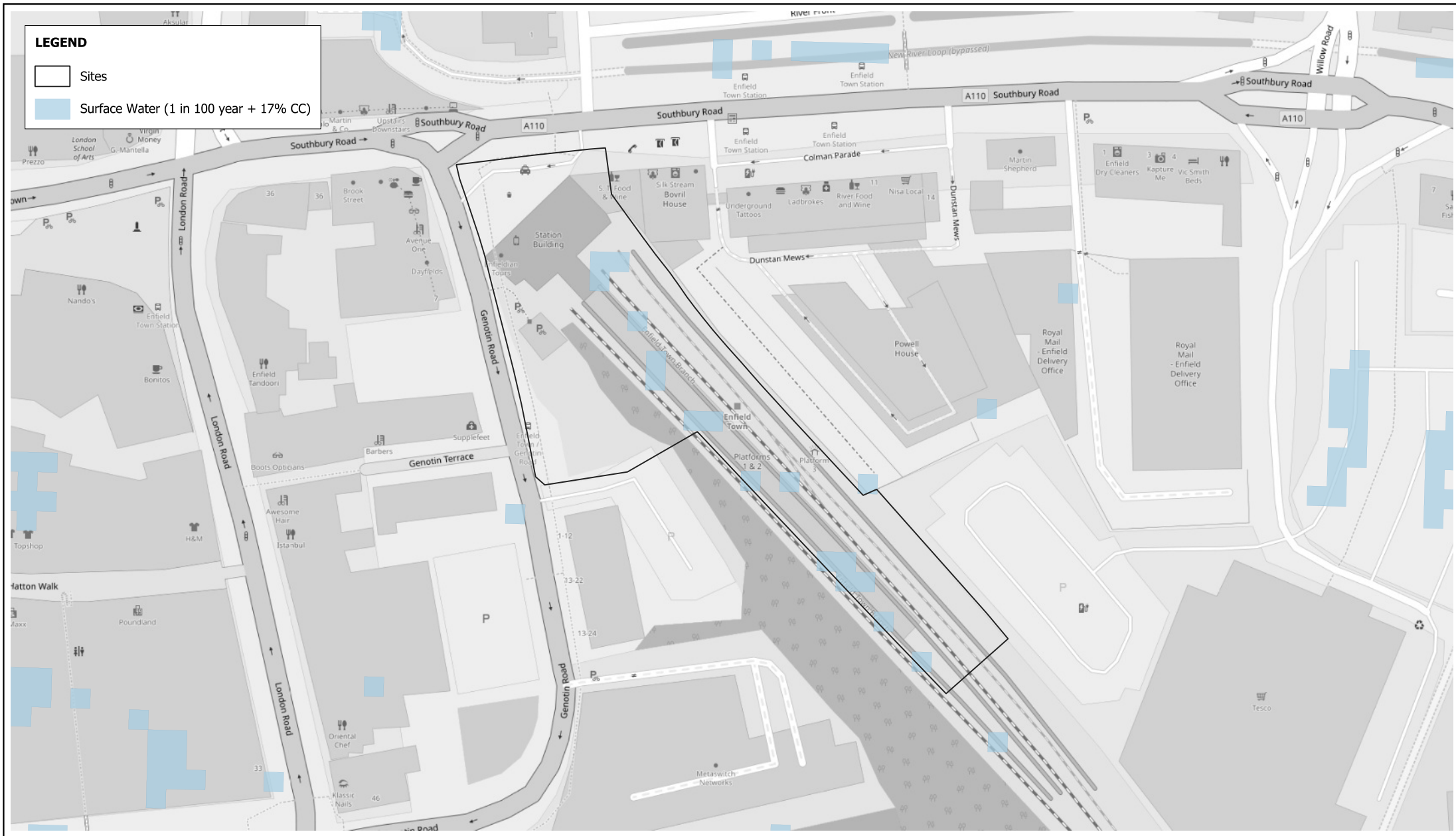
Projection : British National Grid
 Produced by BMT
 Production date : 24/10/2024

Dataset : Provided by
 London Borough of Enfield on 05/2023
 Background : OSM 24/10/2024

Figure:
SA1.2 - (13)

BMT endeavours to ensure that the information provided in this map is correct at the time of publication. BMT does not warrant, guarantee or make representations regarding the currency and accuracy of information contained in this map. Map contains OS OpenData © Crown copyright and database right 2024. This data is licensed under the Open Government License 3.0.






Surface Water Flooding (1 in 100 year + 17% CC)


Projection : British National Grid
 Produced by BMT
 Production date : 24/10/2024

Dataset : Provided by
 London Borough of Enfield on 05/2023
 Background : OSM 24/10/2024

Figure:
SA1.2 - (14)

BMT endeavours to ensure that the information provided in this map is correct at the time of publication. BMT does not warrant, guarantee or make representations regarding the currency and accuracy of information contained in this map.
 Map contains OS OpenData © Crown copyright and database right 2024. This data is licensed under the Open Government License 3.0.





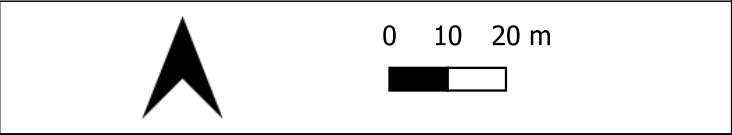
Risk of Flooding from Reservoirs (Dry Day)

Projection : British National Grid
 Produced by BMT
 Production date : 24/10/2024






Dataset : EA dataset from 05/2023
 Background : OSM 24/10/2024

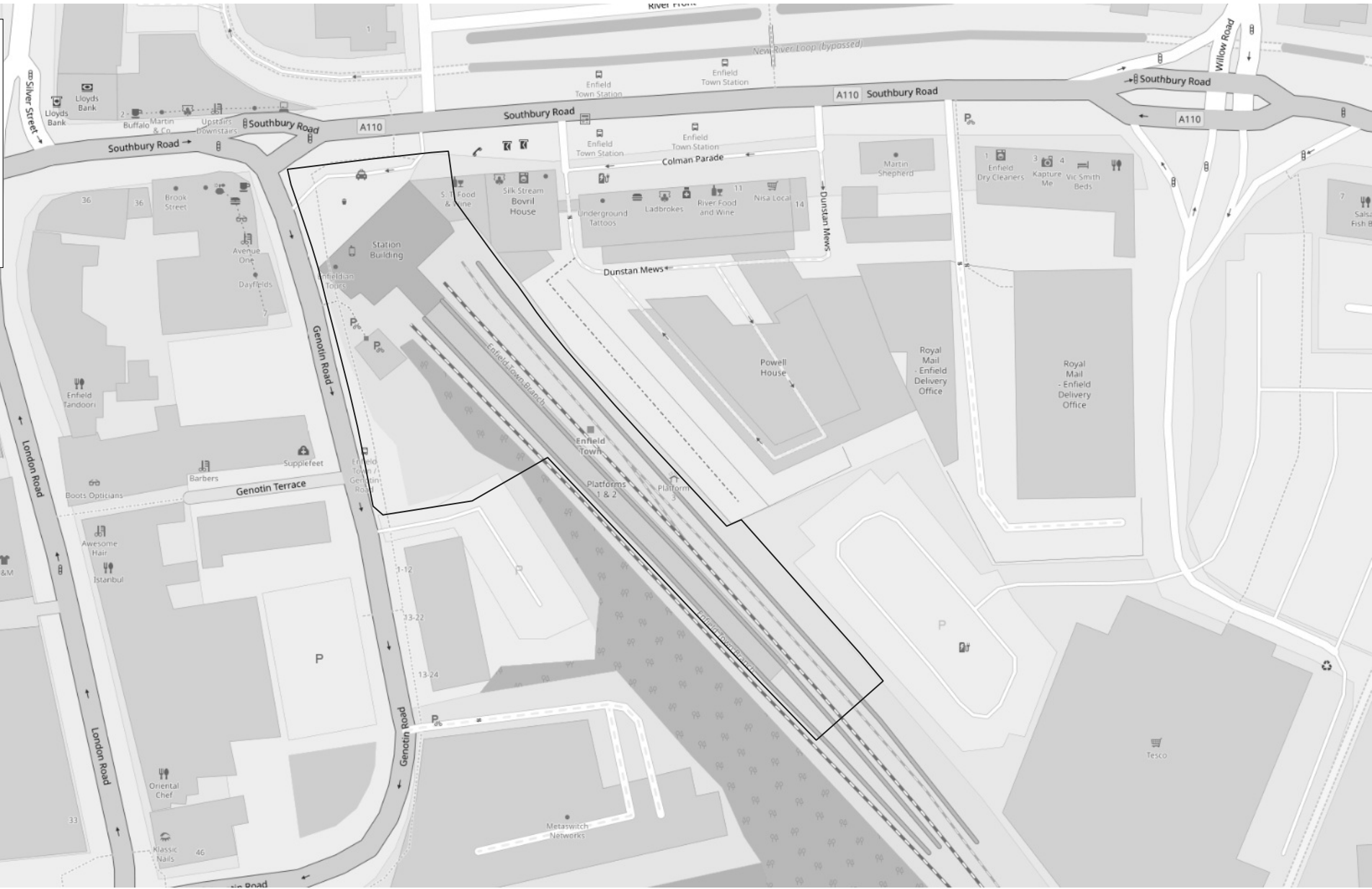
Figure:
SA1.2 - (15)

BMT endeavours to ensure that the information provided in this map is correct at the time of publication. BMT does not warrant, guarantee or make representations regarding the currency and accuracy of information contained in this map. Map contains OS OpenData © Crown copyright and database right 2024. This data is licensed under the Open Government License 3.0.



LEGEND

-  Sites
- Reservoir (Wet Day)**
-  Contact NRW
-  High-risk
-  Not high-risk
-  Not yet determined




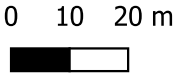
Risk of Flooding from Reservoirs (Wet Day)

Projection : British National Grid
 Produced by BMT
 Production date : 24/10/2024






Dataset : EA dataset from 05/2023
 Background : OSM 24/10/2024

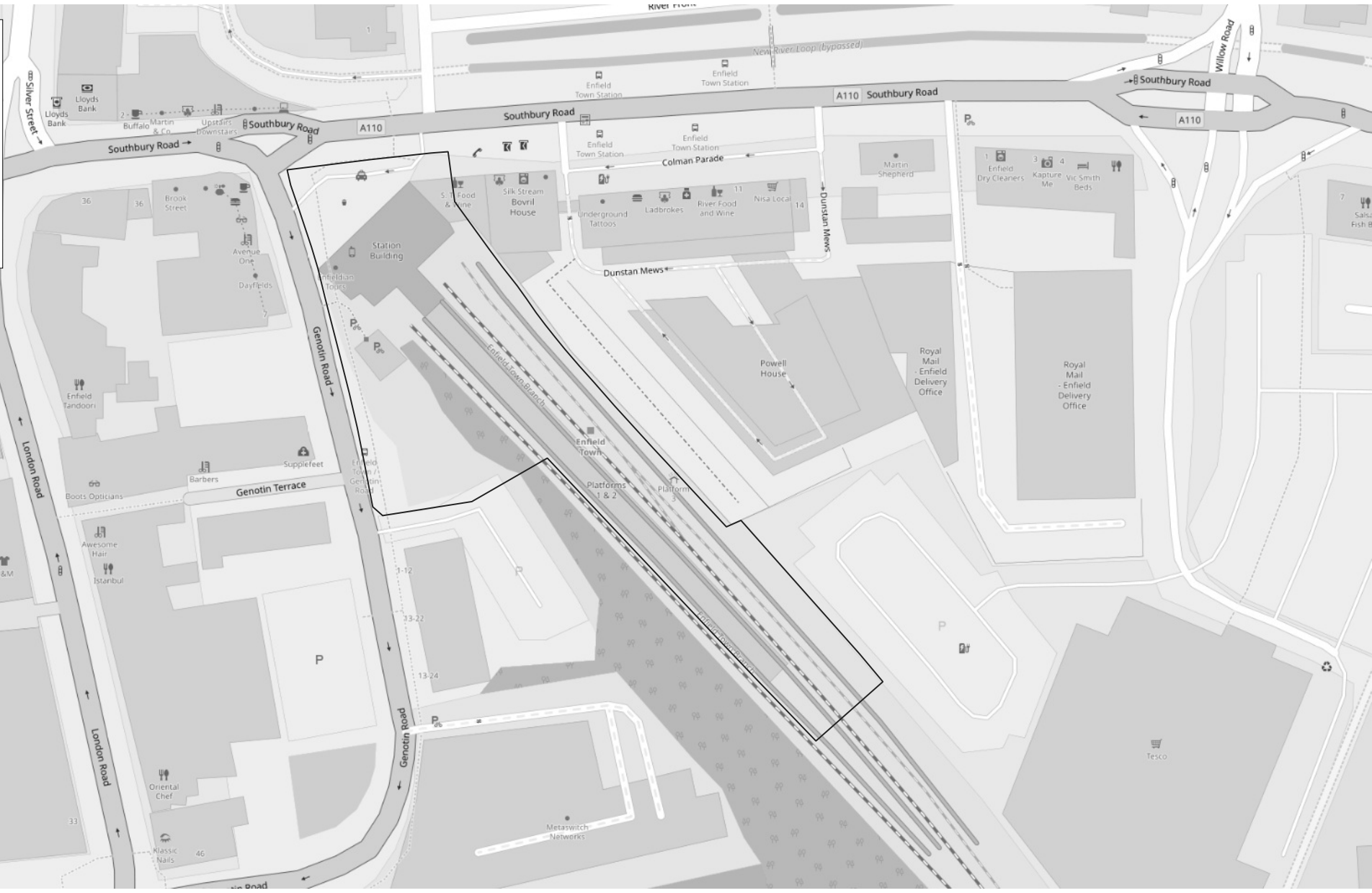
Figure:
SA1.2 - (16)

BMT endeavours to ensure that the information provided in this map is correct at the time of publication. BMT does not warrant, guarantee or make representations regarding the currency and accuracy of information contained in this map. Map contains OS OpenData © Crown copyright and database right 2024. This data is licensed under the Open Government License 3.0.


LEGEND

-  Sites
- Reservoir (Fluvial)**
-  Contact NRW
-  High-risk
-  Not high-risk
-  Not yet determined



Risk of Flooding from Reservoirs (Fluvial)

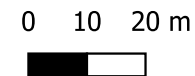
Projection : British National Grid
 Produced by BMT
 Production date : 24/10/2024


Dataset : EA dataset from 05/2023
 Background : OSM 24/10/2024




Figure:


SA1.2 - (17)

BMT endeavours to ensure that the information provided in this map is correct at the time of publication. BMT does not warrant, guarantee or make representations regarding the currency and accuracy of information contained in this map. Map contains OS OpenData © Crown copyright and database right 2024. This data is licensed under the Open Government License 3.0.





<p>Historic Flood Areas</p>	<p>Projection : British National Grid Produced by BMT Production date : 24/10/2024</p>	<p>Dataset : EA dataset provided by London Borough of Enfield on 02/2016 Background : OSM 24/10/2024</p>	<p>Figure: SA1.2 - (18)</p>
<p>BMT endeavours to ensure that the information provided in this map is correct at the time of publication. BMT does not warrant, guarantee or make representations regarding the currency and accuracy of information contained in this map. Map contains OS OpenData © Crown copyright and database right 2024. This data is licensed under the Open Government License 3.0.</p>		<p>0 10 20 m</p> 	



Overtopping (Canals and other artificial bodies)

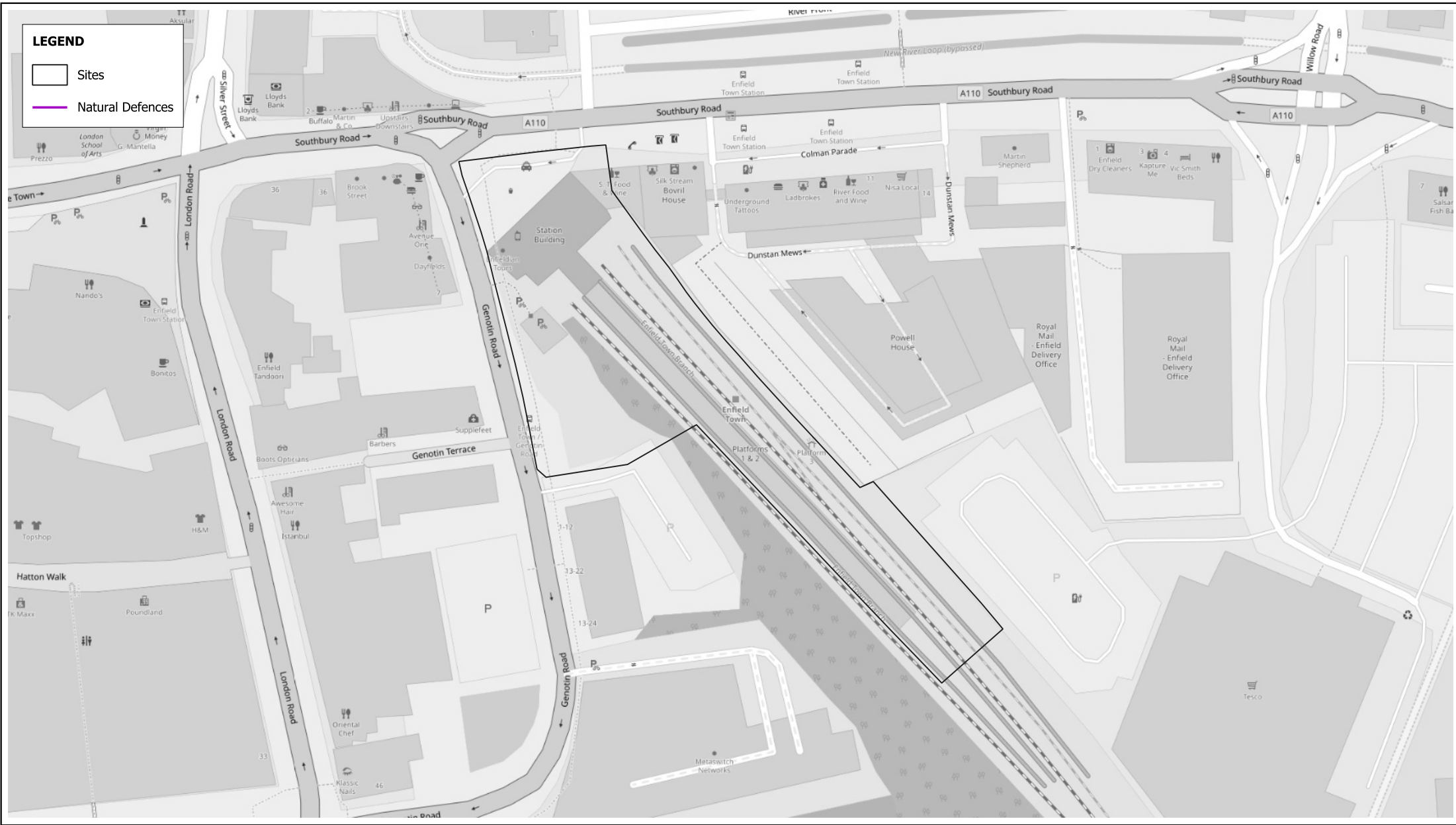
Projection : British National Grid
 Produced by BMT
 Production date : 24/10/2024

Dataset : Canal River Trust dataset
 from 05/2023
 Background : OSM 24/10/2024

Figure:
SA1.2 - (19)

BMT endeavours to ensure that the information provided in this map is correct at the time of publication. BMT does not warrant, guarantee or make representations regarding the currency and accuracy of information contained in this map.
 Map contains OS OpenData © Crown copyright and database right 2024. This data is licensed under the Open Government License 3.0.





Natural Defences


Projection : British National Grid
 Produced by BMT
 Production date : 24/10/2024

Dataset : EA dataset provided by
 London Borough of Enfield on 02/2016
 Background : OSM 24/10/2024

Figure:
SA1.2 - (20)

BMT endeavours to ensure that the information provided in this map is correct at the time of publication. BMT does not warrant, guarantee or make representations regarding the currency and accuracy of information contained in this map. Map contains OS OpenData © Crown copyright and database right 2024. This data is licensed under the Open Government License 3.0.





Flood Alert and Flood Warning Areas

Projection : British National Grid
 Produced by BMT
 Production date : 24/10/2024

Dataset : EA datasets provided by London Borough of Enfield in 2015/2016
 Background : OSM 24/10/2024

Figure:
SA1.2 - (21)

BMT endeavours to ensure that the information provided in this map is correct at the time of publication. BMT does not warrant, guarantee or make representations regarding the currency and accuracy of information contained in this map. Map contains OS OpenData © Crown copyright and database right 2024. This data is licensed under the Open Government License 3.0.





LEGEND

- Sites
- Flood Risk Areas

Flood Risk Areas

Projection : British National Grid
 Produced by BMT
 Production date : 24/10/2024

Dataset : EA dataset provided by London Borough of Enfield in 2016
 Background : OSM 24/10/2024

Figure:
SA1.2 - (22)

BMT endeavours to ensure that the information provided in this map is correct at the time of publication. BMT does not warrant, guarantee or make representations regarding the currency and accuracy of information contained in this map.
 Map contains OS OpenData © Crown copyright and database right 2024. This data is licensed under the Open Government License 3.0.





SA1.3



Site Location	Projection : British National Grid Produced by BMT Production date : 24/10/2024	Dataset : Provided by London Borough of Enfield on 06/2023 Background : OSM 24/10/2024	Figure: SA1.3 - (01)
BMT endeavours to ensure that the information provided in this map is correct at the time of publication. BMT does not warrant, guarantee or make representations regarding the currency and accuracy of information contained in this map. Map contains OS OpenData © Crown copyright and database right 2024. This data is licensed under the Open Government License 3.0.			

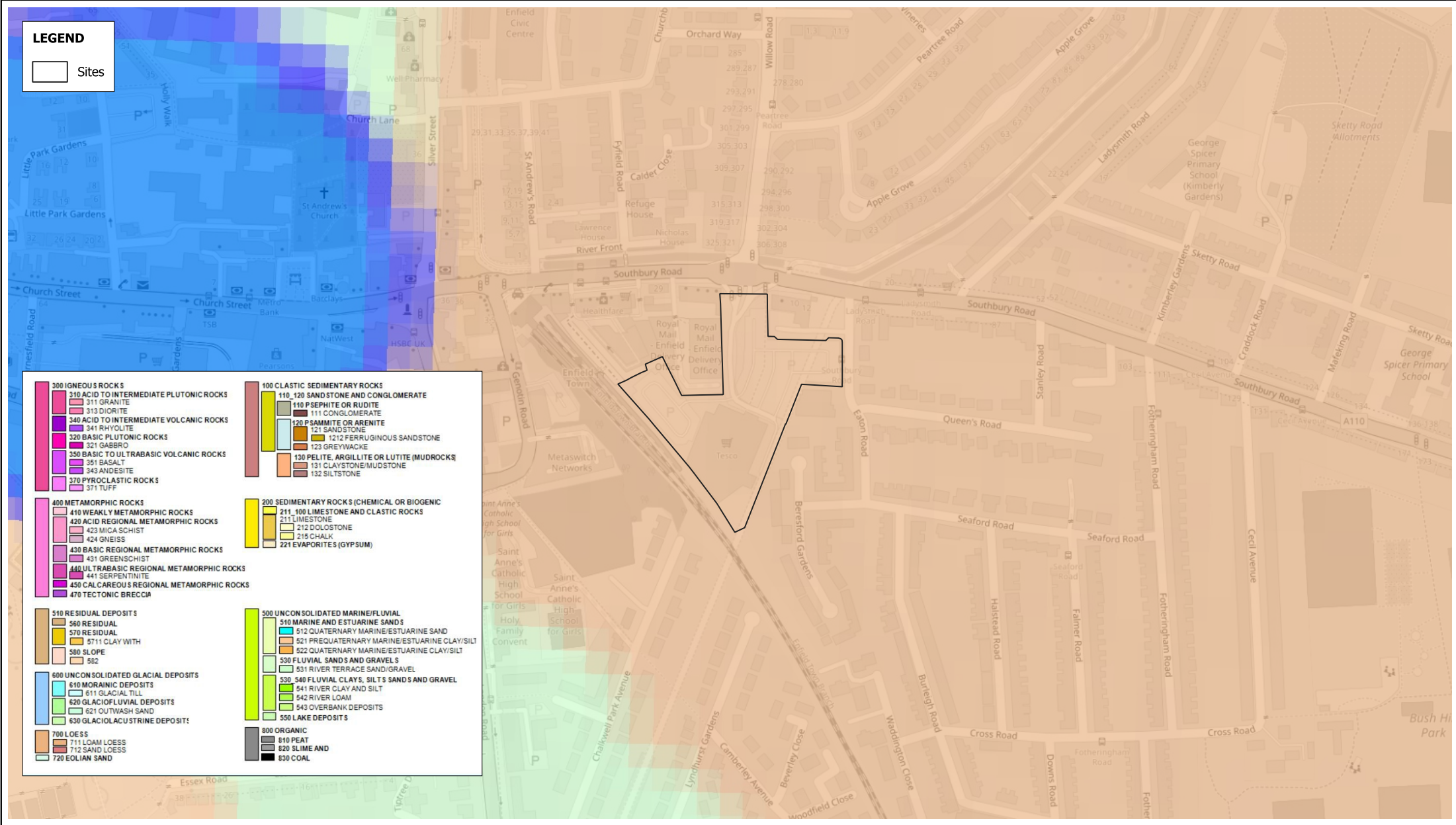
Address	Southbury Road Superstore Area	Flood Zones 2016 (Ha)	FZ 2: None, FZ 3: None
Postcode	EN1 1NW	Flood Zones 2023 (Ha)	FZ 2: None, FZ 3: None, FZ 3b: None
Ward	Town	Fluvial Flooding (1 in 100 year + 17% CC) (Ha)	0 (0%)
Proposed development	Housing and Mixed Use	Surface Water Flooding (1 in 100 year) (Ha)	0.08 (5%)
Area (Ha)	1.74	Pluvial Flooding (1 in 100 year + 17% CC) (Ha)	0.08 (4%)
Watercourses	Not within 200m of watercourse	Risk of Flooding from Reservoirs (Wet Day) (Ha)	High Risk: None, Not High Risk: None
Areas Benefitting from Flood Defences (Ha)	0 (0%)	Risk of Flooding from Reservoirs (Fluvial) (Ha)	None
Groundwater Susceptibility (Ha)	<25%: 1.74 (100%)	Risk of Flooding from Reservoirs (Dry Day) (Ha)	None
Minor and Major Resource Coverage (Ha)	Major: 0 (0%), Minor: 0 (0%)	Historic Flooding (Ha)	0 (0%)
Resource Classifications	No Value Provided	Overtopping Locations	No overtopping has occurred within site
Flood Risk Area (Ha)	1.74 (100%)	Flood Defences	No defences within site
Risk of Flooding from Rivers and Sea (Ha)	High: None, Medium: None, Low: None, Very Low: None	Flood Alert and Warning (Ha)	Alert : 0 (0%), Warning: 0 (0%)

Comments: This site is proposed for residential and mixed-use development.

LEGEND

Sites

300 IGNEOUS ROCKS	400 METAMORPHIC ROCKS	500 UNCONSOLIDATED MARINE/FLUVIAL	800 ORGANIC
310 ACID TO INTERMEDIATE PLUTONIC ROCKS	410 WEAKLY METAMORPHIC ROCKS	510 RESIDUAL DEPOSITS	810 PEAT
311 GRANITE	420 ACID REGIONAL METAMORPHIC ROCKS	560 RESIDUAL	820 SLIME AND
313 DIORITE	423 MICHA SCHIST	570 RESIDUAL	830 COAL
340 ACID TO INTERMEDIATE VOLCANIC ROCKS	424 GNEISS	5711 CLAY WITH	
341 RHYOLITE	430 BASIC REGIONAL METAMORPHIC ROCKS	580 SLOPE	
320 BASIC PLUTONIC ROCKS	431 GREENSCHIST	582	
321 GABBRO	440 ULTRABASIC REGIONAL METAMORPHIC ROCKS		
350 BASIC TO ULTRABASIC VOLCANIC ROCKS	441 SERPENTINITE		
351 BASALT	450 CALCAREOUS REGIONAL METAMORPHIC ROCKS		
343 ANDESITE	470 TECTONIC BRECCIA		
370 PYROCLASTIC ROCKS			
371 TUFF			
100 CLASTIC SEDIMENTARY ROCKS	200 SEDIMENTARY ROCKS (CHEMICAL OR BIOGENIC)		
110 SANDSTONE AND CONGLOMERATE	211 LIMESTONE		
110 PSEPHITE OR RUDITE	212 DOLOSTONE		
111 CONGLOMERATE	215 CHALK		
120 PSAMMITE OR ARENITE	221 EVAPORITES (GYPSUM)		
121 SANDSTONE			
1212 FERRUGINOUS SANDSTONE			
123 GREYWACKE			
130 PELITE, ARGILLITE OR LUTITE (MUDROCKS)			
131 CLAYSTONE/MUDSTONE			
132 SILTSTONE			



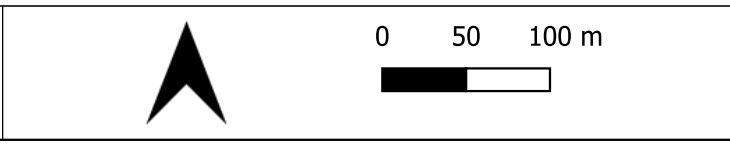
Soil Classification

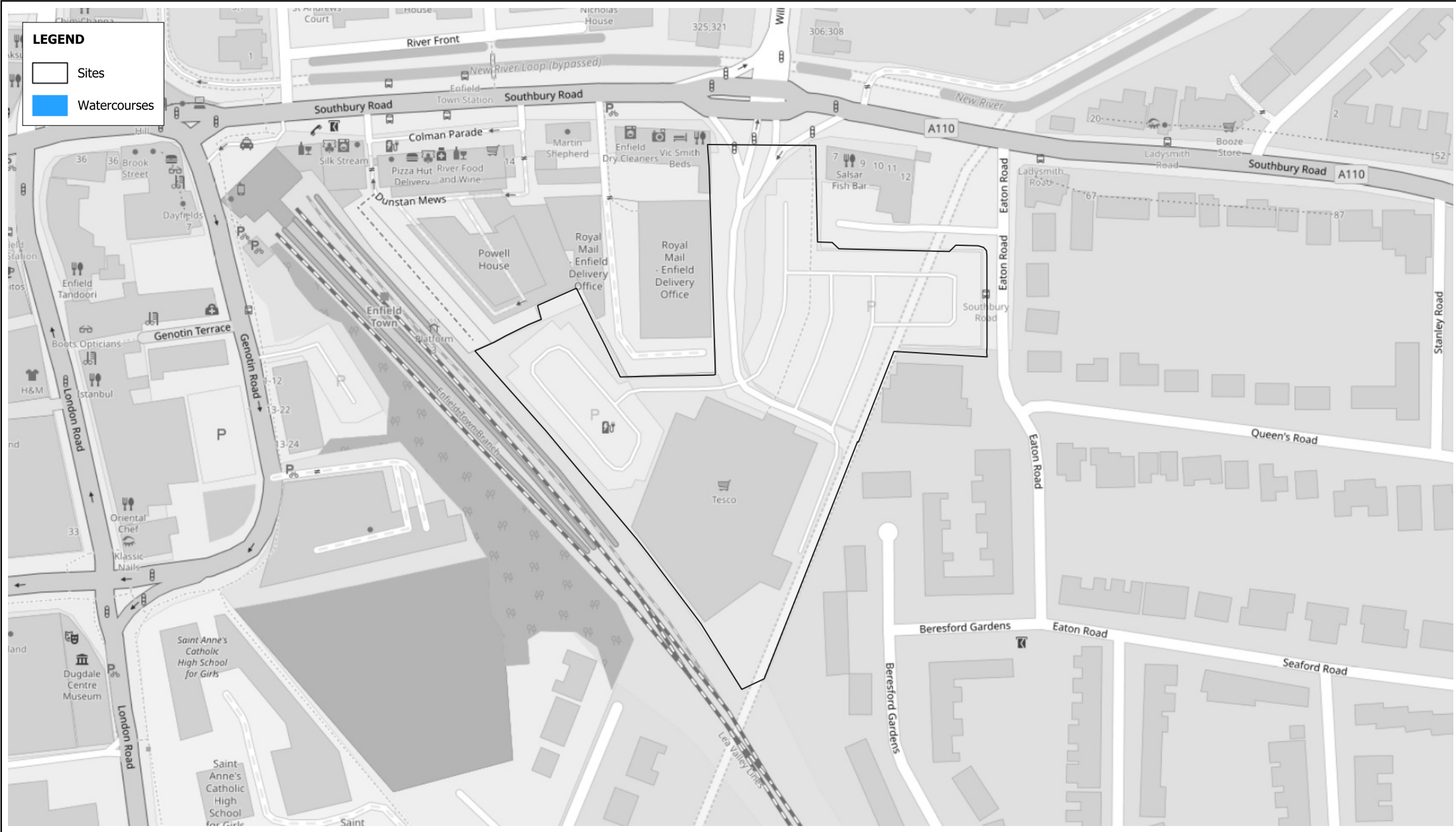
Projection : British National Grid
 Produced by BMT
 Production date : 24/10/2024

Dataset : Downloaded by BMT
 from UK Soil in 2023
 Background : OSM 24/10/2024

Figure: **SA1.3 - (02)**

BMT endeavours to ensure that the information provided in this map is correct at the time of publication. BMT does not warrant, guarantee or make representations regarding the currency and accuracy of information contained in this map.
 Map contains OS OpenData © Crown copyright and database right 2024. This data is licensed under the Open Government License 3.0.





Main Watercourses

Projection : British National Grid
 Produced by BMT
 Production date : 24/10/2024

Dataset : Provided by
 London Borough of Enfield on 05/2016
 Background : OSM 24/10/2024

Figure: **SA1.3 - (03)**




BMT endeavours to ensure that the information provided in this map is correct at the time of publication. BMT does not warrant, guarantee or make representations regarding the currency and accuracy of information contained in this map.
 Map contains OS OpenData © Crown copyright and database right 2024. This data is licensed under the Open Government License 3.0.

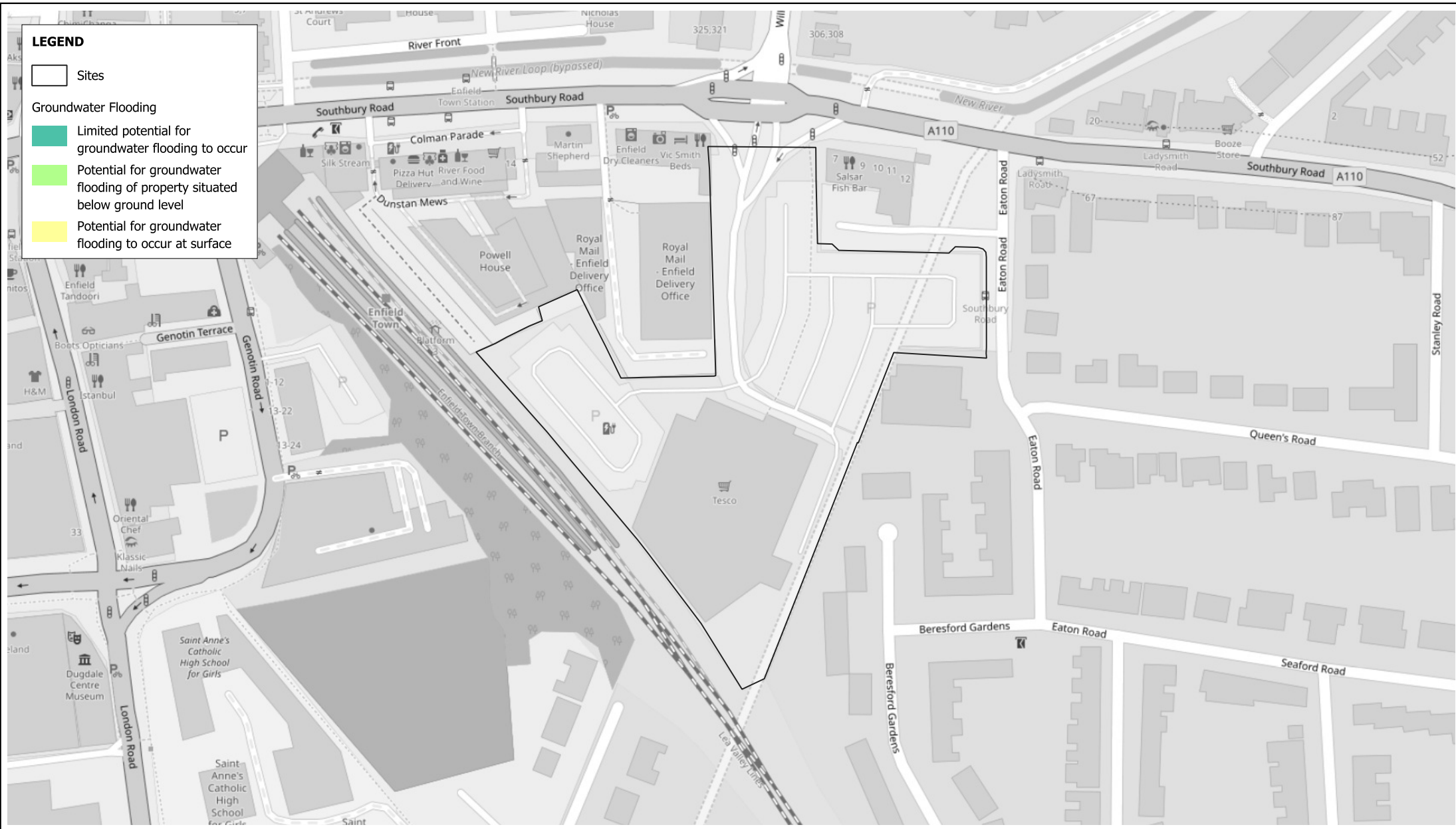


LEGEND

□ Sites

Groundwater Flooding

-  Limited potential for groundwater flooding to occur
-  Potential for groundwater flooding of property situated below ground level
-  Potential for groundwater flooding to occur at surface



Groundwater Flooding

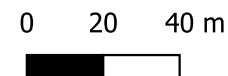
Projection : British National Grid
Produced by BMT
Production date : 24/10/2024

Dataset : BGS dataset received by
BMT on 06/2023
Background : OSM 24/10/2024

Figure:

SA1.3 - (04)

BMT endeavours to ensure that the information provided in this map is correct at the time of publication. BMT does not warrant, guarantee or make representations regarding the currency and accuracy of information contained in this map. Map contains OS OpenData © Crown copyright and database right 2024. This data is licensed under the Open Government License 3.0. Derived from borough wide scale BGS Digital Data under Licence No. 2023/051 British Geological Survey © and Database Right UKRI. All rights reserved.





LEGEND

□ Sites

Groundwater Susceptibility

- ≥ 75%
- ≥ 50% < 75%
- ≥ 25% < 50%
- < 25%

Groundwater Susceptibility

Projection : British National Grid
 Produced by BMT
 Production date : 24/10/2024

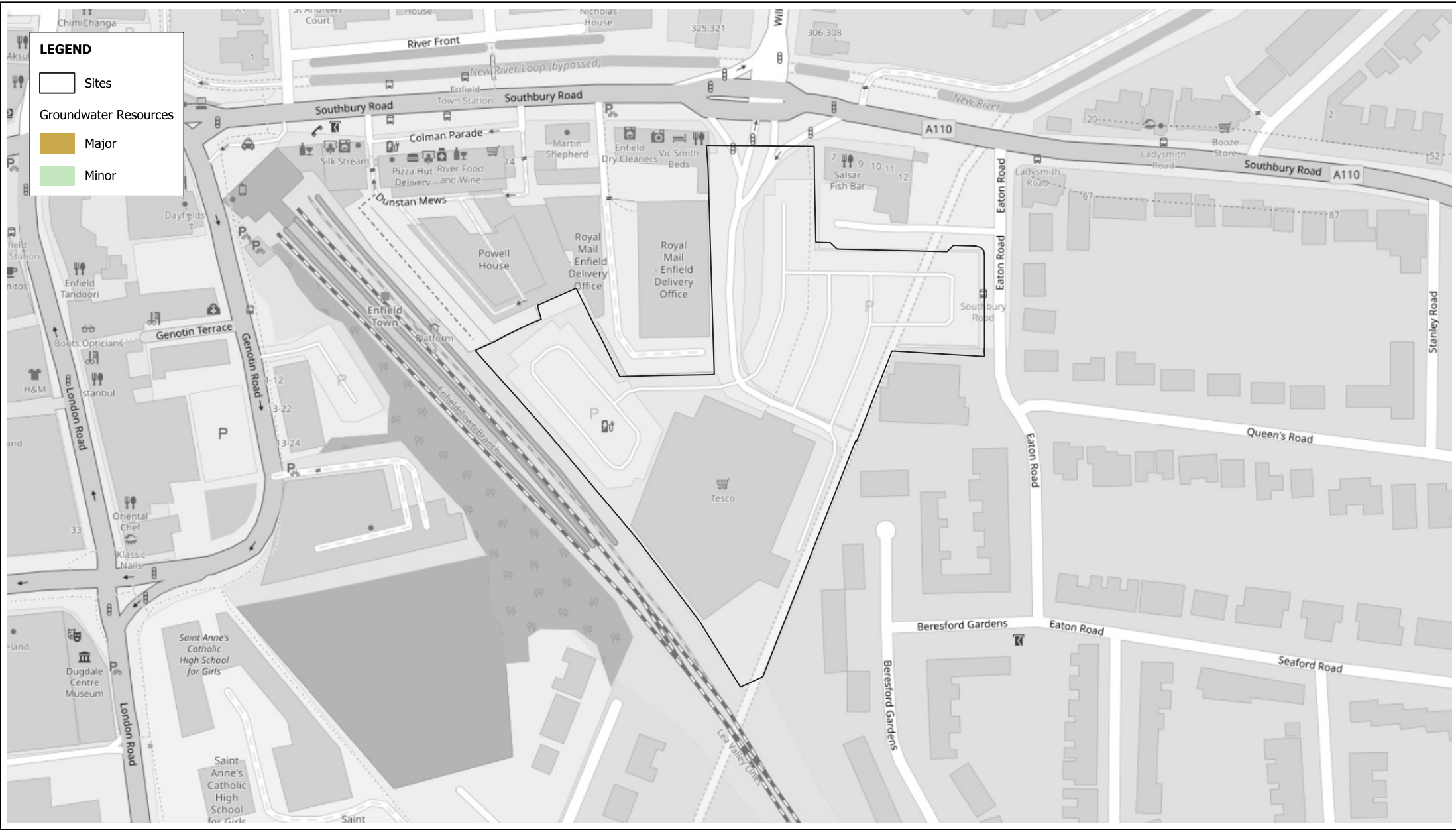
Dataset : EA dataset provided by
 London Borough of Enfield on 02/2016
 Background : OSM 24/10/2024

Figure:
SA1.3 - (05)

BMT endeavours to ensure that the information provided in this map is correct at the time of publication. BMT does not warrant, guarantee or make representations regarding the currency and accuracy of information contained in this map.
 Map contains OS OpenData © Crown copyright and database right 2024. This data is licensed under the Open Government License 3.0.


0
30
60 m



Groundwater Resources

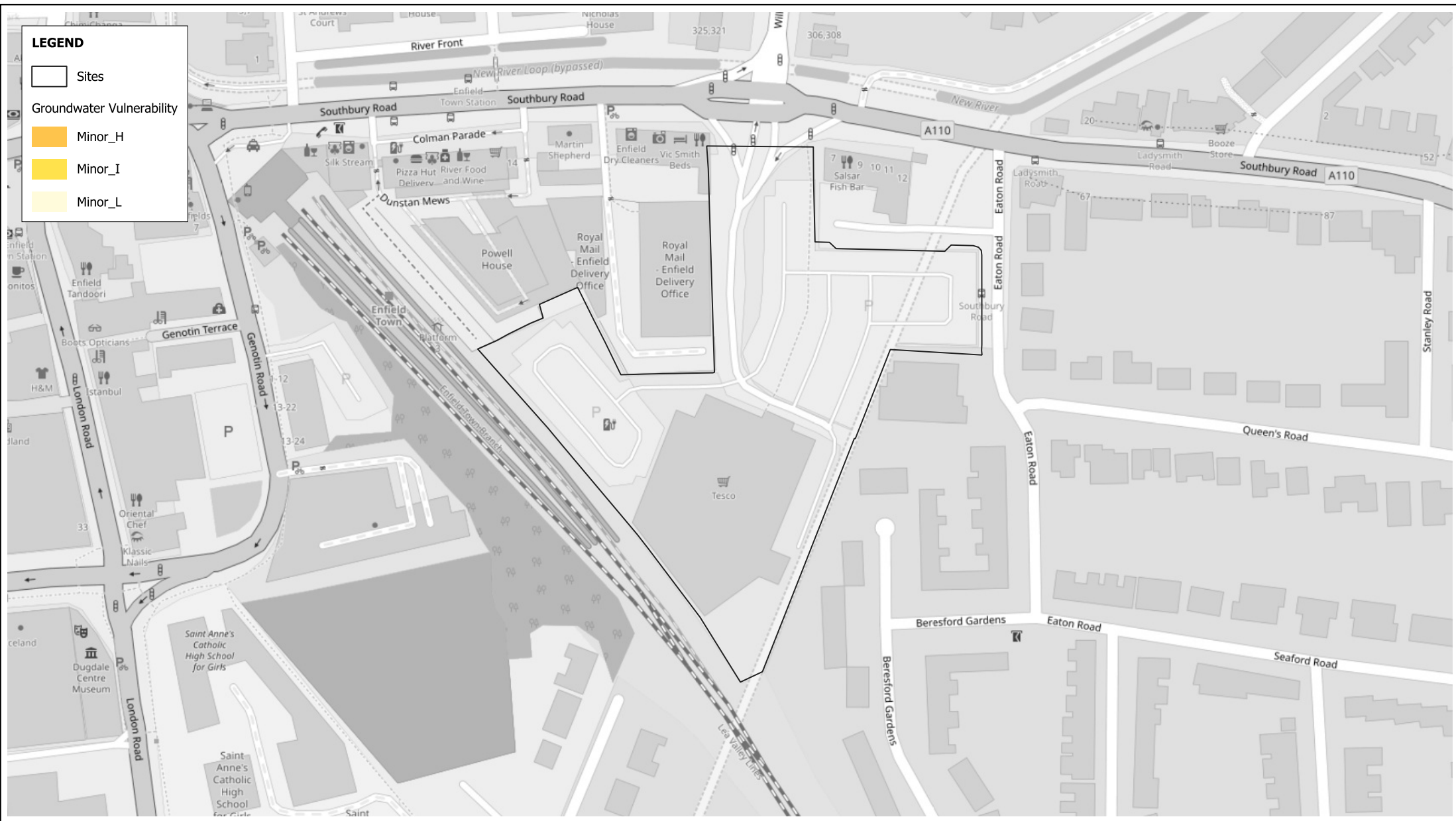
Projection : British National Grid
 Produced by BMT
 Production date : 24/10/2024

Dataset : EA dataset provided by London Borough of Enfield on 02/2016
 Background : OSM 24/10/2024

Figure:
SA1.3 - (06)

BMT endeavours to ensure that the information provided in this map is correct at the time of publication. BMT does not warrant, guarantee or make representations regarding the currency and accuracy of information contained in this map.
 Map contains OS OpenData © Crown copyright and database right 2024. This data is licensed under the Open Government License 3.0.





Groundwater Vulnerability

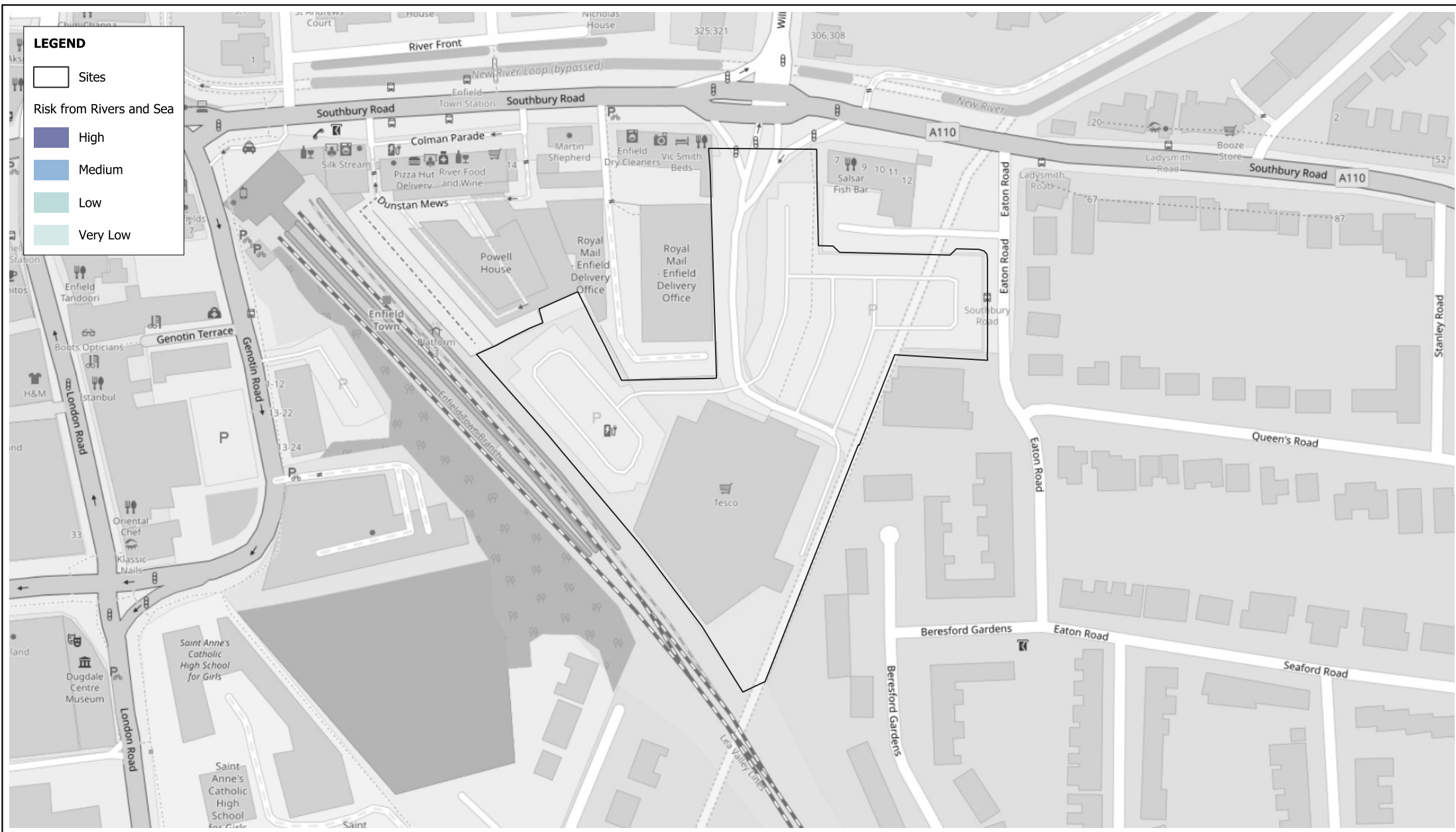
Projection : British National Grid
 Produced by BMT
 Production date : 24/10/2024

Dataset : EA dataset provided by
 London Borough of Enfield on 02/2016
 Background : OSM 24/10/2024

Figure:
SA1.3 - (07)

BMT endeavours to ensure that the information provided in this map is correct at the time of publication. BMT does not warrant, guarantee or make representations regarding the currency and accuracy of information contained in this map.
 Map contains OS OpenData © Crown copyright and database right 2024. This data is licensed under the Open Government License 3.0.





Risk from Rivers and Sea

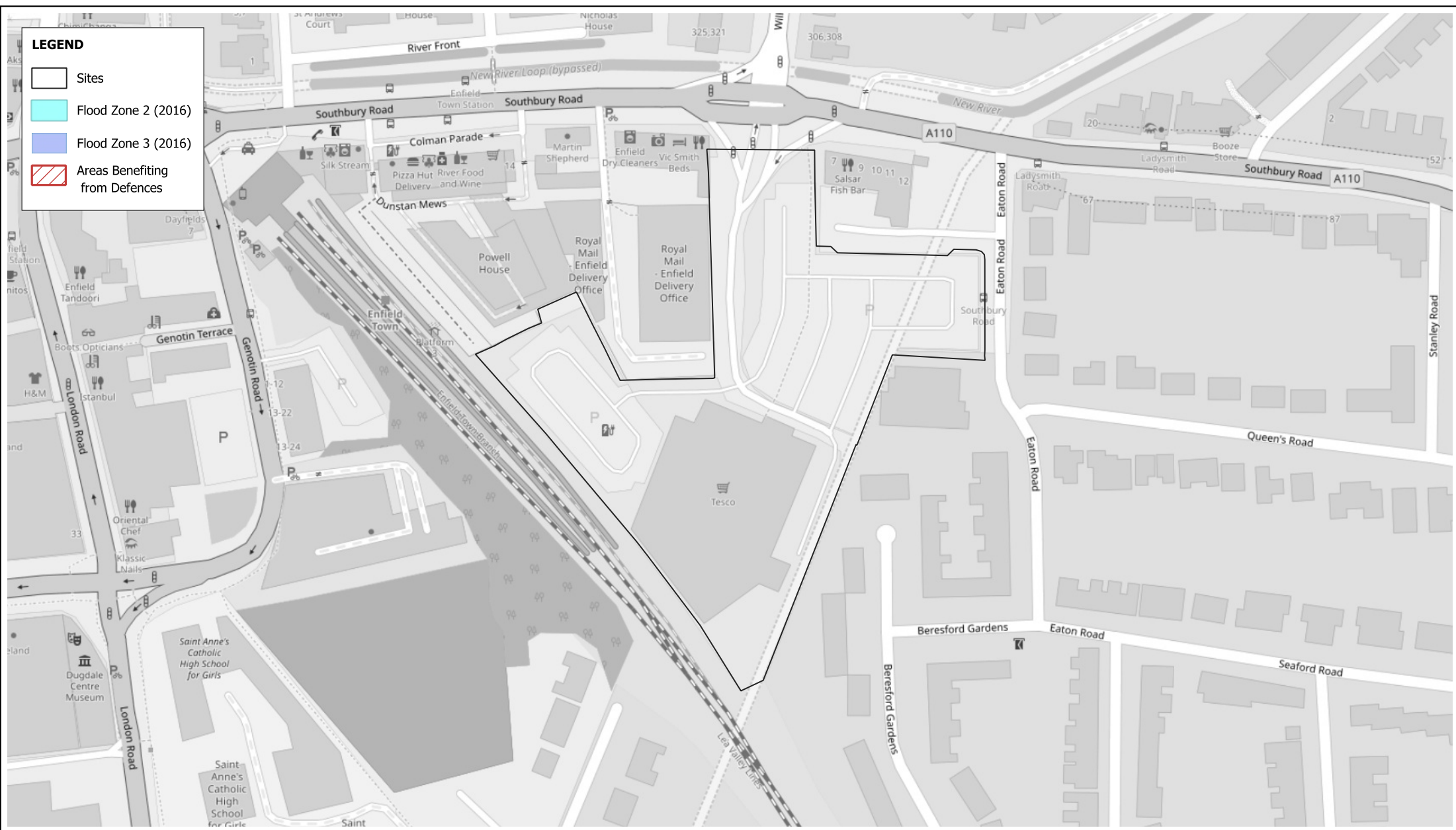
Projection : British National Grid
 Produced by BMT
 Production date : 24/10/2024

Dataset : EA dataset provided by London Borough of Enfield on 02/2016
 Background : OSM 24/10/2024

Figure:
SA1.3 - (08)

BMT endeavours to ensure that the information provided in this map is correct at the time of publication. BMT does not warrant, guarantee or make representations regarding the currency and accuracy of information contained in this map. Map contains OS OpenData © Crown copyright and database right 2024. This data is licensed under the Open Government License 3.0.





Flood Zones (provided 2016)

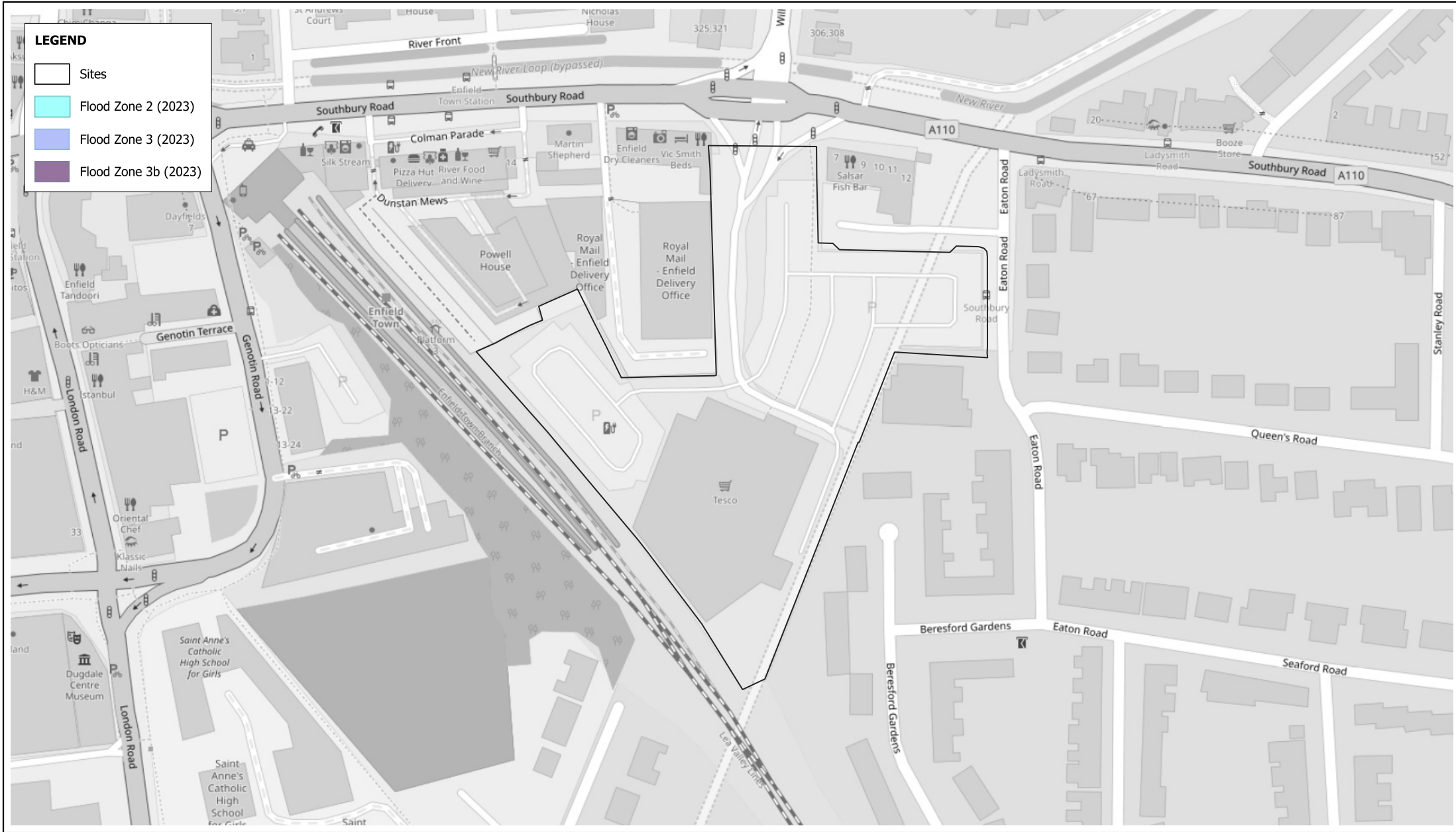
Projection : British National Grid
 Produced by BMT
 Production date : 24/10/2024

Dataset : EA datasets provided by London Borough of Enfield on 02/2016
 Background : OSM 24/10/2024

Figure:
SA1.3 - (09)

BMT endeavours to ensure that the information provided in this map is correct at the time of publication. BMT does not warrant, guarantee or make representations regarding the currency and accuracy of information contained in this map. Map contains OS OpenData © Crown copyright and database right 2024. This data is licensed under the Open Government License 3.0.






Flood Zones (provided 2023)

Projection : British National Grid
 Produced by BMT
 Production date : 24/10/2024





Dataset : EA datasets provided by
 London Borough of Enfield on 05/2023
 Background : OSM 24/10/2024

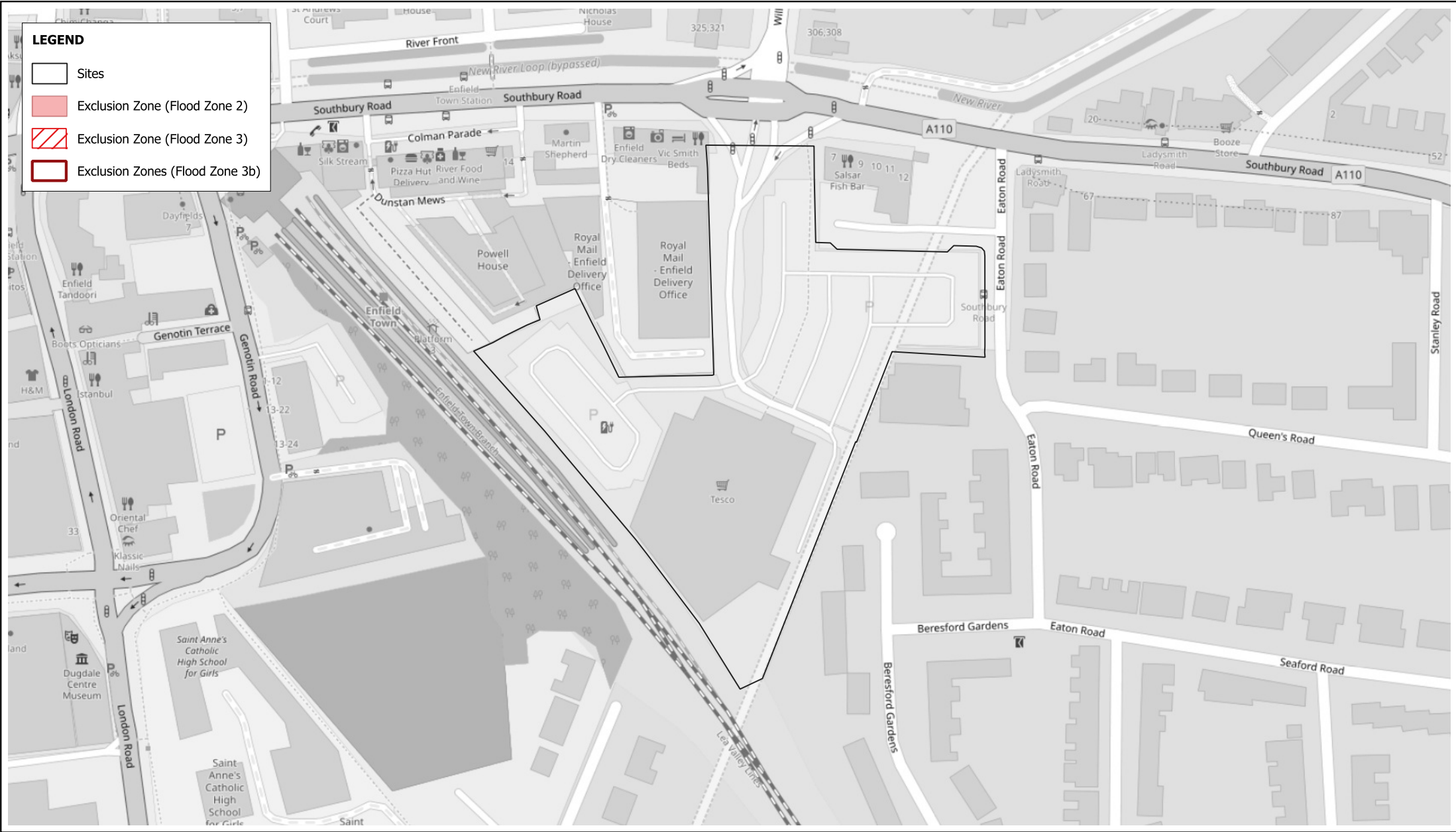
Figure:
SA1.3 - (10)

BMT endeavours to ensure that the information provided in this map is correct at the time of publication. BMT does not warrant, guarantee or make representations regarding the currency and accuracy of information contained in this map.
 Map contains OS OpenData © Crown copyright and database right 2024. This data is licensed under the Open Government License 3.0.



LEGEND

-  Sites
-  Exclusion Zone (Flood Zone 2)
-  Exclusion Zone (Flood Zone 3)
-  Exclusion Zones (Flood Zone 3b)



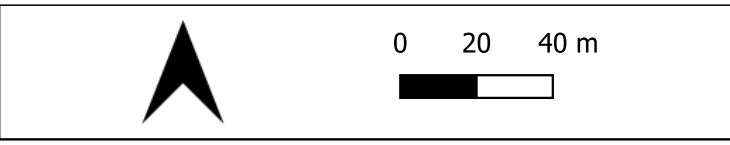
Exclusion Zones

Projection : British National Grid
 Produced by BMT
 Production date : 24/10/2024

Dataset : EA datasets provided by
 London Borough of Enfield on 05/2023
 Background : OSM 24/10/2024

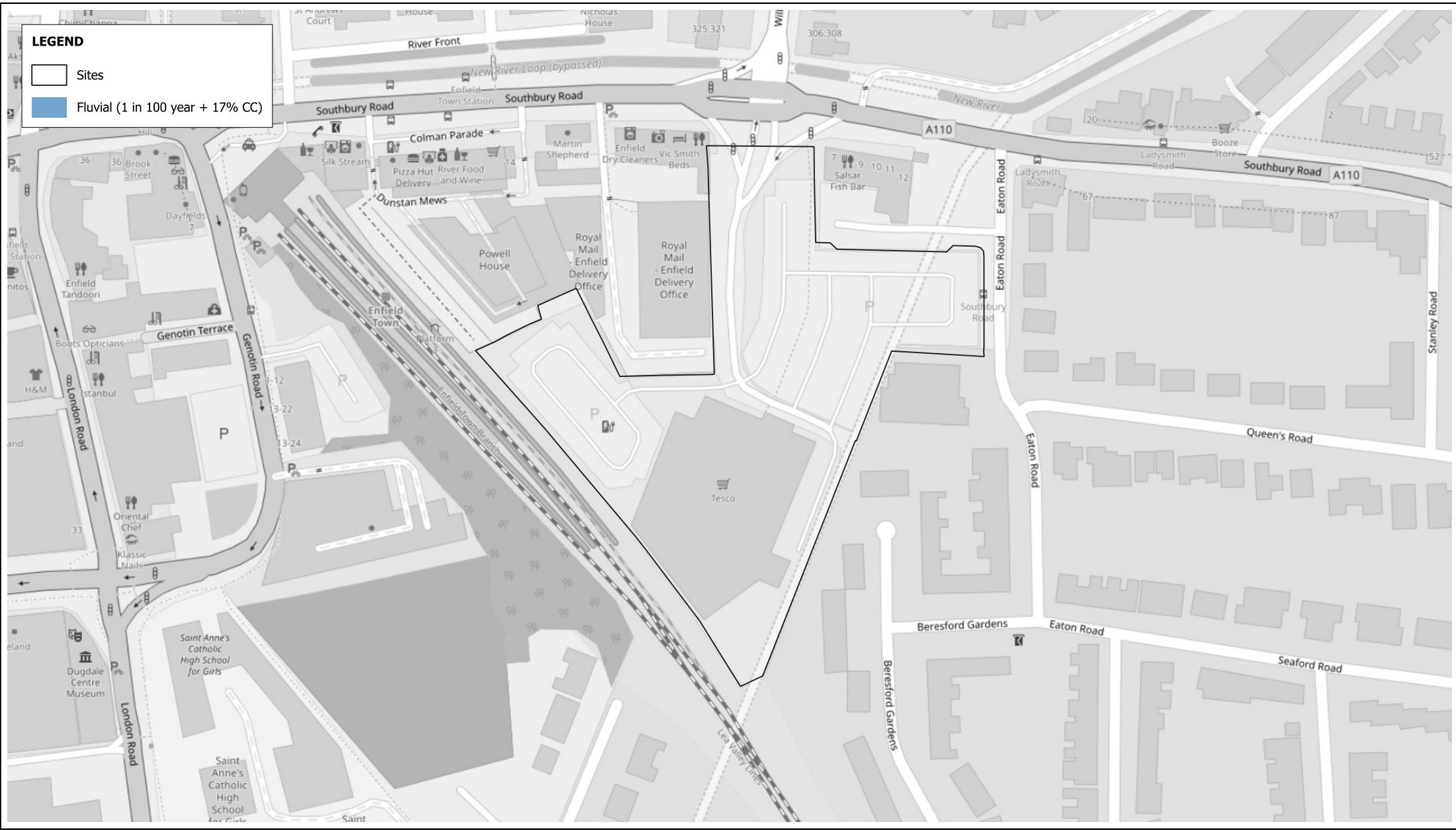
Figure:
SA1.3 - (11)

BMT endeavours to ensure that the information provided in this map is correct at the time of publication. BMT does not warrant, guarantee or make representations regarding the currency and accuracy of information contained in this map.
 Map contains OS OpenData © Crown copyright and database right 2024. This data is licensed under the Open Government License 3.0.



LEGEND

- Sites
- Fluvial (1 in 100 year + 17% CC)



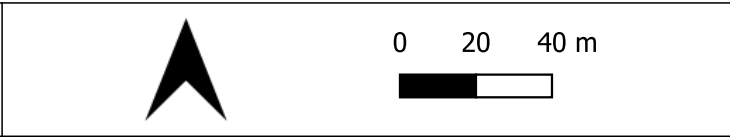
Fluvial Flooding (1 in 100 year + 17% CC)

Projection : British National Grid
 Produced by BMT
 Production date : 24/10/2024



Dataset : Provided by
 London Borough of Enfield on 05/2023
 Background : OSM 24/10/2024

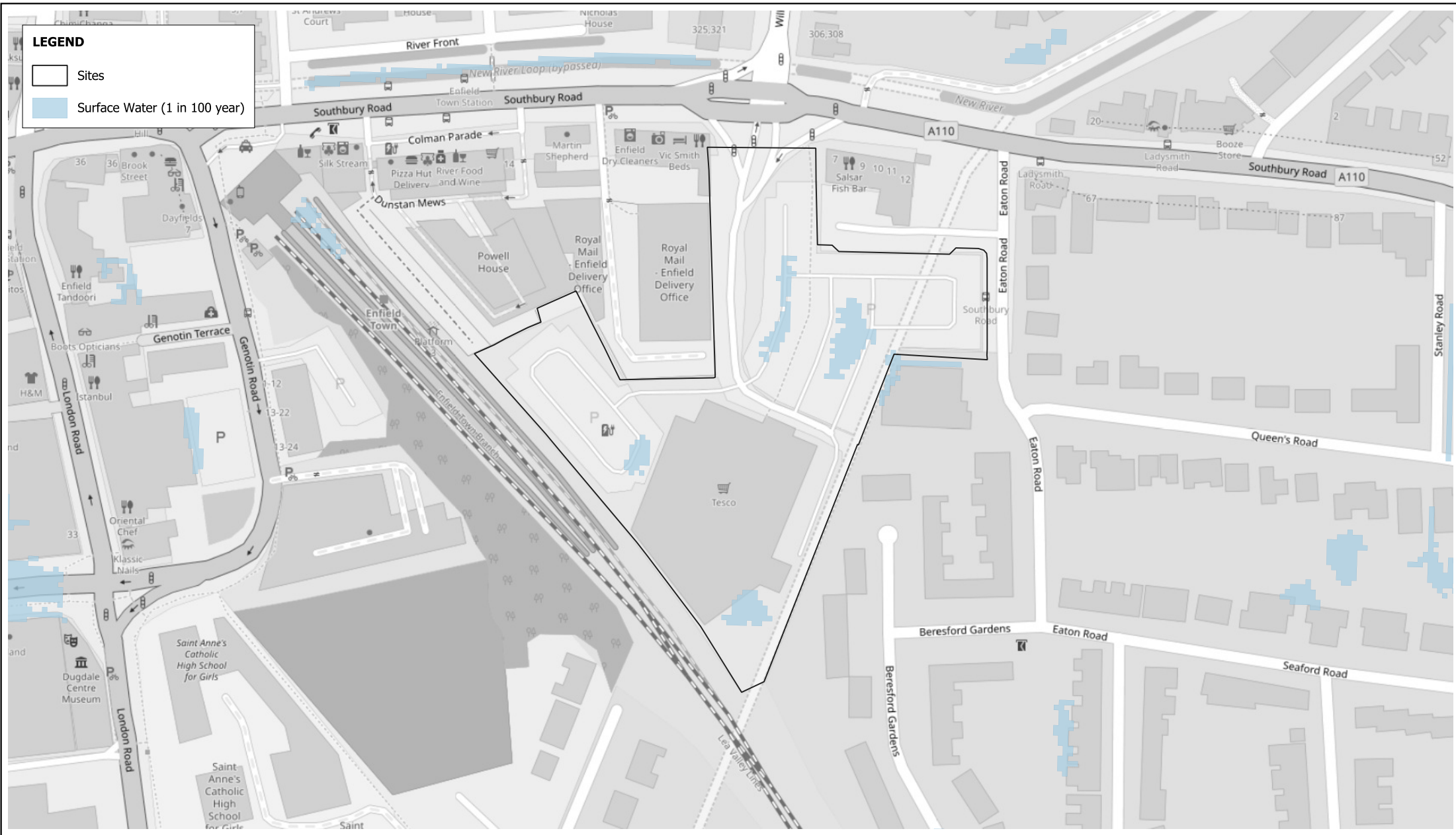
Figure:
SA1.3 - (12)

BMT endeavours to ensure that the information provided in this map is correct at the time of publication. BMT does not warrant, guarantee or make representations regarding the currency and accuracy of information contained in this map.
 Map contains OS OpenData © Crown copyright and database right 2024. This data is licensed under the Open Government License 3.0.



LEGEND

-  Sites
-  Surface Water (1 in 100 year)



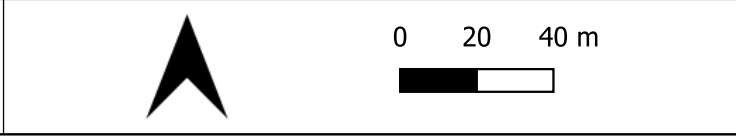
Surface Water Flooding (1 in 100 year)

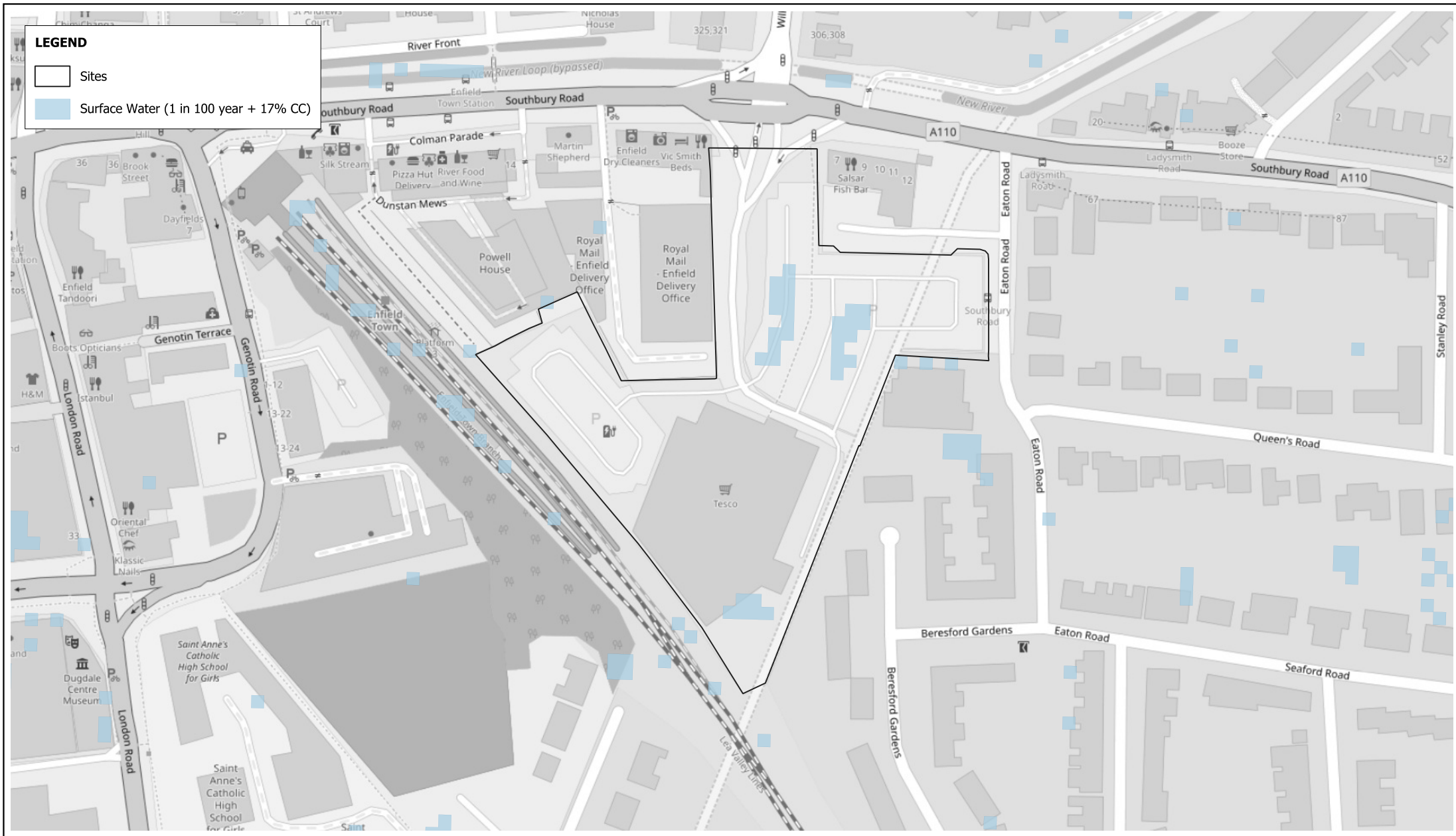
Projection : British National Grid
 Produced by BMT
 Production date : 24/10/2024

Dataset : Provided by
 London Borough of Enfield on 05/2023
 Background : OSM 24/10/2024

Figure:
SA1.3 - (13)

BMT endeavours to ensure that the information provided in this map is correct at the time of publication. BMT does not warrant, guarantee or make representations regarding the currency and accuracy of information contained in this map. Map contains OS OpenData © Crown copyright and database right 2024. This data is licensed under the Open Government License 3.0.





Surface Water Flooding (1 in 100 year + 17% CC)

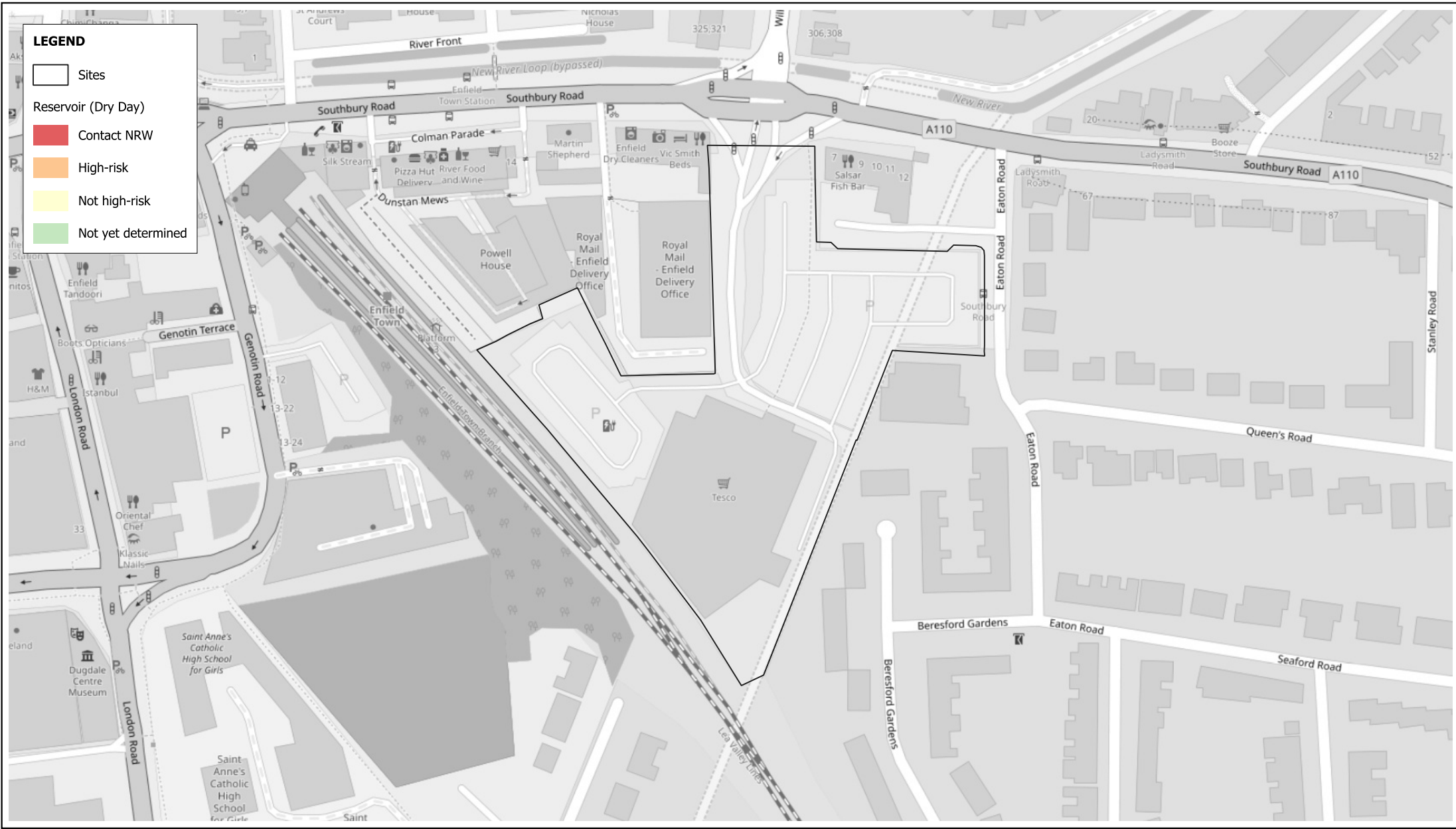
Projection : British National Grid
 Produced by BMT
 Production date : 24/10/2024

Dataset : Provided by
 London Borough of Enfield on 05/2023
 Background : OSM 24/10/2024

Figure:
SA1.3 - (14)

BMT endeavours to ensure that the information provided in this map is correct at the time of publication. BMT does not warrant, guarantee or make representations regarding the currency and accuracy of information contained in this map.
 Map contains OS OpenData © Crown copyright and database right 2024. This data is licensed under the Open Government License 3.0.





Risk of Flooding from Reservoirs (Dry Day)

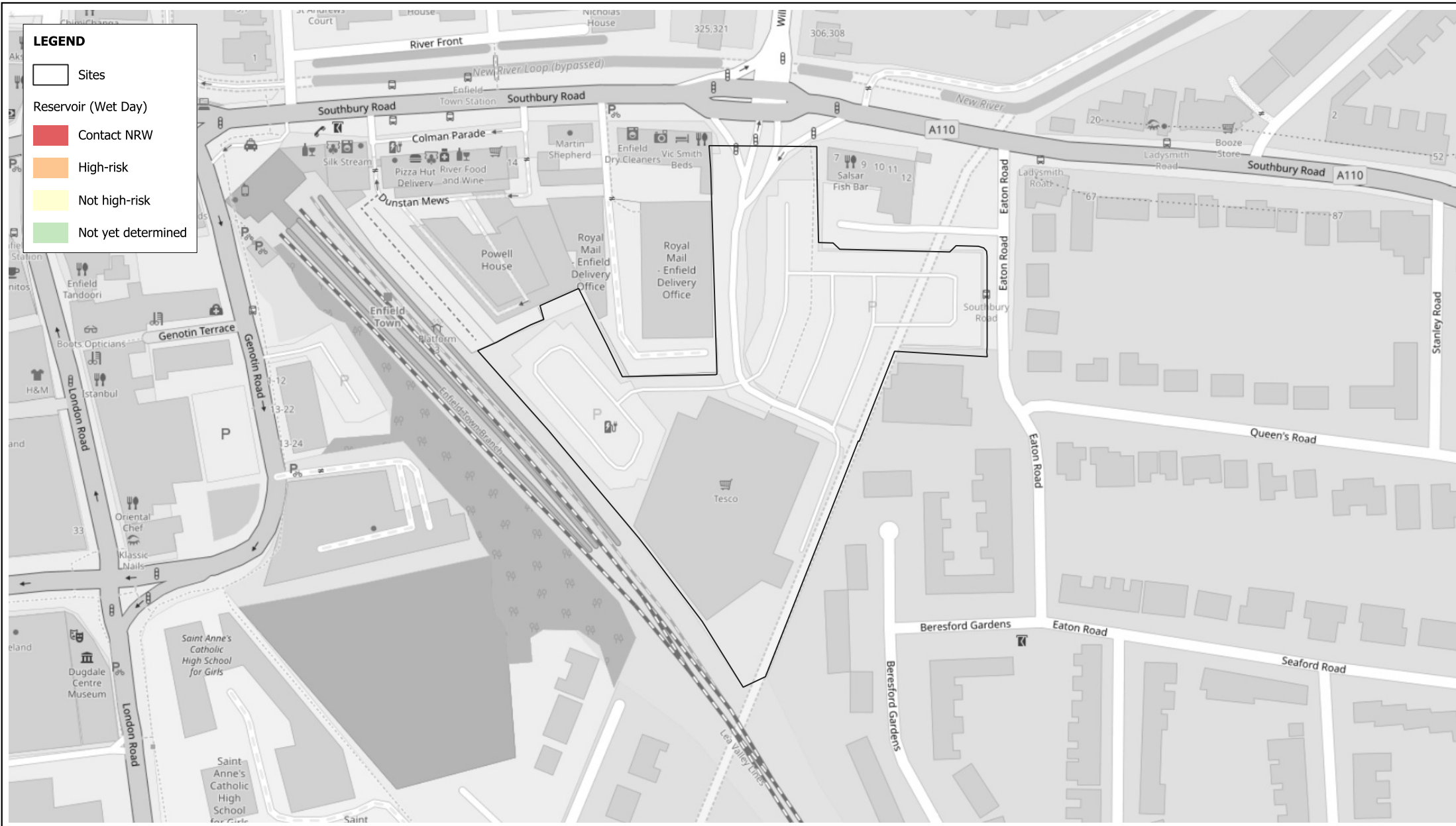
Projection : British National Grid
 Produced by BMT
 Production date : 24/10/2024

Dataset : EA dataset from 05/2023
 Background : OSM 24/10/2024

Figure:
SA1.3 - (15)

BMT endeavours to ensure that the information provided in this map is correct at the time of publication. BMT does not warrant, guarantee or make representations regarding the currency and accuracy of information contained in this map. Map contains OS OpenData © Crown copyright and database right 2024. This data is licensed under the Open Government License 3.0.





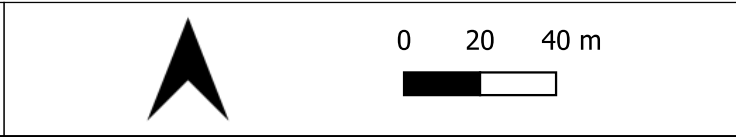
Risk of Flooding from Reservoirs (Wet Day)

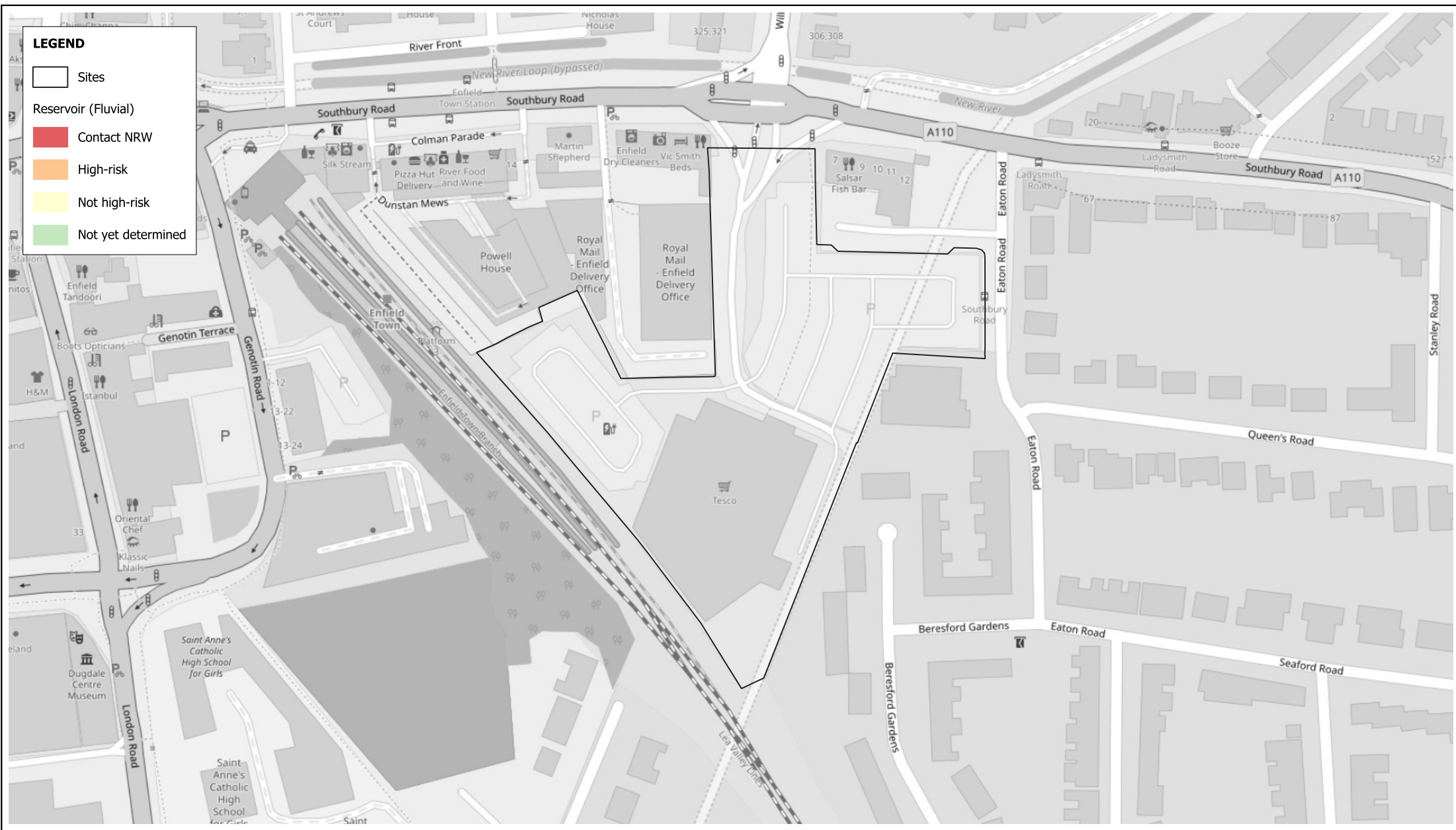
Projection : British National Grid
 Produced by BMT
 Production date : 24/10/2024

Dataset : EA dataset from 05/2023
 Background : OSM 24/10/2024

Figure:
SA1.3 - (16)

BMT endeavours to ensure that the information provided in this map is correct at the time of publication. BMT does not warrant, guarantee or make representations regarding the currency and accuracy of information contained in this map. Map contains OS OpenData © Crown copyright and database right 2024. This data is licensed under the Open Government License 3.0.





Risk of Flooding from Reservoirs (Fluvial)

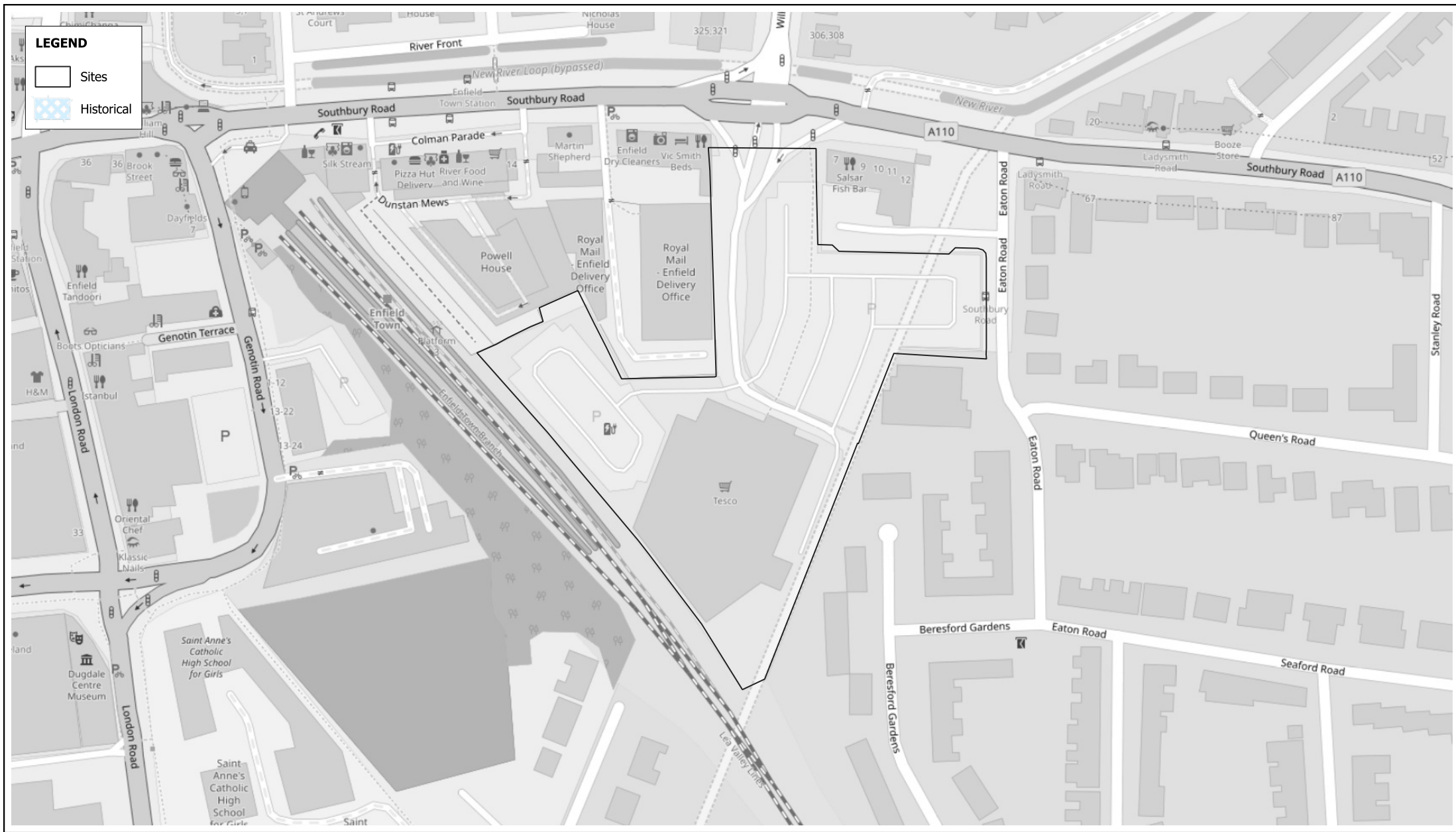
Projection : British National Grid
 Produced by BMT
 Production date : 24/10/2024

Dataset : EA dataset from 05/2023
 Background : OSM 24/10/2024

Figure:
SA1.3 - (17)

BMT endeavours to ensure that the information provided in this map is correct at the time of publication. BMT does not warrant, guarantee or make representations regarding the currency and accuracy of information contained in this map.
 Map contains OS OpenData © Crown copyright and database right 2024. This data is licensed under the Open Government License 3.0.





Historic Flood Areas

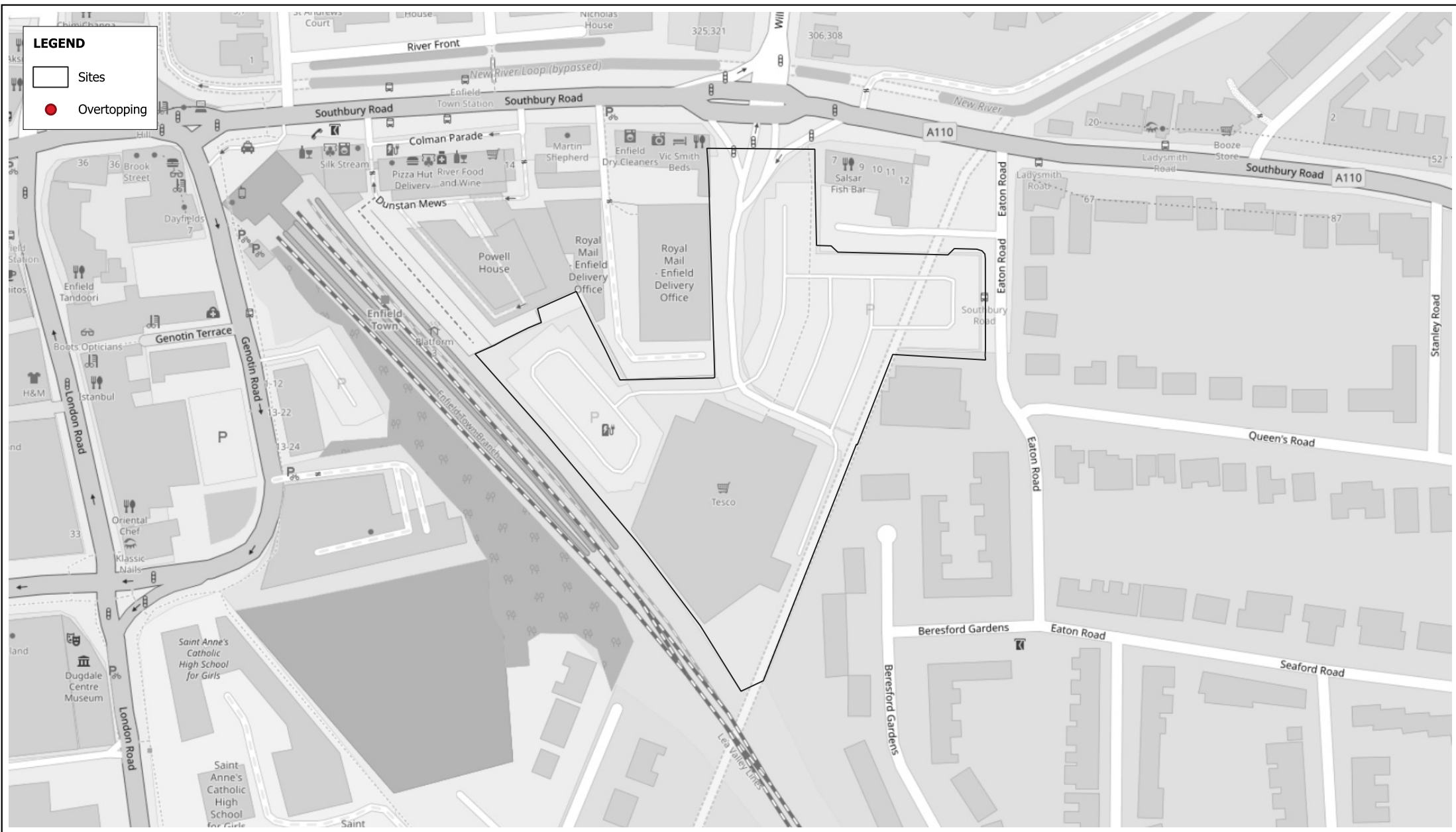
Projection : British National Grid
 Produced by BMT
 Production date : 24/10/2024

Dataset : EA dataset provided by
 London Borough of Enfield on 02/2016
 Background : OSM 24/10/2024

Figure:
SA1.3 - (18)

BMT endeavours to ensure that the information provided in this map is correct at the time of publication. BMT does not warrant, guarantee or make representations regarding the currency and accuracy of information contained in this map.
 Map contains OS OpenData © Crown copyright and database right 2024. This data is licensed under the Open Government License 3.0.





Overtopping (Canals and other artificial bodies)

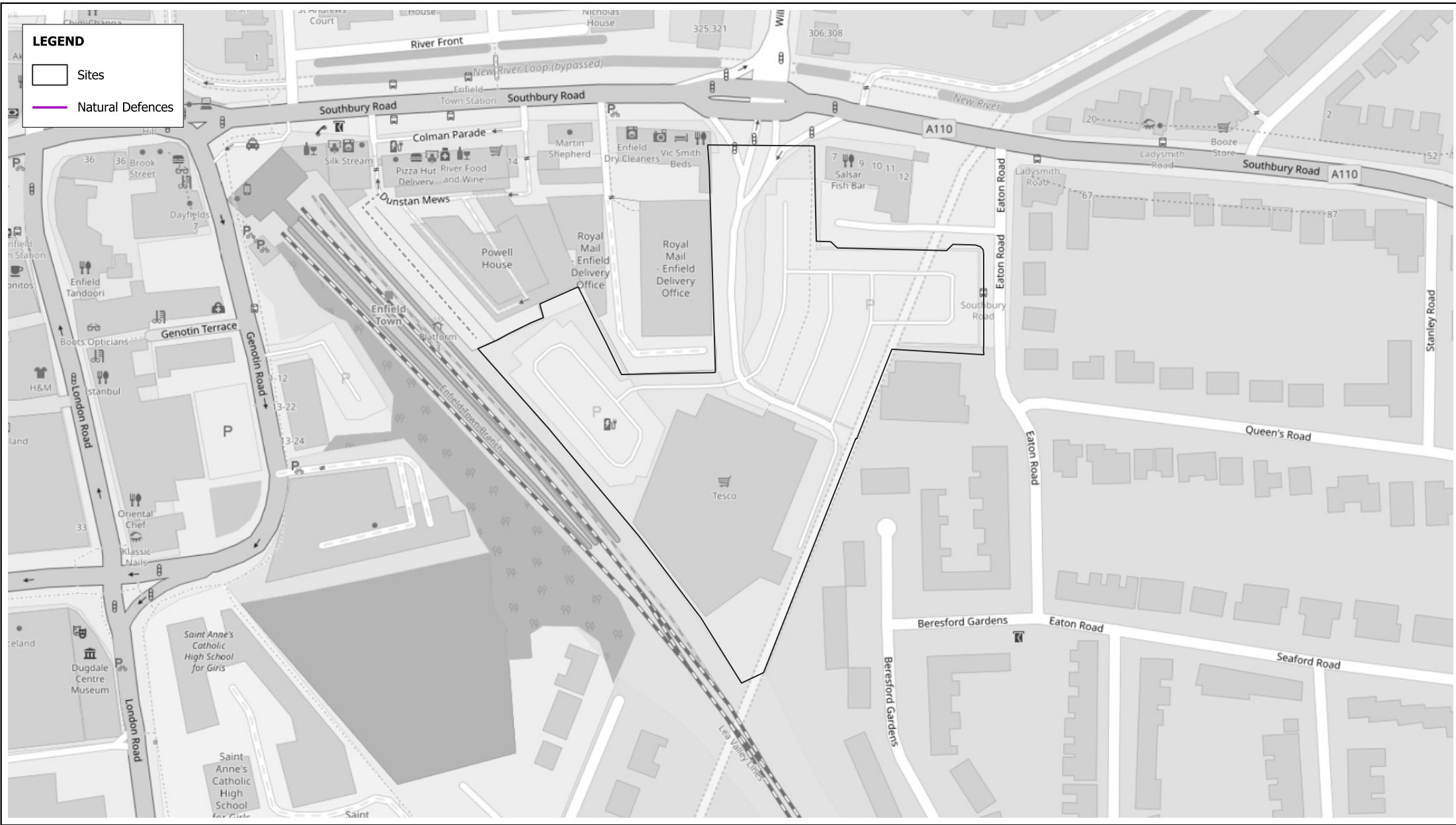
Projection : British National Grid
 Produced by BMT
 Production date : 24/10/2024

Dataset : Canal River Trust dataset
 from 05/2023
 Background : OSM 24/10/2024

Figure:
SA1.3 - (19)

BMT endeavours to ensure that the information provided in this map is correct at the time of publication. BMT does not warrant, guarantee or make representations regarding the currency and accuracy of information contained in this map.
 Map contains OS OpenData © Crown copyright and database right 2024. This data is licensed under the Open Government License 3.0.





Natural Defences

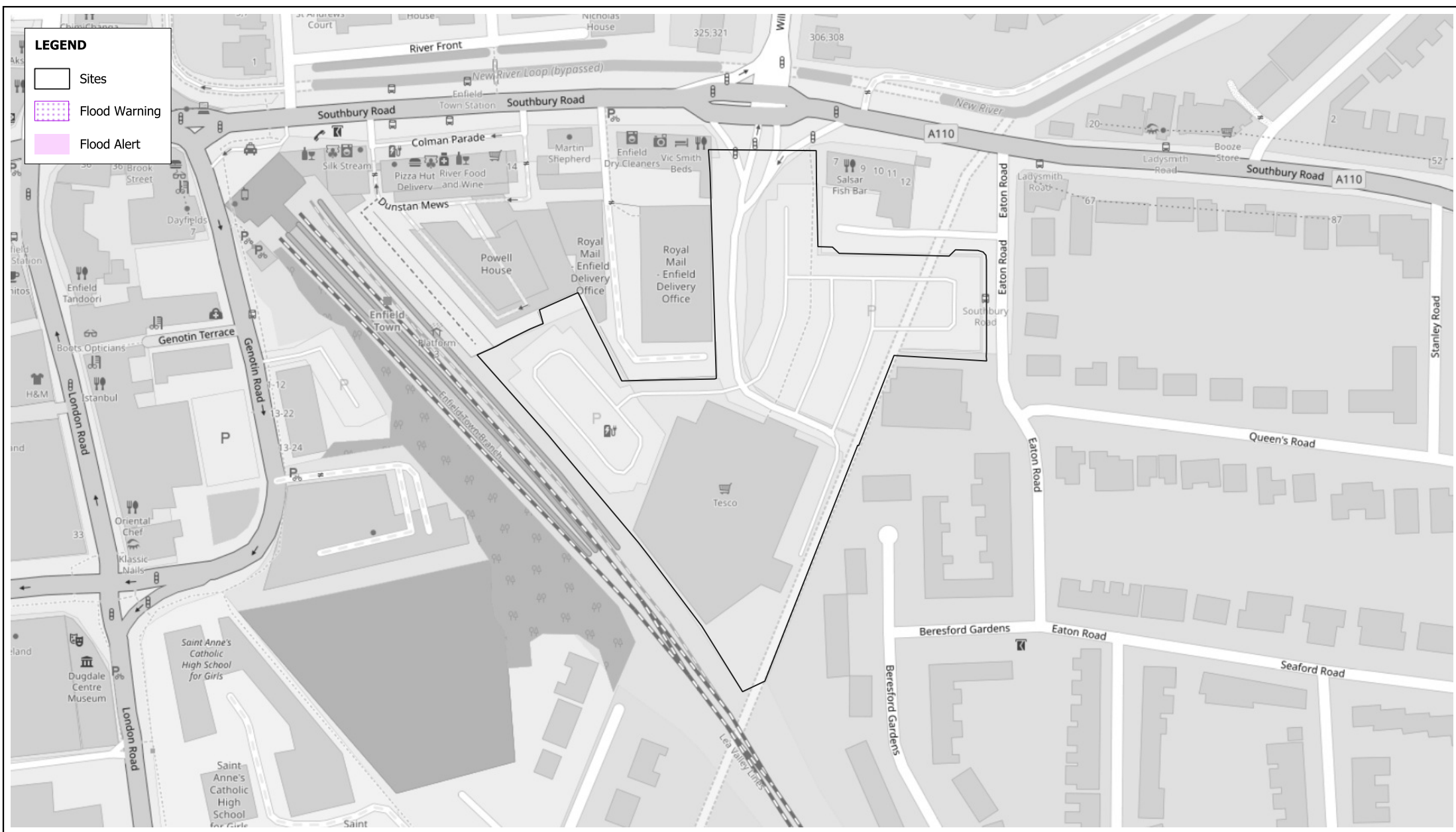
Projection : British National Grid
 Produced by BMT
 Production date : 24/10/2024

Dataset : EA dataset provided by London Borough of Enfield on 02/2016
 Background : OSM 24/10/2024

Figure:
SA1.3 - (20)

BMT endeavours to ensure that the information provided in this map is correct at the time of publication. BMT does not warrant, guarantee or make representations regarding the currency and accuracy of information contained in this map. Map contains OS OpenData © Crown copyright and database right 2024. This data is licensed under the Open Government License 3.0.





Flood Alert and Flood Warning Areas

Projection : British National Grid
 Produced by BMT
 Production date : 24/10/2024

Dataset : EA datasets provided by London Borough of Enfield in 2015/2016
 Background : OSM 24/10/2024

Figure:
SA1.3 - (21)

BMT endeavours to ensure that the information provided in this map is correct at the time of publication. BMT does not warrant, guarantee or make representations regarding the currency and accuracy of information contained in this map. Map contains OS OpenData © Crown copyright and database right 2024. This data is licensed under the Open Government License 3.0.





LEGEND

- Sites
- Flood Risk Areas

Flood Risk Areas

Projection : British National Grid
 Produced by BMT
 Production date : 24/10/2024

Dataset : EA dataset provided by London Borough of Enfield in 2016
 Background : OSM 24/10/2024

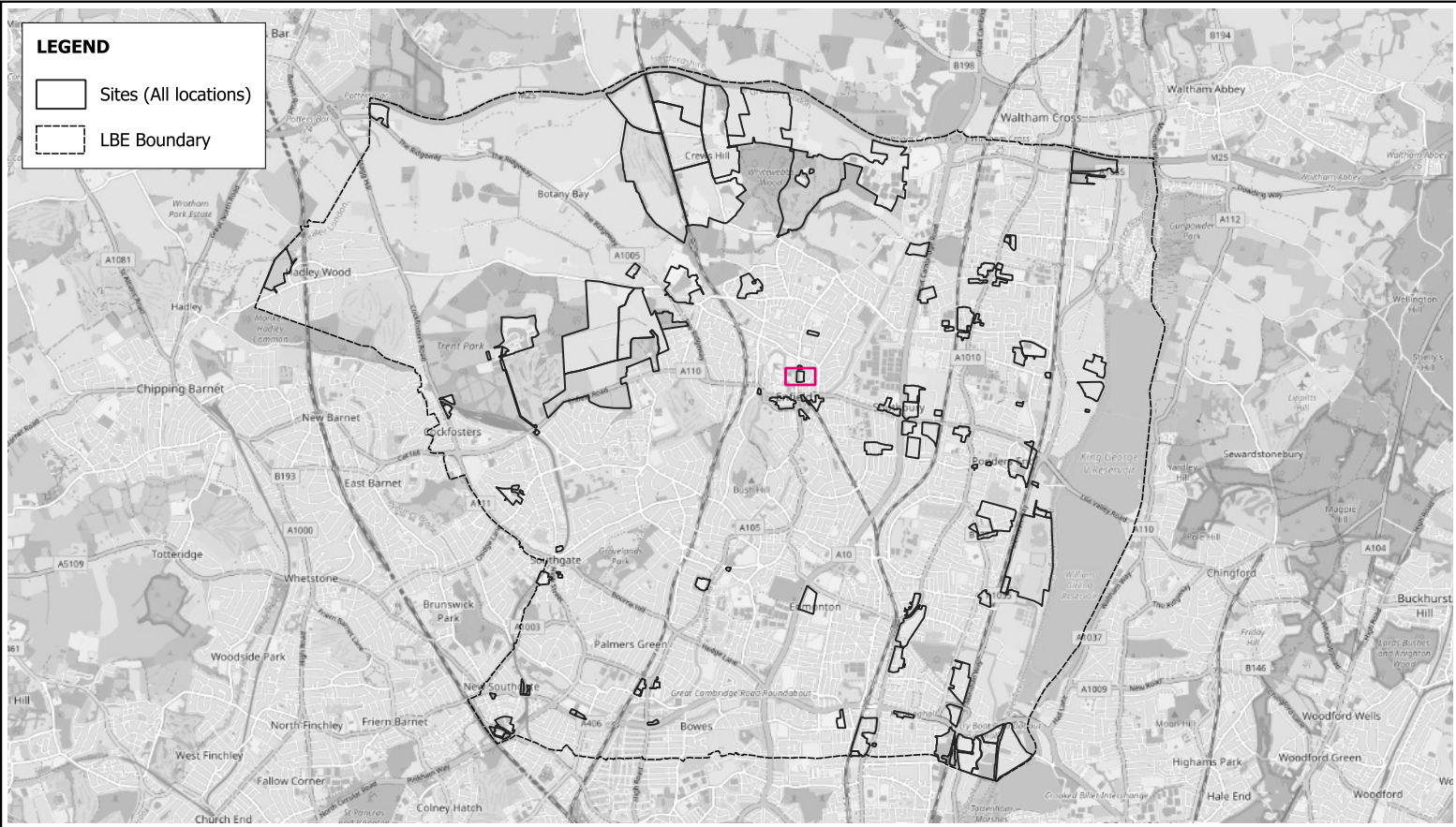
Figure:
SA1.3 - (22)

BMT endeavours to ensure that the information provided in this map is correct at the time of publication. BMT does not warrant, guarantee or make representations regarding the currency and accuracy of information contained in this map.
 Map contains OS OpenData © Crown copyright and database right 2024. This data is licensed under the Open Government License 3.0.

0 20 40 m



SA1.4



Site Location	Projection : British National Grid Produced by BMT Production date : 24/10/2024	Dataset : Provided by London Borough of Enfield on 06/2023 Background : OSM 24/10/2024	Figure: SA1.4 - (01)
BMT endeavours to ensure that the information provided in this map is correct at the time of publication. BMT does not warrant, guarantee or make representations regarding the currency and accuracy of information contained in this map. Map contains OS OpenData © Crown copyright and database right 2024. This data is licensed under the Open Government License 3.0.			

Address	Civic Centre	Flood Zones 2016 (Ha)	FZ 2: None, FZ 3: None
Postcode	EN1 3XA	Flood Zones 2023 (Ha)	FZ 2: None, FZ 3: None, FZ 3b: None
Ward	Town	Fluvial Flooding (1 in 100 year + 17% CC) (Ha)	0.7 (49%)
Proposed development	Housing and Mixed Use	Surface Water Flooding (1 in 100 year) (Ha)	0.11 (8%)
Area (Ha)	1.42	Pluvial Flooding (1 in 100 year + 17% CC) (Ha)	0.79 (56%)
Watercourses	Not within 200m of watercourse	Risk of Flooding from Reservoirs (Wet Day) (Ha)	High Risk: None, Not High Risk: None
Areas Benefitting from Flood Defences (Ha)	0 (0%)	Risk of Flooding from Reservoirs (Fluvial) (Ha)	None
Groundwater Susceptibility (Ha)	≥ 25 < 50%: 1.42 (100%)	Risk of Flooding from Reservoirs (Dry Day) (Ha)	None
Minor and Major Resource Coverage (Ha)	Major: 0 (0%), Minor: 0 (0%)	Historic Flooding (Ha)	0 (0%)
Resource Classifications	No Value Provided	Overtopping Locations	No overtopping has occurred within site
Flood Risk Area (Ha)	1.42 (100%)	Flood Defences	No defences within site
Risk of Flooding from Rivers and Sea (Ha)	High: None, Medium: None, Low: None, Very Low: None	Flood Alert and Warning (Ha)	Alert : 0 (0%), Warning: 0 (0%)

Comments: This site is proposed for residential and mixed-use development.

LEGEND

□ Sites

<ul style="list-style-type: none"> 300 IGNEOUS ROCKS 310 ACID TO INTERMEDIATE PLUTONIC ROCKS 311 GRANITE 313 DIORITE 340 ACID TO INTERMEDIATE VOLCANIC ROCKS 341 RHYOLITE 320 BASIC PLUTONIC ROCKS 321 GABBRO 350 BASIC TO ULTRABASIC VOLCANIC ROCKS 351 BASALT 343 ANDESITE 370 PYROCLASTIC ROCKS 371 TUFF 	<ul style="list-style-type: none"> 400 METAMORPHIC ROCKS 410 WEAKLY METAMORPHIC ROCKS 420 ACID REGIONAL METAMORPHIC ROCKS 423 MICHA SCHIST 424 GNEISS 430 BASIC REGIONAL METAMORPHIC ROCKS 431 GREENSCHIST 440 ULTRABASIC REGIONAL METAMORPHIC ROCKS 441 SERPENTINITE 450 CALCAREOUS REGIONAL METAMORPHIC ROCKS 470 TECTONIC BRECCIA
<ul style="list-style-type: none"> 510 RESIDUAL DEPOSITS 560 RESIDUAL 570 RESIDUAL 571 CLAY WITH 580 SLOPE 582 	<ul style="list-style-type: none"> 100 CLASTIC SEDIMENTARY ROCKS 110 120 SANDSTONE AND CONGLOMERATE 110 P SEPHITE OR RUDITE 111 CONGLOMERATE 120 P SAMMITE OR ARENITE 121 SANDSTONE 1212 FERRUGINOUS SANDSTONE 123 GREYWACKE 130 PELITE, ARGILLITE OR LUTITE (MUDROCKS) 131 CLAYSTONE/MUDSTONE 132 SILTSTONE
<ul style="list-style-type: none"> 600 UNCONSOLIDATED GLACIAL DEPOSITS 610 MORAINIC DEPOSITS 611 GLACIAL TILL 620 GLACIOFLUVIAL DEPOSITS 621 OUTWASH SAND 630 GLACIOLACUSTRINE DEPOSIT 700 LOESS 711 LOAM LOESS 712 SAND LOESS 720 EOLIAN SAND 	<ul style="list-style-type: none"> 200 SEDIMENTARY ROCKS (CHEMICAL OR BIOGENIC) 211 100 LIMESTONE AND CLASTIC ROCKS 211 LIMESTONE 212 DOLOSTONE 215 CHALK 221 EVAPORITES (GYPSUM) 500 UNCONSOLIDATED MARINE/FLUVIAL 510 MARINE AND ESTUARINE SANDS 512 QUATERNARY MARINE/ESTUARINE SAND 521 PREQUATERNARY MARINE/ESTUARINE CLAY/SILT 522 QUATERNARY MARINE/ESTUARINE CLAY/SILT 530 FLUVIAL SANDS AND GRAVELS 531 RIVER TERRACE SAND/GRAVEL 530 540 FLUVIAL CLAYS, SILTS SANDS AND GRAVEL 541 RIVER CLAY AND SILT 542 RIVER LOAM 543 OVERBANK DEPOSITS 550 LAKE DEPOSITS 800 ORGANIC 810 PEAT 820 SLIME AND 830 COAL

Soil Classification

Projection : British National Grid
 Produced by BMT
 Production date : 24/10/2024

Dataset : Downloaded by BMT
 from UK Soil in 2023
 Background : OSM 24/10/2024

Figure:

SA1.4 - (02)

BMT endeavours to ensure that the information provided in this map is correct at the time of publication. BMT does not warrant, guarantee or make representations regarding the currency and accuracy of information contained in this map. Map contains OS OpenData © Crown copyright and database right 2024. This data is licensed under the Open Government License 3.0.



0 30 60 m



LEGEND

- Sites
- Watercourses



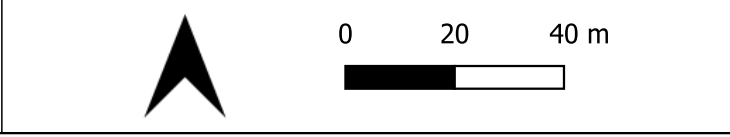
Main Watercourses

Projection : British National Grid
 Produced by BMT
 Production date : 24/10/2024

Dataset : Provided by
 London Borough of Enfield on 05/2016
 Background : OSM 24/10/2024

Figure:
SA1.4 - (03)




BMT endeavours to ensure that the information provided in this map is correct at the time of publication. BMT does not warrant, guarantee or make representations regarding the currency and accuracy of information contained in this map.
 Map contains OS OpenData © Crown copyright and database right 2024. This data is licensed under the Open Government License 3.0.



LEGEND

□ Sites

Groundwater Flooding

-  Limited potential for groundwater flooding to occur
-  Potential for groundwater flooding of property situated below ground level
-  Potential for groundwater flooding to occur at surface



Groundwater Flooding

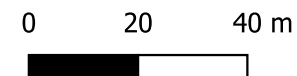
Projection : British National Grid
Produced by BMT
Production date : 24/10/2024

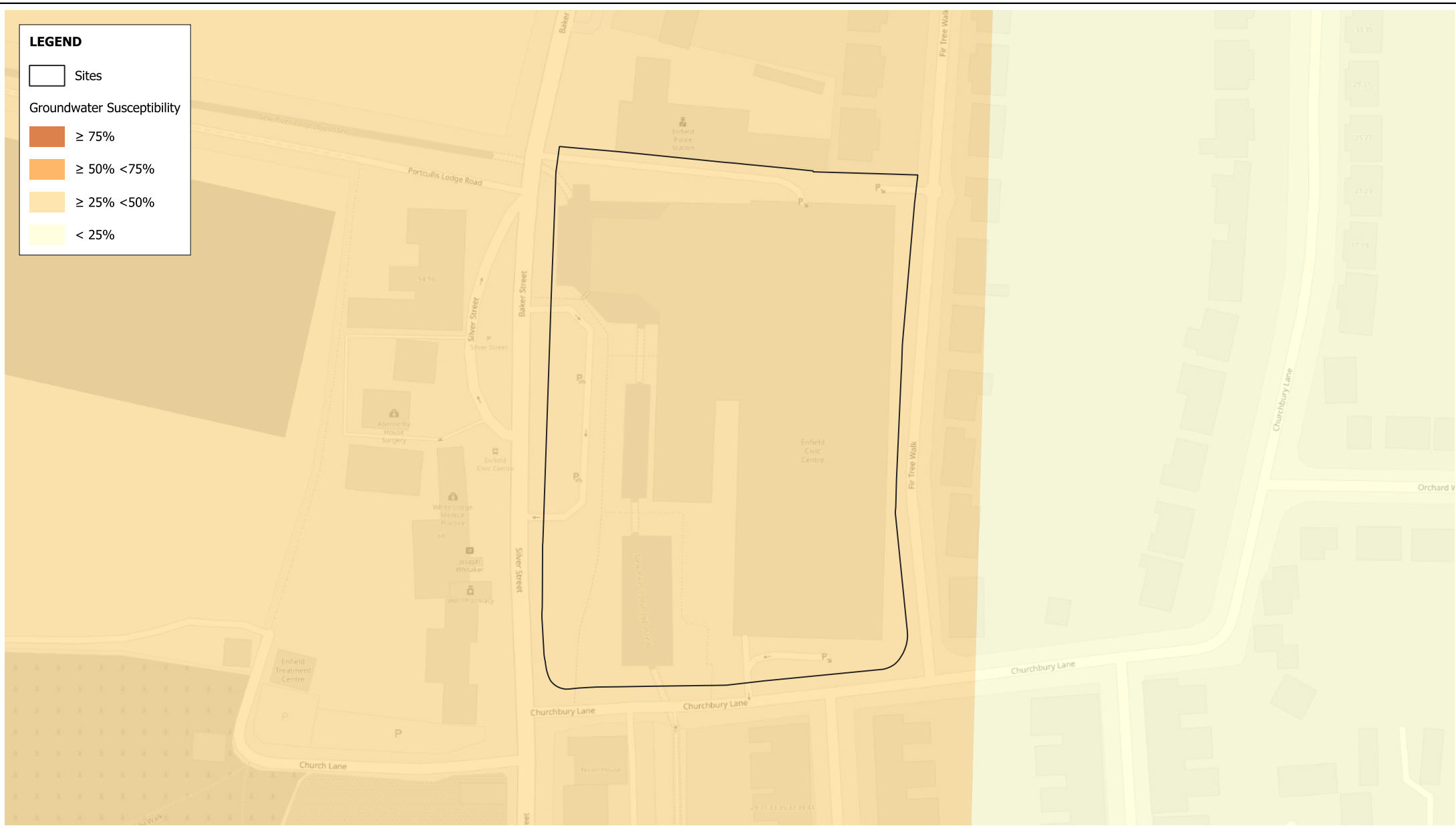
Dataset : BGS dataset received by
BMT on 06/2023
Background : OSM 24/10/2024

Figure:

SA1.4 - (04)

BMT endeavours to ensure that the information provided in this map is correct at the time of publication. BMT does not warrant, guarantee or make representations regarding the currency and accuracy of information contained in this map. Map contains OS OpenData © Crown copyright and database right 2024. This data is licensed under the Open Government License 3.0. Derived from borough wide scale BGS Digital Data under Licence No. 2023/051 British Geological Survey © and Database Right UKRI. All rights reserved.





LEGEND

□ Sites

Groundwater Susceptibility

- ≥ 75%
- ≥ 50% < 75%
- ≥ 25% < 50%
- < 25%

Groundwater Susceptibility

Projection : British National Grid
 Produced by BMT
 Production date : 24/10/2024

Dataset : EA dataset provided by
 London Borough of Enfield on 02/2016
 Background : OSM 24/10/2024

Figure:
SA1.4 - (05)

BMT endeavours to ensure that the information provided in this map is correct at the time of publication. BMT does not warrant, guarantee or make representations regarding the currency and accuracy of information contained in this map.
 Map contains OS OpenData © Crown copyright and database right 2024. This data is licensed under the Open Government License 3.0.



LEGEND

□ Sites

Groundwater Resources

■ Major

■ Minor



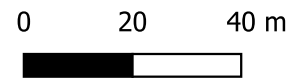
Groundwater Resources

Projection : British National Grid
Produced by BMT
Production date : 24/10/2024





Dataset : EA dataset provided by
London Borough of Enfield on 02/2016
Background : OSM 24/10/2024

Figure:
SA1.4 - (06)

BMT endeavours to ensure that the information provided in this map is correct at the time of publication. BMT does not warrant, guarantee or make representations regarding the currency and accuracy of information contained in this map.
Map contains OS OpenData © Crown copyright and database right 2024. This data is licensed under the Open Government License 3.0.



LEGEND

-  Sites
- Groundwater Vulnerability**
-  Minor_H
-  Minor_I
-  Minor_L



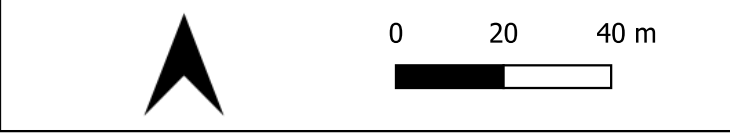
Groundwater Vulnerability

Projection : British National Grid
 Produced by BMT
 Production date : 24/10/2024

Dataset : EA dataset provided by
 London Borough of Enfield on 02/2016
 Background : OSM 24/10/2024

Figure:
SA1.4 - (07)

BMT endeavours to ensure that the information provided in this map is correct at the time of publication. BMT does not warrant, guarantee or make representations regarding the currency and accuracy of information contained in this map.
 Map contains OS OpenData © Crown copyright and database right 2024. This data is licensed under the Open Government License 3.0.



LEGEND

□ Sites

Risk from Rivers and Sea

- High
- Medium
- Low
- Very Low



Risk from Rivers and Sea

Projection : British National Grid
 Produced by BMT
 Production date : 24/10/2024





Dataset : EA dataset provided by London Borough of Enfield on 02/2016
 Background : OSM 24/10/2024

Figure:
SA1.4 - (08)

BMT endeavours to ensure that the information provided in this map is correct at the time of publication. BMT does not warrant, guarantee or make representations regarding the currency and accuracy of information contained in this map. Map contains OS OpenData © Crown copyright and database right 2024. This data is licensed under the Open Government License 3.0.



LEGEND

-  Sites
-  Flood Zone 2 (2016)
-  Flood Zone 3 (2016)
-  Areas Benefiting from Defences



Flood Zones (provided 2016)

Projection : British National Grid
 Produced by BMT
 Production date : 24/10/2024

Dataset : EA datasets provided by London Borough of Enfield on 02/2016
 Background : OSM 24/10/2024

Figure:
SA1.4 - (09)

BMT endeavours to ensure that the information provided in this map is correct at the time of publication. BMT does not warrant, guarantee or make representations regarding the currency and accuracy of information contained in this map. Map contains OS OpenData © Crown copyright and database right 2024. This data is licensed under the Open Government License 3.0.







LEGEND

- Sites
- Flood Zone 2 (2023)
- Flood Zone 3 (2023)
- Flood Zone 3b (2023)



<p>Flood Zones (provided 2023)</p>	<p>Projection : British National Grid Produced by BMT Production date : 24/10/2024</p>	<p>Dataset : EA datasets provided by London Borough of Enfield on 05/2023 Background : OSM 24/10/2024</p>	<p>Figure: SA1.4 - (10)</p>
<p>BMT endeavours to ensure that the information provided in this map is correct at the time of publication. BMT does not warrant, guarantee or make representations regarding the currency and accuracy of information contained in this map. Map contains OS OpenData © Crown copyright and database right 2024. This data is licensed under the Open Government License 3.0.</p>			

LEGEND

-  Sites
-  Exclusion Zone (Flood Zone 2)
-  Exclusion Zone (Flood Zone 3)
-  Exclusion Zones (Flood Zone 3b)




Exclusion Zones

Projection : British National Grid
 Produced by BMT
 Production date : 24/10/2024

Dataset : EA datasets provided by
 London Borough of Enfield on 05/2023
 Background : OSM 24/10/2024

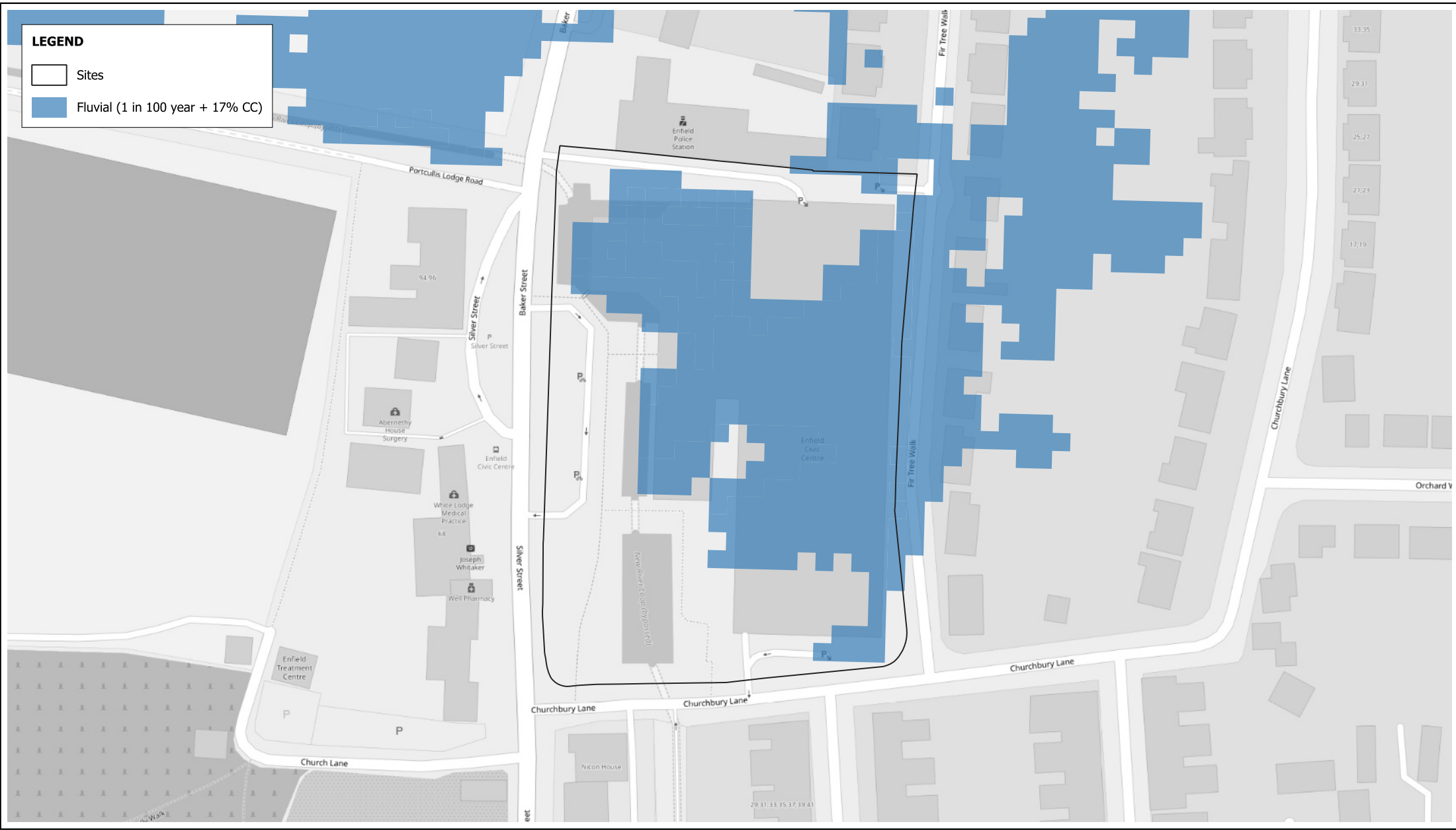
Figure:
SA1.4 - (11)

BMT endeavours to ensure that the information provided in this map is correct at the time of publication. BMT does not warrant, guarantee or make representations regarding the currency and accuracy of information contained in this map.
 Map contains OS OpenData © Crown copyright and database right 2024. This data is licensed under the Open Government License 3.0.



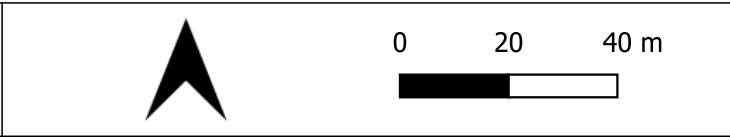
LEGEND

- Sites
- Fluvial (1 in 100 year + 17% CC)





<p>Fluvial Flooding (1 in 100 year + 17% CC)</p>	<p>Projection : British National Grid Produced by BMT Production date : 24/10/2024</p>	<p>Dataset : Provided by London Borough of Enfield on 05/2023 Background : OSM 24/10/2024</p>	<p>Figure: SA1.4 - (12)</p>
---	--	---	---

BMT endeavours to ensure that the information provided in this map is correct at the time of publication. BMT does not warrant, guarantee or make representations regarding the currency and accuracy of information contained in this map.
 Map contains OS OpenData © Crown copyright and database right 2024. This data is licensed under the Open Government License 3.0.



LEGEND

-  Sites
-  Surface Water (1 in 100 year)



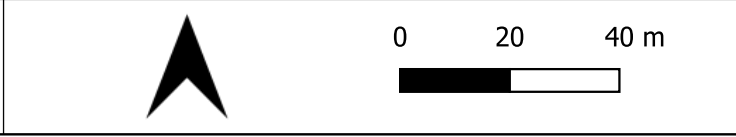
Surface Water Flooding (1 in 100 year)

Projection : British National Grid
 Produced by BMT
 Production date : 24/10/2024

Dataset : Provided by
 London Borough of Enfield on 05/2023
 Background : OSM 24/10/2024

Figure:
SA1.4 - (13)

BMT endeavours to ensure that the information provided in this map is correct at the time of publication. BMT does not warrant, guarantee or make representations regarding the currency and accuracy of information contained in this map.
 Map contains OS OpenData © Crown copyright and database right 2024. This data is licensed under the Open Government License 3.0.





Surface Water Flooding (1 in 100 year + 17% CC)

Projection : British National Grid
 Produced by BMT
 Production date : 24/10/2024

Dataset : Provided by
 London Borough of Enfield on 05/2023
 Background : OSM 24/10/2024

Figure:
SA1.4 - (14)

BMT endeavours to ensure that the information provided in this map is correct at the time of publication. BMT does not warrant, guarantee or make representations regarding the currency and accuracy of information contained in this map.
 Map contains OS OpenData © Crown copyright and database right 2024. This data is licensed under the Open Government License 3.0.





Risk of Flooding from Reservoirs (Dry Day)

Projection : British National Grid
 Produced by BMT
 Production date : 24/10/2024

Dataset : EA dataset from 05/2023
 Background : OSM 24/10/2024

Figure:
SA1.4 - (15)

BMT endeavours to ensure that the information provided in this map is correct at the time of publication. BMT does not warrant, guarantee or make representations regarding the currency and accuracy of information contained in this map.
 Map contains OS OpenData © Crown copyright and database right 2024. This data is licensed under the Open Government License 3.0.



LEGEND

- Sites
- Reservoir (Wet Day)
 - Contact NRW
 - High-risk
 - Not high-risk
 - Not yet determined



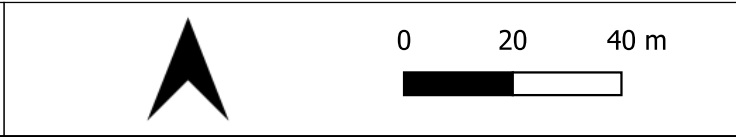
Risk of Flooding from Reservoirs (Wet Day)

Projection : British National Grid
Produced by BMT
Production date : 24/10/2024






Dataset : EA dataset from 05/2023
Background : OSM 24/10/2024

Figure:
SA1.4 - (16)

BMT endeavours to ensure that the information provided in this map is correct at the time of publication. BMT does not warrant, guarantee or make representations regarding the currency and accuracy of information contained in this map. Map contains OS OpenData © Crown copyright and database right 2024. This data is licensed under the Open Government License 3.0.



LEGEND

-  Sites
- Reservoir (Fluvial)**
-  Contact NRW
-  High-risk
-  Not high-risk
-  Not yet determined



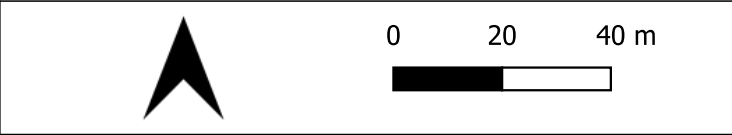
Risk of Flooding from Reservoirs (Fluvial)

Projection : British National Grid
 Produced by BMT
 Production date : 24/10/2024

Dataset : EA dataset from 05/2023
 Background : OSM 24/10/2024

Figure:
SA1.4 - (17)

BMT endeavours to ensure that the information provided in this map is correct at the time of publication. BMT does not warrant, guarantee or make representations regarding the currency and accuracy of information contained in this map. Map contains OS OpenData © Crown copyright and database right 2024. This data is licensed under the Open Government License 3.0.





Historic Flood Areas

Projection : British National Grid
 Produced by BMT
 Production date : 24/10/2024



Dataset : EA dataset provided by London Borough of Enfield on 02/2016
 Background : OSM 24/10/2024

Figure:
SA1.4 - (18)

BMT endeavours to ensure that the information provided in this map is correct at the time of publication. BMT does not warrant, guarantee or make representations regarding the currency and accuracy of information contained in this map.
 Map contains OS OpenData © Crown copyright and database right 2024. This data is licensed under the Open Government License 3.0.



LEGEND

-  Sites
-  Overtopping



Overtopping (Canals and other artificial bodies)

Projection : British National Grid
 Produced by BMT
 Production date : 24/10/2024

Dataset : Canal River Trust dataset
 from 05/2023
 Background : OSM 24/10/2024

Figure:
SA1.4 - (19)

BMT endeavours to ensure that the information provided in this map is correct at the time of publication. BMT does not warrant, guarantee or make representations regarding the currency and accuracy of information contained in this map. Map contains OS OpenData © Crown copyright and database right 2024. This data is licensed under the Open Government License 3.0.



LEGEND

- Sites
- Natural Defences



Natural Defences

Projection : British National Grid
 Produced by BMT
 Production date : 24/10/2024

Dataset : EA dataset provided by
 London Borough of Enfield on 02/2016
 Background : OSM 24/10/2024

Figure:
SA1.4 - (20)

BMT endeavours to ensure that the information provided in this map is correct at the time of publication. BMT does not warrant, guarantee or make representations regarding the currency and accuracy of information contained in this map. Map contains OS OpenData © Crown copyright and database right 2024. This data is licensed under the Open Government License 3.0.





Flood Alert and Flood Warning Areas

Projection : British National Grid
 Produced by BMT
 Production date : 24/10/2024



Dataset : EA datasets provided by London Borough of Enfield in 2015/2016
 Background : OSM 24/10/2024

Figure: **SA1.4 - (21)**

BMT endeavours to ensure that the information provided in this map is correct at the time of publication. BMT does not warrant, guarantee or make representations regarding the currency and accuracy of information contained in this map. Map contains OS OpenData © Crown copyright and database right 2024. This data is licensed under the Open Government License 3.0.



LEGEND

-  Sites
-  Flood Risk Areas




Flood Risk Areas

Projection : British National Grid
 Produced by BMT
 Production date : 24/10/2024

Dataset : EA dataset provided by London Borough of Enfield in 2016
 Background : OSM 24/10/2024

Figure:
SA1.4 - (22)

BMT endeavours to ensure that the information provided in this map is correct at the time of publication. BMT does not warrant, guarantee or make representations regarding the currency and accuracy of information contained in this map.
 Map contains OS OpenData © Crown copyright and database right 2024. This data is licensed under the Open Government License 3.0.



SA1.5



Site Location	Projection : British National Grid Produced by BMT Production date : 24/10/2024	Dataset : Provided by London Borough of Enfield on 06/2023 Background : OSM 24/10/2024	Figure: SA1.5 - (01)
<p>BMT endeavours to ensure that the information provided in this map is correct at the time of publication. BMT does not warrant, guarantee or make representations regarding the currency and accuracy of information contained in this map. Map contains OS OpenData © Crown copyright and database right 2024. This data is licensed under the Open Government License 3.0.</p>			

Address	St Annes Catholic High School for Girls, Enfield	Flood Zones 2016 (Ha)	FZ 2: None, FZ 3: None
Postcode	EN2 6EL	Flood Zones 2023 (Ha)	FZ 2: None, FZ 3: None, FZ 3b: None
Ward	Town	Fluvial Flooding (1 in 100 year + 17% CC) (Ha)	0 (0%)
Proposed development	Housing and Mixed Use	Surface Water Flooding (1 in 100 year) (Ha)	0 (0%)
Area (Ha)	0.85	Pluvial Flooding (1 in 100 year + 17% CC) (Ha)	0.03 (3%)
Watercourses	Not within 200m of watercourse	Risk of Flooding from Reservoirs (Wet Day) (Ha)	High Risk: None, Not High Risk: None
Areas Benefitting from Flood Defences (Ha)	0 (0%)	Risk of Flooding from Reservoirs (Fluvial) (Ha)	None
Groundwater Susceptibility (Ha)	<25%: 0.25 (30%) ≥ 25 < 50%: 0.6 (70%)	Risk of Flooding from Reservoirs (Dry Day) (Ha)	None
Minor and Major Resource Coverage (Ha)	Major: 0 (0%), Minor: 0 (0%)	Historic Flooding (Ha)	0 (0%)
Resource Classifications	No Value Provided	Overtopping Locations	No overtopping has occurred within site
Flood Risk Area (Ha)	0.85 (100%)	Flood Defences	No defences within site
Risk of Flooding from Rivers and Sea (Ha)	High: None, Medium: None, Low: None, Very Low: None	Flood Alert and Warning (Ha)	Alert : 0 (0%), Warning: 0 (0%)

Comments: This site is proposed for residential and mixed-use development.

LEGEND

Sites

<p>300 IGNEOUS ROCKS</p> <ul style="list-style-type: none"> 310 ACID TO INTERMEDIATE PLUTONIC ROCKS 311 GRANITE 313 DIORITE 340 ACID TO INTERMEDIATE VOLCANIC ROCKS 341 RHYOLITE 320 BASIC PLUTONIC ROCKS 321 GABBRO 350 BASIC TO ULTRABASIC VOLCANIC ROCKS 351 BASALT 343 ANDESITE 370 PYROCLASTIC ROCKS 371 TUFF 	<p>400 METAMORPHIC ROCKS</p> <ul style="list-style-type: none"> 410 WEAKLY METAMORPHIC ROCKS 420 ACID REGIONAL METAMORPHIC ROCKS 423 MICHA SCHIST 424 GNEISS 430 BASIC REGIONAL METAMORPHIC ROCKS 431 GREENSCHIST 440 ULTRABASIC REGIONAL METAMORPHIC ROCKS 441 SERPENTINITE 450 CALCAREOUS REGIONAL METAMORPHIC ROCKS 470 TECTONIC BRECCIA 	<p>100 CLASTIC SEDIMENTARY ROCKS</p> <ul style="list-style-type: none"> 110 120 SANDSTONE AND CONGLOMERATE 111 CONGLOMERATE 120 P SSMITTE OR ARENITE 121 SANDSTONE 1212 FERRUGINOUS SANDSTONE 123 GREYWACKE 130 PELITE, ARGILLITE OR LUTITE (MUDROCKS) 131 CLAYSTONE/MUDSTONE 132 SILTSTONE
<p>510 RESIDUAL DEPOSITS</p> <ul style="list-style-type: none"> 560 RESIDUAL 570 RESIDUAL 571 CLAY WITH 580 SLOPE 582 	<p>200 SEDIMENTARY ROCKS (CHEMICAL OR BIOGENIC)</p> <ul style="list-style-type: none"> 211 100 LIMESTONE AND CLASTIC ROCKS 211 LIMESTONE 212 DOLOSTONE 215 CHALK 221 EVAPORITES (GYPSUM) 	<p>500 UNCONSOLIDATED MARINE/FLUVIAL</p> <ul style="list-style-type: none"> 510 MARINE AND ESTUARINE SANDS 512 QUATERNARY MARINE/ESTUARINE SAND 521 PREQUATERNARY MARINE/ESTUARINE CLAY/SILT 522 QUATERNARY MARINE/ESTUARINE CLAY/SILT 530 FLUVIAL SANDS AND GRAVELS 531 RIVER TERRACE SAND/GRAVEL 530 540 FLUVIAL CLAYS, SILTS SANDS AND GRAVEL 541 RIVER CLAY AND SILT 542 RIVER LOAM 543 OVERBANK DEPOSITS 550 LAKE DEPOSITS
<p>600 UNCONSOLIDATED GLACIAL DEPOSITS</p> <ul style="list-style-type: none"> 610 MORAINIC DEPOSITS 611 GLACIAL TILL 620 GLACIOFLUVIAL DEPOSITS 621 OUTWASH SAND 630 GLACIOLACUSTRINE DEPOSIT 	<p>700 LOESS</p> <ul style="list-style-type: none"> 711 LOAM LOESS 712 SAND LOESS 720 EOLIAN SAND 	<p>800 ORGANIC</p> <ul style="list-style-type: none"> 810 PEAT 820 SLIME AND 830 COAL

Soil Classification

Projection : British National Grid
 Produced by BMT
 Production date : 24/10/2024

Dataset : Downloaded by BMT
 from UK Soil in 2023
 Background : OSM 24/10/2024

Figure:

SA1.5 - (02)



BMT endeavours to ensure that the information provided in this map is correct at the time of publication. BMT does not warrant, guarantee or make representations regarding the currency and accuracy of information contained in this map. Map contains OS OpenData © Crown copyright and database right 2024. This data is licensed under the Open Government License 3.0.

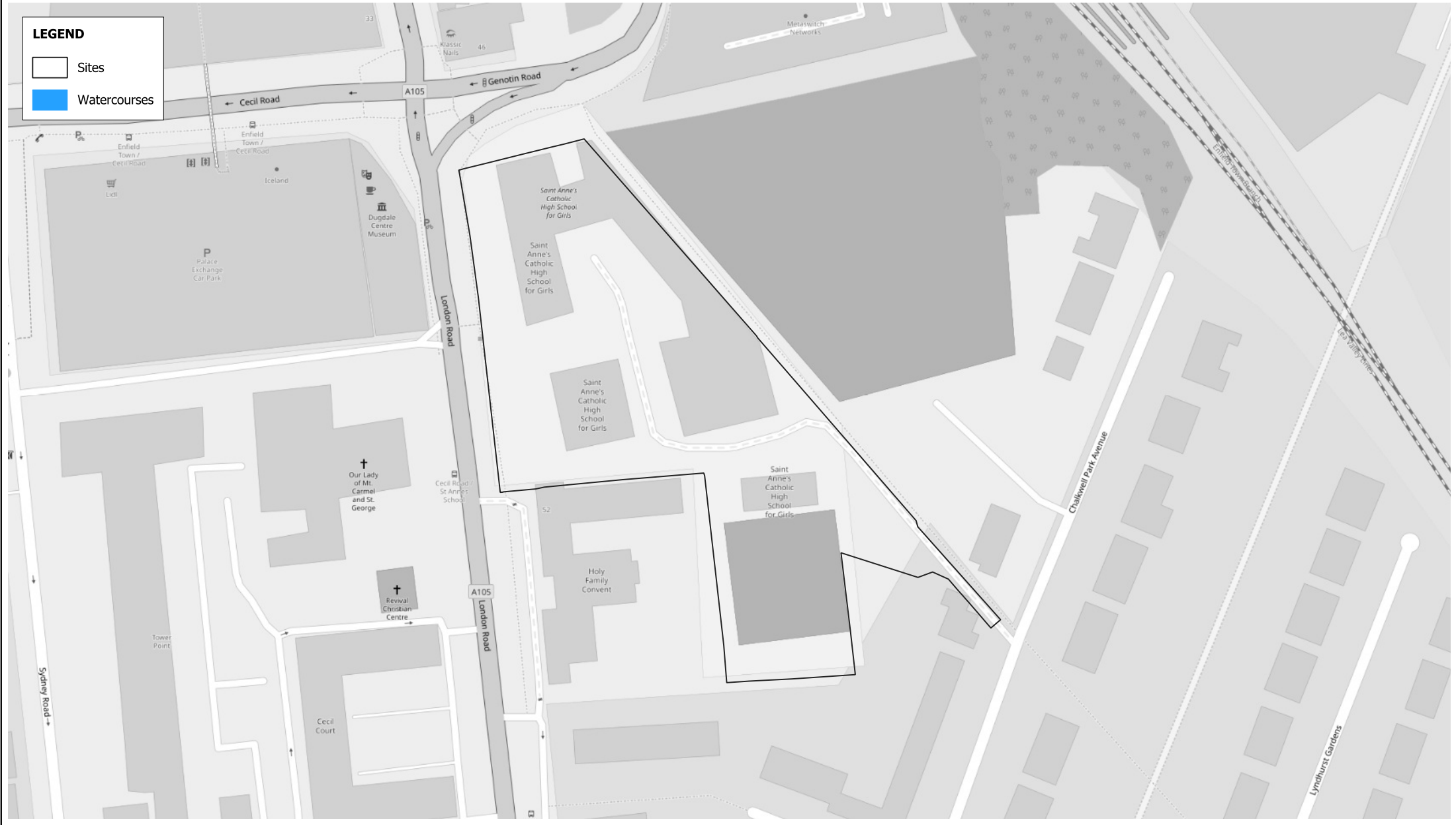


0 30 60 m



LEGEND

-  Sites
-  Watercourses



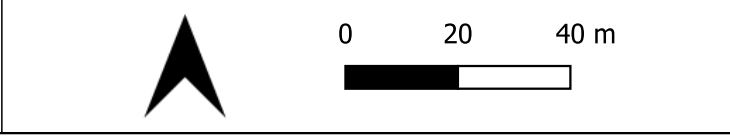
Main Watercourses

Projection : British National Grid
 Produced by BMT
 Production date : 24/10/2024

Dataset : Provided by
 London Borough of Enfield on 05/2016
 Background : OSM 24/10/2024

Figure:
SA1.5 - (03)

BMT endeavours to ensure that the information provided in this map is correct at the time of publication. BMT does not warrant, guarantee or make representations regarding the currency and accuracy of information contained in this map.
 Map contains OS OpenData © Crown copyright and database right 2024. This data is licensed under the Open Government License 3.0.



LEGEND

□ Sites

Groundwater Flooding

- Limited potential for groundwater flooding to occur
- Potential for groundwater flooding of property situated below ground level
- Potential for groundwater flooding to occur at surface



Groundwater Flooding

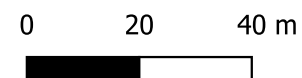
Projection : British National Grid
 Produced by BMT
 Production date : 24/10/2024

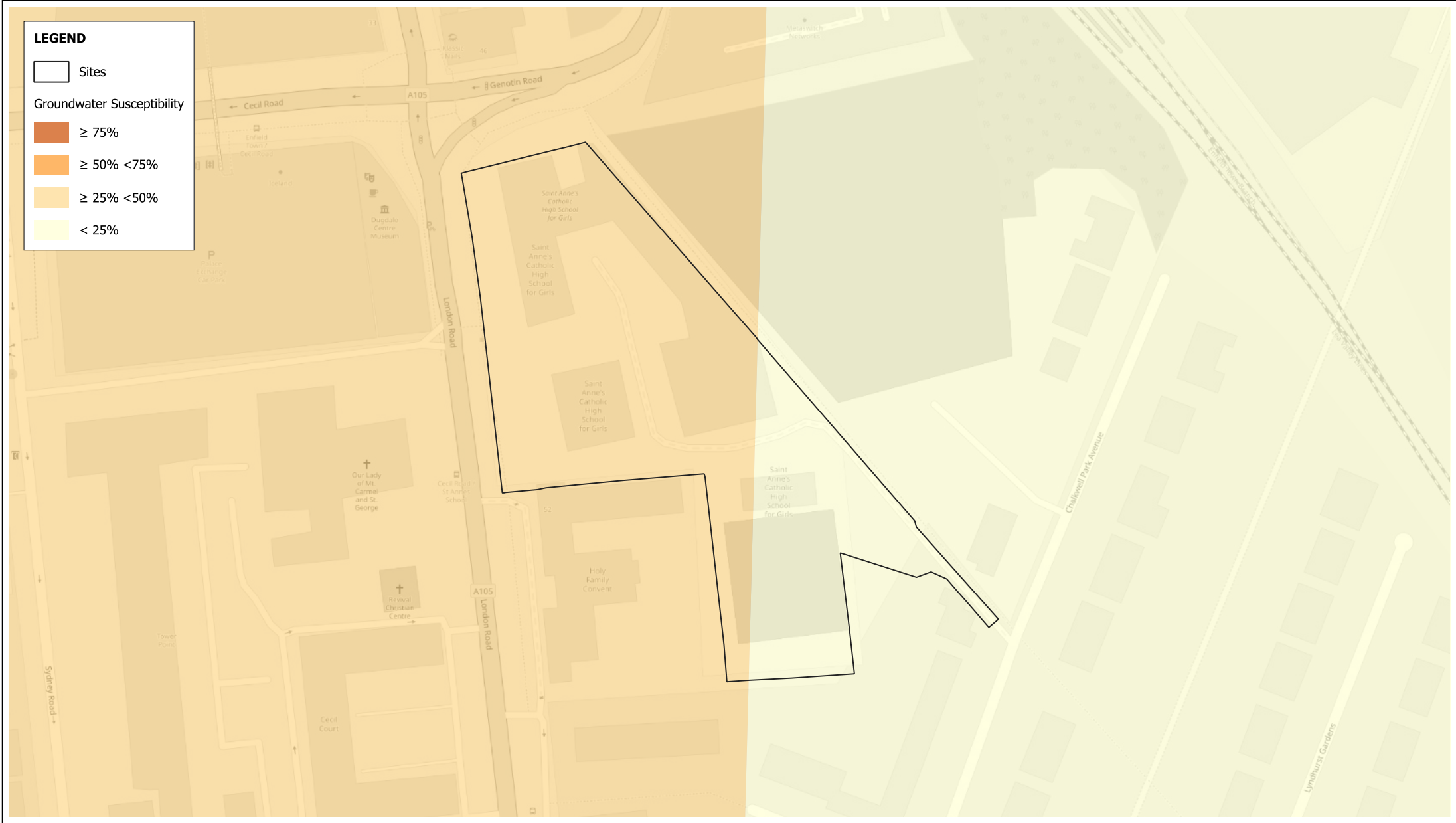
Dataset : BGS dataset received by
 BMT on 06/2023
 Background : OSM 24/10/2024

Figure:

SA1.5 - (04)

BMT endeavours to ensure that the information provided in this map is correct at the time of publication. BMT does not warrant, guarantee or make representations regarding the currency and accuracy of information contained in this map. Map contains OS OpenData © Crown copyright and database right 2024. This data is licensed under the Open Government License 3.0. Derived from borough wide scale BGS Digital Data under Licence No. 2023/051 British Geological Survey © and Database Right UKRI. All rights reserved.





LEGEND

□ Sites

Groundwater Susceptibility

- $\geq 75\%$
- $\geq 50\% < 75\%$
- $\geq 25\% < 50\%$
- $< 25\%$

Groundwater Susceptibility

Projection : British National Grid
 Produced by BMT
 Production date : 24/10/2024

Dataset : EA dataset provided by
 London Borough of Enfield on 02/2016
 Background : OSM 24/10/2024

Figure:
SA1.5 - (05)

BMT endeavours to ensure that the information provided in this map is correct at the time of publication. BMT does not warrant, guarantee or make representations regarding the currency and accuracy of information contained in this map. Map contains OS OpenData © Crown copyright and database right 2024. This data is licensed under the Open Government License 3.0.





LEGEND

- Sites
- Groundwater Resources**
- Major
- Minor

Groundwater Resources

Projection : British National Grid
 Produced by BMT
 Production date : 24/10/2024

Dataset : EA dataset provided by London Borough of Enfield on 02/2016
 Background : OSM 24/10/2024





Figure:
SA1.5 - (06)

BMT endeavours to ensure that the information provided in this map is correct at the time of publication. BMT does not warrant, guarantee or make representations regarding the currency and accuracy of information contained in this map. Map contains OS OpenData © Crown copyright and database right 2024. This data is licensed under the Open Government License 3.0.

0 20 40 m



LEGEND

-  Sites
- Groundwater Vulnerability**
-  Minor_H
-  Minor_I
-  Minor_L



Groundwater Vulnerability

Projection : British National Grid
 Produced by BMT
 Production date : 24/10/2024

Dataset : EA dataset provided by
 London Borough of Enfield on 02/2016
 Background : OSM 24/10/2024

Figure:
SA1.5 - (07)

BMT endeavours to ensure that the information provided in this map is correct at the time of publication. BMT does not warrant, guarantee or make representations regarding the currency and accuracy of information contained in this map.
 Map contains OS OpenData © Crown copyright and database right 2024. This data is licensed under the Open Government License 3.0.



LEGEND

□ Sites

Risk from Rivers and Sea

- High
- Medium
- Low
- Very Low



Risk from Rivers and Sea

Projection : British National Grid
 Produced by BMT
 Production date : 24/10/2024





Dataset : EA dataset provided by London Borough of Enfield on 02/2016
 Background : OSM 24/10/2024

Figure:
SA1.5 - (08)

BMT endeavours to ensure that the information provided in this map is correct at the time of publication. BMT does not warrant, guarantee or make representations regarding the currency and accuracy of information contained in this map. Map contains OS OpenData © Crown copyright and database right 2024. This data is licensed under the Open Government License 3.0.



LEGEND

-  Sites
-  Flood Zone 2 (2016)
-  Flood Zone 3 (2016)
-  Areas Benefiting from Defences



Flood Zones (provided 2016)

Projection : British National Grid
 Produced by BMT
 Production date : 24/10/2024





Dataset : EA datasets provided by London Borough of Enfield on 02/2016
 Background : OSM 24/10/2024

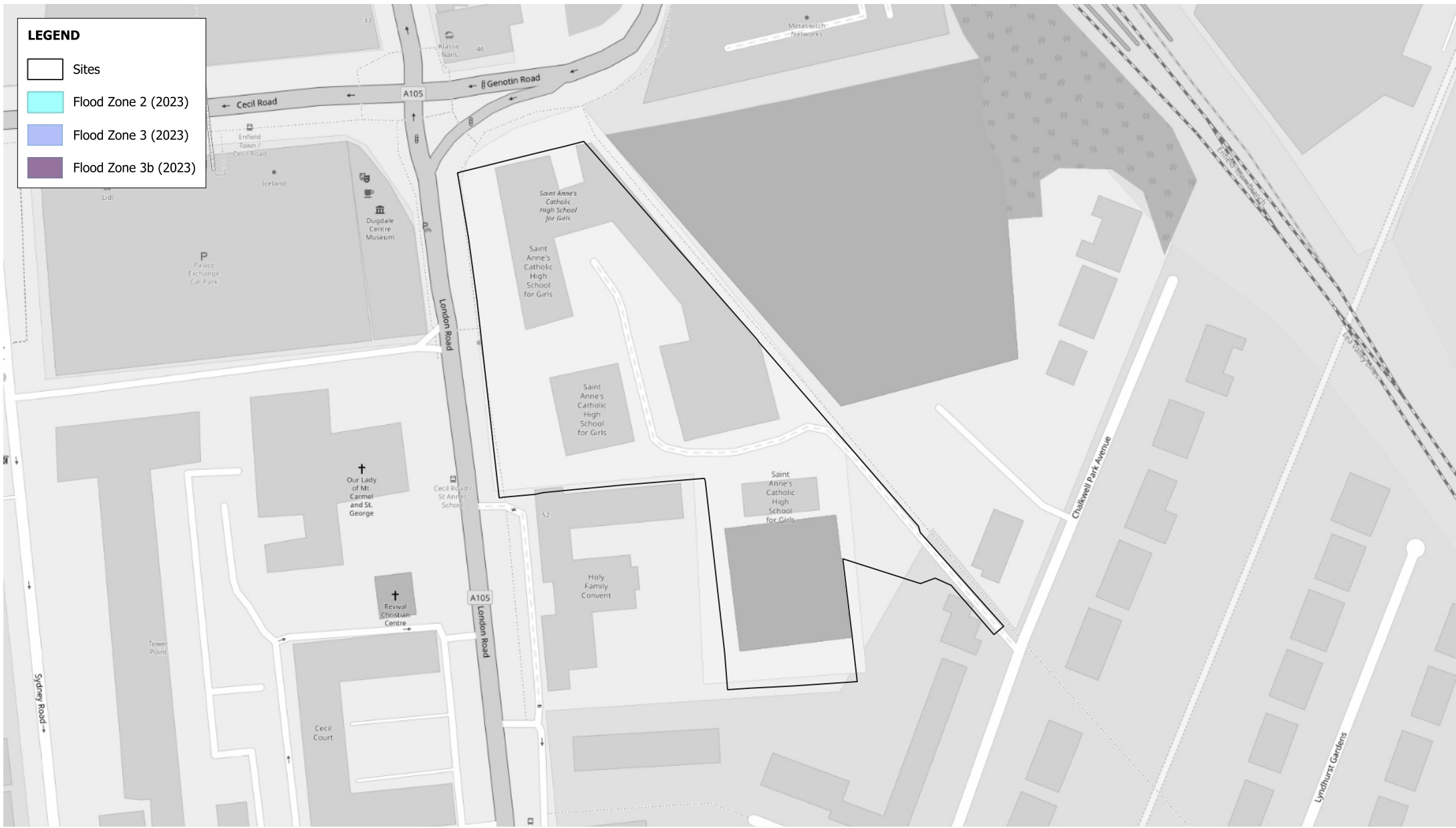
Figure:
SA1.5 - (09)

BMT endeavours to ensure that the information provided in this map is correct at the time of publication. BMT does not warrant, guarantee or make representations regarding the currency and accuracy of information contained in this map. Map contains OS OpenData © Crown copyright and database right 2024. This data is licensed under the Open Government License 3.0.



LEGEND

-  Sites
-  Flood Zone 2 (2023)
-  Flood Zone 3 (2023)
-  Flood Zone 3b (2023)




Flood Zones (provided 2023)

Projection : British National Grid
 Produced by BMT
 Production date : 24/10/2024





Dataset : EA datasets provided by
 London Borough of Enfield on 05/2023
 Background : OSM 24/10/2024

Figure:
SA1.5 - (10)

BMT endeavours to ensure that the information provided in this map is correct at the time of publication. BMT does not warrant, guarantee or make representations regarding the currency and accuracy of information contained in this map.
 Map contains OS OpenData © Crown copyright and database right 2024. This data is licensed under the Open Government License 3.0.



LEGEND

-  Sites
-  Exclusion Zone (Flood Zone 2)
-  Exclusion Zone (Flood Zone 3)
-  Exclusion Zones (Flood Zone 3b)




Exclusion Zones

Projection : British National Grid
 Produced by BMT
 Production date : 24/10/2024



Dataset : EA datasets provided by
 London Borough of Enfield on 05/2023
 Background : OSM 24/10/2024

Figure:
SA1.5 - (11)

BMT endeavours to ensure that the information provided in this map is correct at the time of publication. BMT does not warrant, guarantee or make representations regarding the currency and accuracy of information contained in this map.
 Map contains OS OpenData © Crown copyright and database right 2024. This data is licensed under the Open Government License 3.0.



LEGEND

-  Sites
-  Fluvial (1 in 100 year + 17% CC)



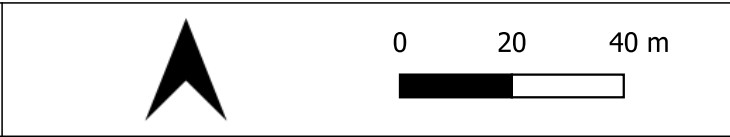
Fluvial Flooding (1 in 100 year + 17% CC)

Projection : British National Grid
Produced by BMT
Production date : 24/10/2024



Dataset : Provided by
London Borough of Enfield on 05/2023
Background : OSM 24/10/2024

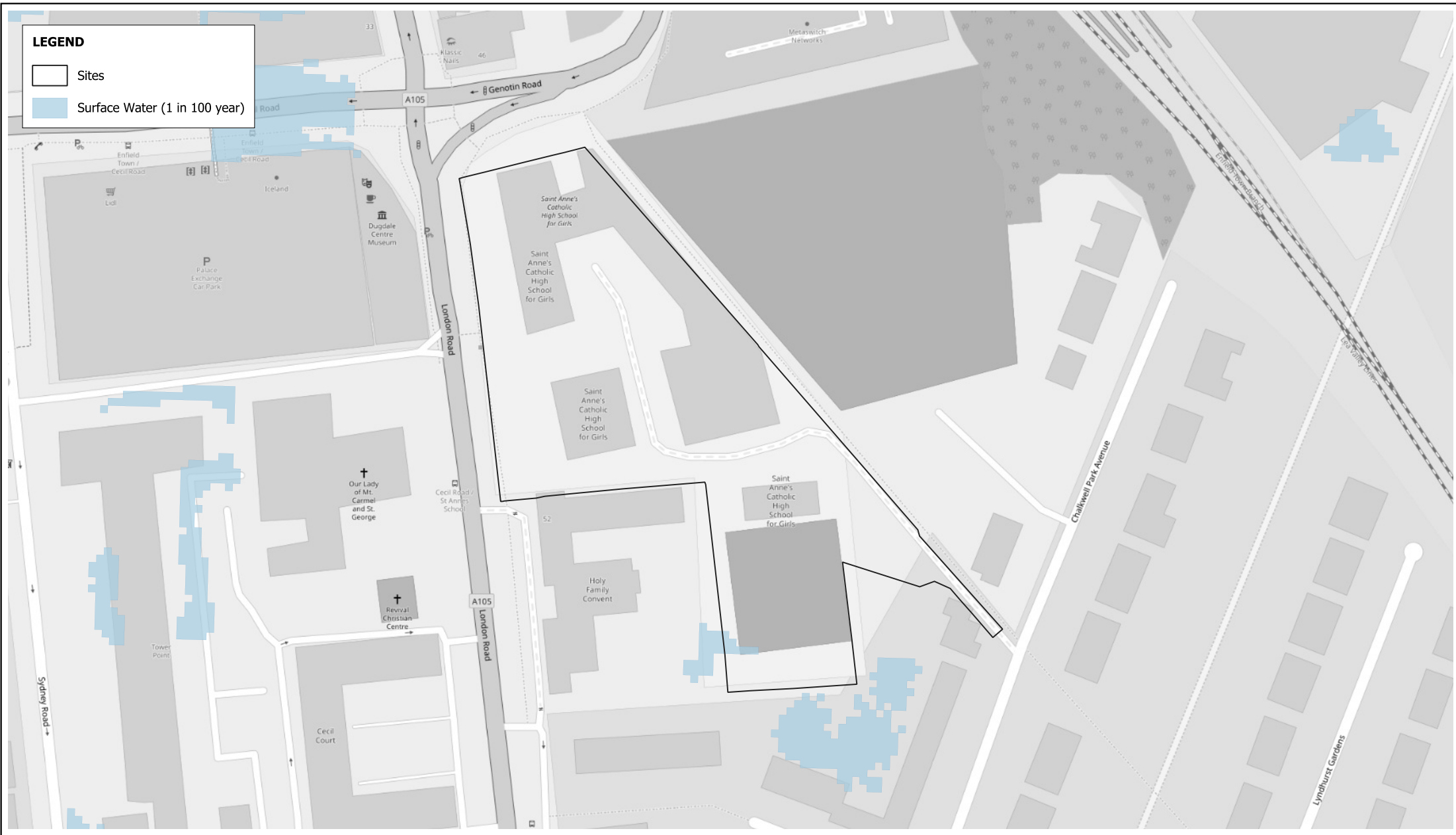
Figure:
SA1.5 - (12)

BMT endeavours to ensure that the information provided in this map is correct at the time of publication. BMT does not warrant, guarantee or make representations regarding the currency and accuracy of information contained in this map.
Map contains OS OpenData © Crown copyright and database right 2024. This data is licensed under the Open Government License 3.0.



LEGEND

-  Sites
-  Surface Water (1 in 100 year)



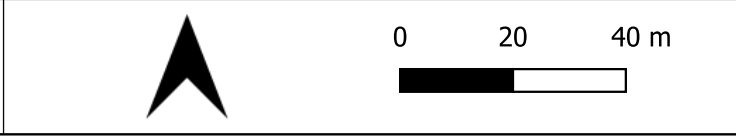
Surface Water Flooding (1 in 100 year)

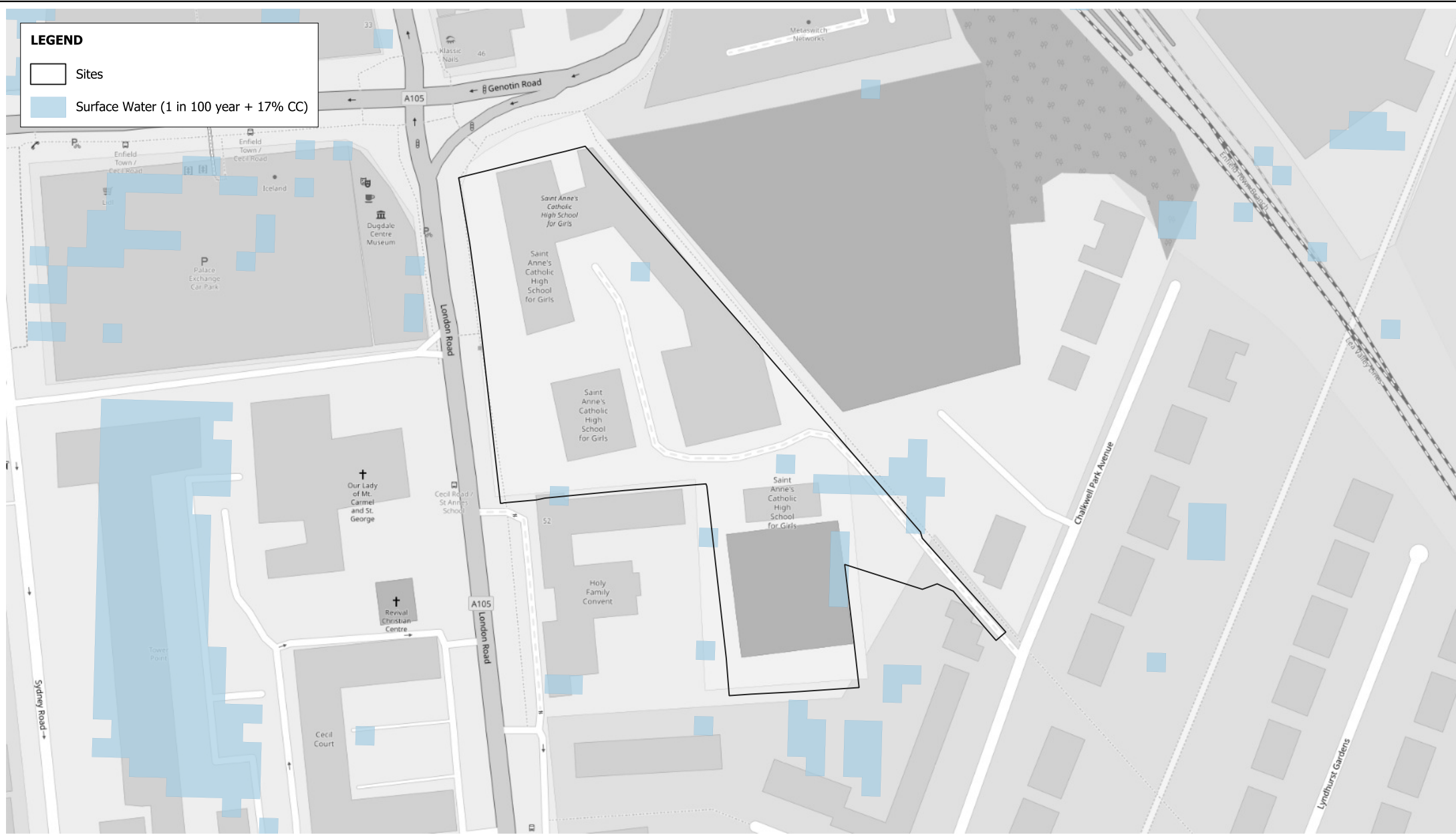
Projection : British National Grid
 Produced by BMT
 Production date : 24/10/2024

Dataset : Provided by
 London Borough of Enfield on 05/2023
 Background : OSM 24/10/2024

Figure:
SA1.5 - (13)

BMT endeavours to ensure that the information provided in this map is correct at the time of publication. BMT does not warrant, guarantee or make representations regarding the currency and accuracy of information contained in this map.
 Map contains OS OpenData © Crown copyright and database right 2024. This data is licensed under the Open Government License 3.0.





LEGEND

- Sites
- Surface Water (1 in 100 year + 17% CC)

Surface Water Flooding (1 in 100 year + 17% CC)

Projection : British National Grid
 Produced by BMT
 Production date : 24/10/2024

Dataset : Provided by
 London Borough of Enfield on 05/2023
 Background : OSM 24/10/2024

Figure:
SA1.5 - (14)

BMT endeavours to ensure that the information provided in this map is correct at the time of publication. BMT does not warrant, guarantee or make representations regarding the currency and accuracy of information contained in this map. Map contains OS OpenData © Crown copyright and database right 2024. This data is licensed under the Open Government License 3.0.

0 20 40 m





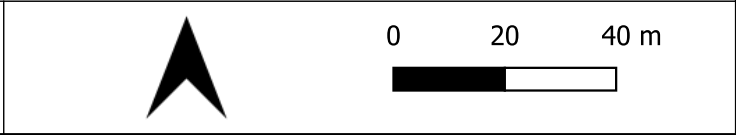
Risk of Flooding from Reservoirs (Dry Day)

Projection : British National Grid
 Produced by BMT
 Production date : 24/10/2024






Dataset : EA dataset from 05/2023
 Background : OSM 24/10/2024

Figure:
SA1.5 - (15)

BMT endeavours to ensure that the information provided in this map is correct at the time of publication. BMT does not warrant, guarantee or make representations regarding the currency and accuracy of information contained in this map. Map contains OS OpenData © Crown copyright and database right 2024. This data is licensed under the Open Government License 3.0.



LEGEND

-  Sites
- Reservoir (Wet Day)**
-  Contact NRW
-  High-risk
-  Not high-risk
-  Not yet determined



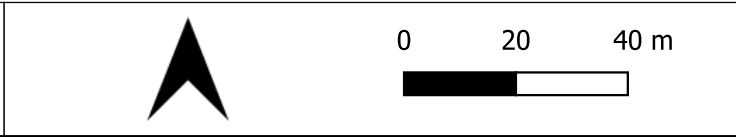
Risk of Flooding from Reservoirs (Wet Day)

Projection : British National Grid
 Produced by BMT
 Production date : 24/10/2024






Dataset : EA dataset from 05/2023
 Background : OSM 24/10/2024

Figure:
SA1.5 - (16)

BMT endeavours to ensure that the information provided in this map is correct at the time of publication. BMT does not warrant, guarantee or make representations regarding the currency and accuracy of information contained in this map. Map contains OS OpenData © Crown copyright and database right 2024. This data is licensed under the Open Government License 3.0.



LEGEND

-  Sites
- Reservoir (Fluvial)**
-  Contact NRW
-  High-risk
-  Not high-risk
-  Not yet determined



Risk of Flooding from Reservoirs (Fluvial)

Projection : British National Grid
 Produced by BMT
 Production date : 24/10/2024

Dataset : EA dataset from 05/2023
 Background : OSM 24/10/2024

Figure:
SA1.5 - (17)

BMT endeavours to ensure that the information provided in this map is correct at the time of publication. BMT does not warrant, guarantee or make representations regarding the currency and accuracy of information contained in this map. Map contains OS OpenData © Crown copyright and database right 2024. This data is licensed under the Open Government License 3.0.





Historic Flood Areas

Projection : British National Grid
 Produced by BMT
 Production date : 24/10/2024

Dataset : EA dataset provided by
 London Borough of Enfield on 02/2016
 Background : OSM 24/10/2024

Figure:
SA1.5 - (18)

BMT endeavours to ensure that the information provided in this map is correct at the time of publication. BMT does not warrant, guarantee or make representations regarding the currency and accuracy of information contained in this map.
 Map contains OS OpenData © Crown copyright and database right 2024. This data is licensed under the Open Government License 3.0.



LEGEND

- Sites
- Overtopping



Overtopping (Canals and other artificial bodies)

Projection : British National Grid
 Produced by BMT
 Production date : 24/10/2024

Dataset : Canal River Trust dataset
 from 05/2023
 Background : OSM 24/10/2024

Figure:
SA1.5 - (19)

BMT endeavours to ensure that the information provided in this map is correct at the time of publication. BMT does not warrant, guarantee or make representations regarding the currency and accuracy of information contained in this map. Map contains OS OpenData © Crown copyright and database right 2024. This data is licensed under the Open Government License 3.0.



LEGEND

-  Sites
-  Natural Defences



Natural Defences

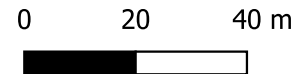
Projection : British National Grid
Produced by BMT
Production date : 24/10/2024

Dataset : EA dataset provided by
London Borough of Enfield on 02/2016
Background : OSM 24/10/2024

Figure:

SA1.5 - (20)

BMT endeavours to ensure that the information provided in this map is correct at the time of publication. BMT does not warrant, guarantee or make representations regarding the currency and accuracy of information contained in this map. Map contains OS OpenData © Crown copyright and database right 2024. This data is licensed under the Open Government License 3.0.





Flood Alert and Flood Warning Areas

Projection : British National Grid
 Produced by BMT
 Production date : 24/10/2024

Dataset : EA datasets provided by
 London Borough of Enfield in 2015/2016
 Background : OSM 24/10/2024


Figure:
SA1.5 - (21)

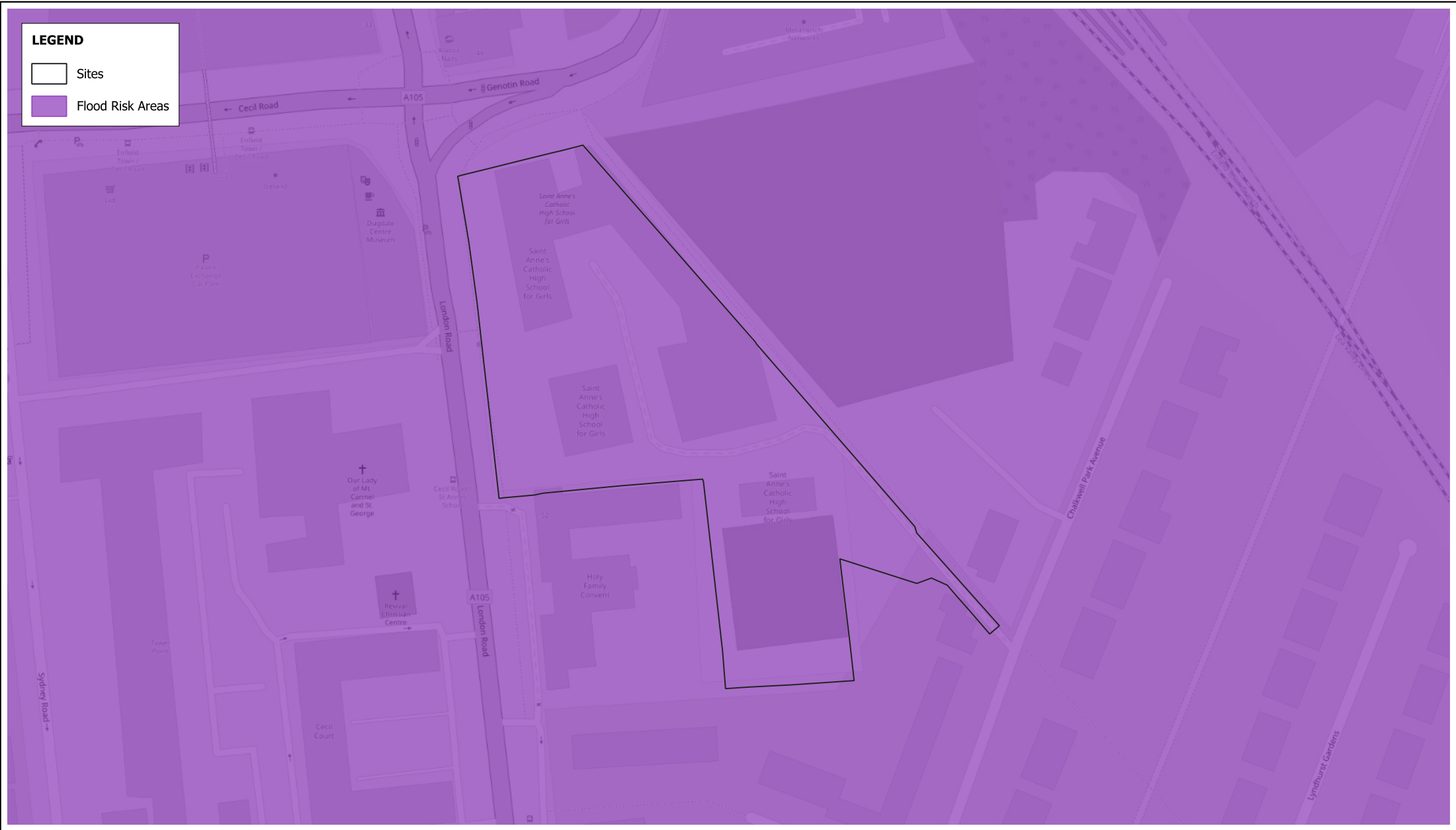
BMT endeavours to ensure that the information provided in this map is correct at the time of publication. BMT does not warrant, guarantee or make representations regarding the currency and accuracy of information contained in this map. Map contains OS OpenData © Crown copyright and database right 2024. This data is licensed under the Open Government License 3.0.



LEGEND

 Sites

 Flood Risk Areas



Flood Risk Areas

Projection : British National Grid
Produced by BMT
Production date : 24/10/2024

Dataset : EA dataset provided by
London Borough of Enfield in 2016
Background : OSM 24/10/2024

Figure:

SA1.5 - (22)

BMT endeavours to ensure that the information provided in this map is correct at the time of publication. BMT does not warrant, guarantee or make representations regarding the currency and accuracy of information contained in this map.
Map contains OS OpenData © Crown copyright and database right 2024. This data is licensed under the Open Government License 3.0.

