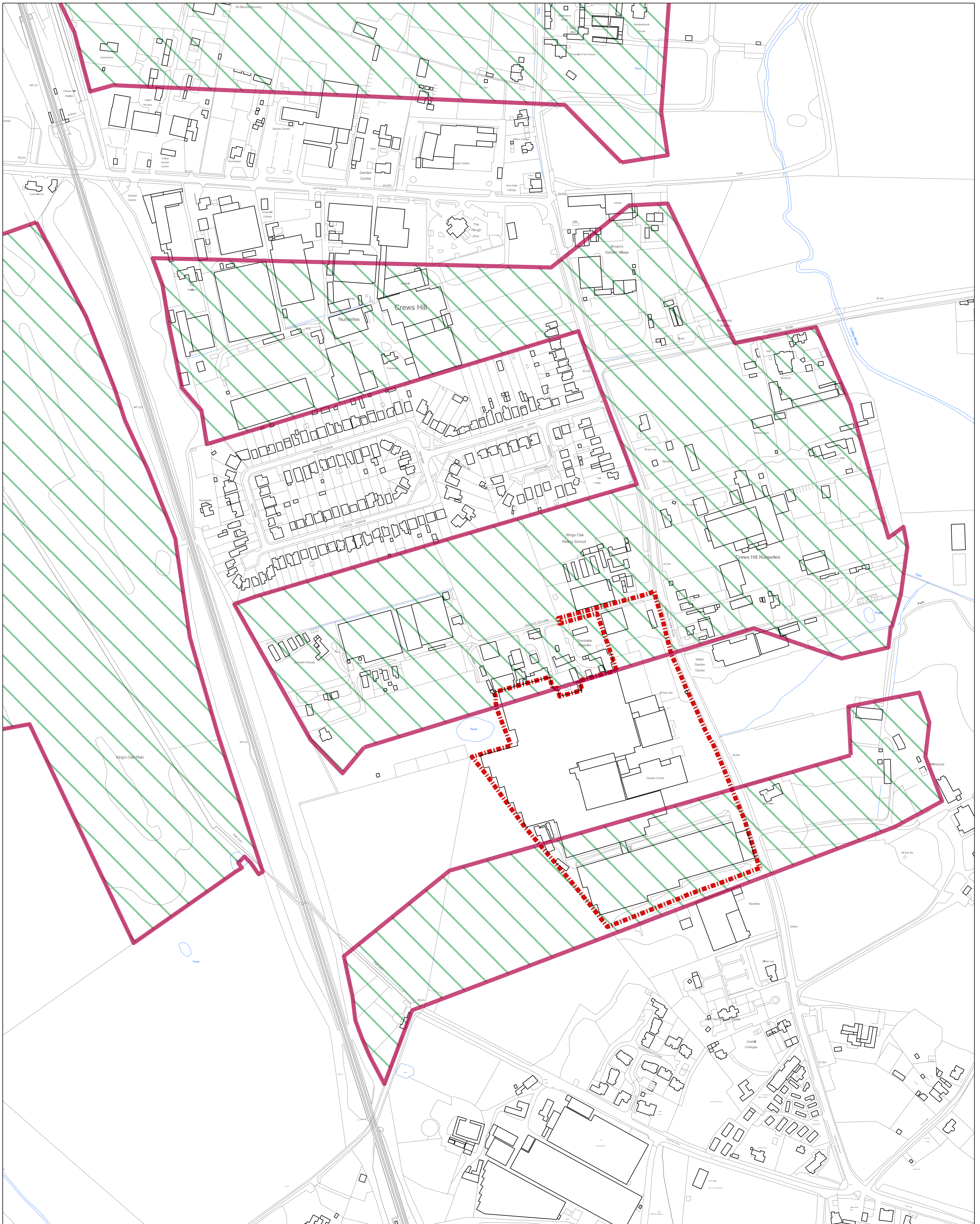






Enclosure 3

Existing and Proposed Regulation 18 Proposals Map with Parkview Nursery Site Plan Overlay



General Notes
 DO NOT SCALE. All dimensions must be checked on site, errors are to be reported.
 All illustrated material is subject to copyright. Unless otherwise agreed in writing, all rights to use this document are subject to payment of Architect's charges. This document may only be used for the express purpose and project for which it has been created and delivered, as notified in writing by the Architect. This document may not be otherwise used or copied. Any unauthorised use of this document is at the user's sole risk and without limiting the Architect's rights the user releases and indemnifies the Architect from and against all loss so arising.
 Contractors must ensure that cross referenced drawings and specifications noted on these drawings are checked on a regular basis to ensure that the latest revisions are used.

Drawing Notes
 Policy plan boundaries are derived from PDF information 'Draft Policies Map-Planning' as downloaded from Enfield Council website (<https://new.enfield.gov.uk/services/planning/draft-new-local-plan/>) on 25.08.21. Boundaries should therefore be considered approximate until verified by a digital version of the base information.

Colour Code
 Site boundary
 Housing-led areas in Green Belt (refer to Drawing Notes)

Client
 Landvest Developments Ltd
 The Forge, Unit 7
 Wrotham Business park
 Barnet EN5 4SZ
 +44(0)20 3814 1880

Planning Consultant
 HGH Consulting
 45 Welbeck Street
 London W1G 8DZ
 +44(0)20 3409 7755

Title
 Existing site plan
 with existing Local Plan Policies Map
 overlay

Project
 Crews Hill

Scale
 1:2000 @ A1

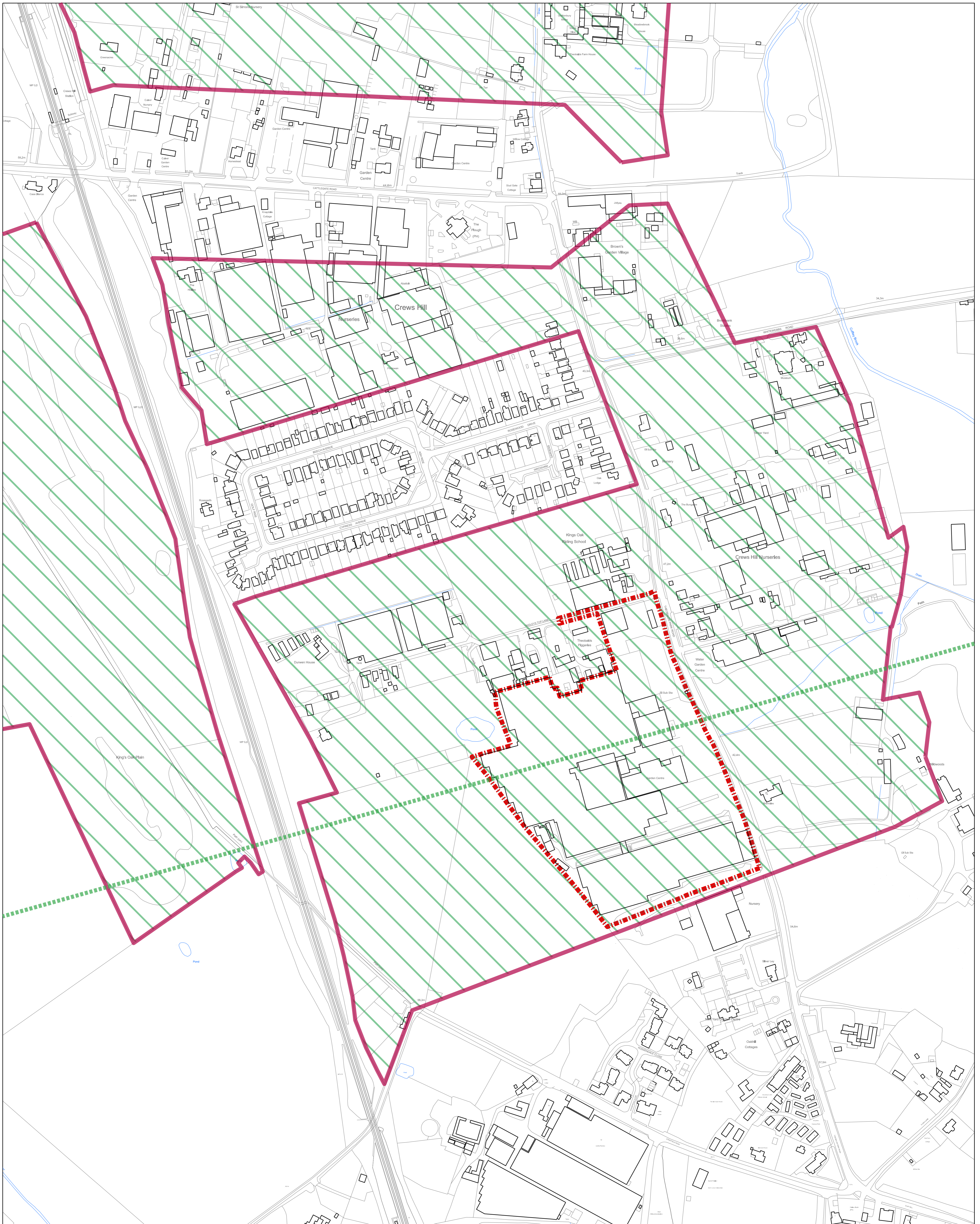
Issue Record	By	Chk	Date
P03 Boundary line weight increased	GF	GF	01.09.2021
P02 Scale and annotation changed	GF	GF	25.08.2021
P01 For information	GF	GF	17.08.2021

Drawing Number
 593-PTA-ZZ-ZZ-SK-A-0001

Revision
 P03




Status
 For information

Patel Taylor
 48 Rawstone Street
 London EC1V 7ND
 T +44 (0)20 7278 2323
www.patel-taylor.co.uk



General Notes
 DO NOT SCALE. All dimensions must be checked on site, errors are to be reported.
 All illustrated material is subject to copyright. Unless otherwise agreed in writing, all rights to use this document are subject to payment of Architect's charges. This document may only be used for the express purpose and project for which it has been created and delivered, as notified in writing by the Architect. This document may not be otherwise used or copied. Any unauthorised use of this document is at the user's sole risk and without limiting the Architect's rights the user releases and indemnifies the Architect from and against all loss so arising.
 Contractors must ensure that cross referenced drawings and specifications noted on these drawings are checked on a regular basis to ensure that the latest revisions are used.

Drawing Notes
 Policy plan boundaries are derived from PDF information 'Draft Policies Map-Planning' as downloaded from Enfield Council website (<https://new.enfield.gov.uk/services/planning/draft-new-local-plan/>) on 25.08.21. Boundaries should therefore be considered approximate until verified by a digital version of the base information.

Colour Code
 Site boundary
 Housing-led areas in Green Belt (refer to Drawing Notes)
 Green links

Client
 Landvest Developments Ltd
 The Forge, Unit 7
 Wrotham Business park
 Barnet EN5 4SZ
 +44(0)20 3814 1880

Planning Consultant
 HGH Consulting
 45 Welbeck Street
 London W1G 8DZ
 +44(0)20 3409 7755

Title
 Existing site plan
 with proposed Local Plan Policies Map
 overlay

Project
 Crews Hill

Scale
 1:2000 @ A1

Issue Record

By	Chk	Date
P02	GF	01.09.2021
P01	GF	25.08.2021

Drawing Number
 593-PTA-ZZ-ZZ-SK-A-0005

Revision
 P02

Status
 For information

Patel Taylor
 48 Rawstone Street
 London EC1V 7ND
 T +44 (0)20 7278 2323
www.pateltaylor.co.uk